
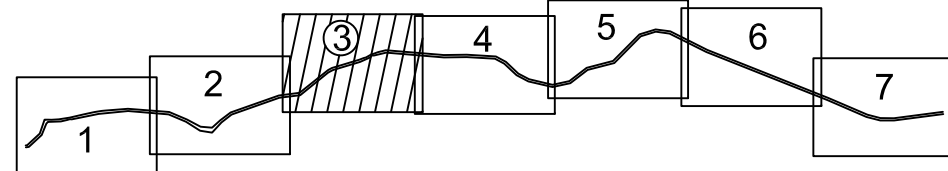


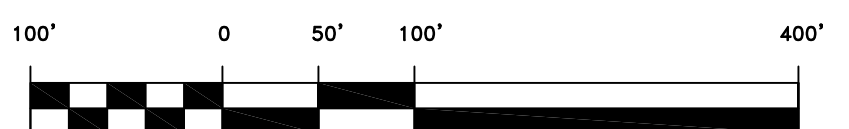
PRELIMINARY ISSUE
THIS PLAN ISSUED FOR
ADVANCE INFORMATION ONLY



SHEET INDEX



GRAPHICS SCALE 1" = 100'




US Army Corps
of Engineers
San Francisco District
1455 Market Street
San Francisco, CA 94103

| Mark | Description | Date | Appr. |
|------|-------------|------|-------|
| | | | |
| | | | |
| | | | |
| | | | |
| | | | |
| | | | |
| | | | |

| SUBMITTED: | DESIGNED BY: | CHECKED BY: | DRAWN BY: | PDT | PDT | PDT |
|--------------------------|---|-------------|-----------|-----|-----|-----|
| | | | | | | |
| Hydro Survey Team Leader | | | | | | |
| APPROVAL RECOMMENDED: | 5/17/2011 | 3 OF 7 | 52 | 2 | XXX | |
| APPROVED: | PREPARED UNDER THE DIRECTION OF TORREY A. DICIRO LT. COLONEL, C.E., DISTRICT ENGINEER | | | | | |

SONOMA COUNTY CALIFORNIA
PETALUMA RIVER
CONDITION SURVEY
11-13 MAY 2011

Sheet reference
number
C3