





U:\GIS\OAK\_RSA\Projects\2012\Permit\04\_2012\Fig2a\_Wetlands\_Waters.mxd\_3/21/2012 10:23:43 AM  
 Source: Aerial Photo, NAIP, 2010.

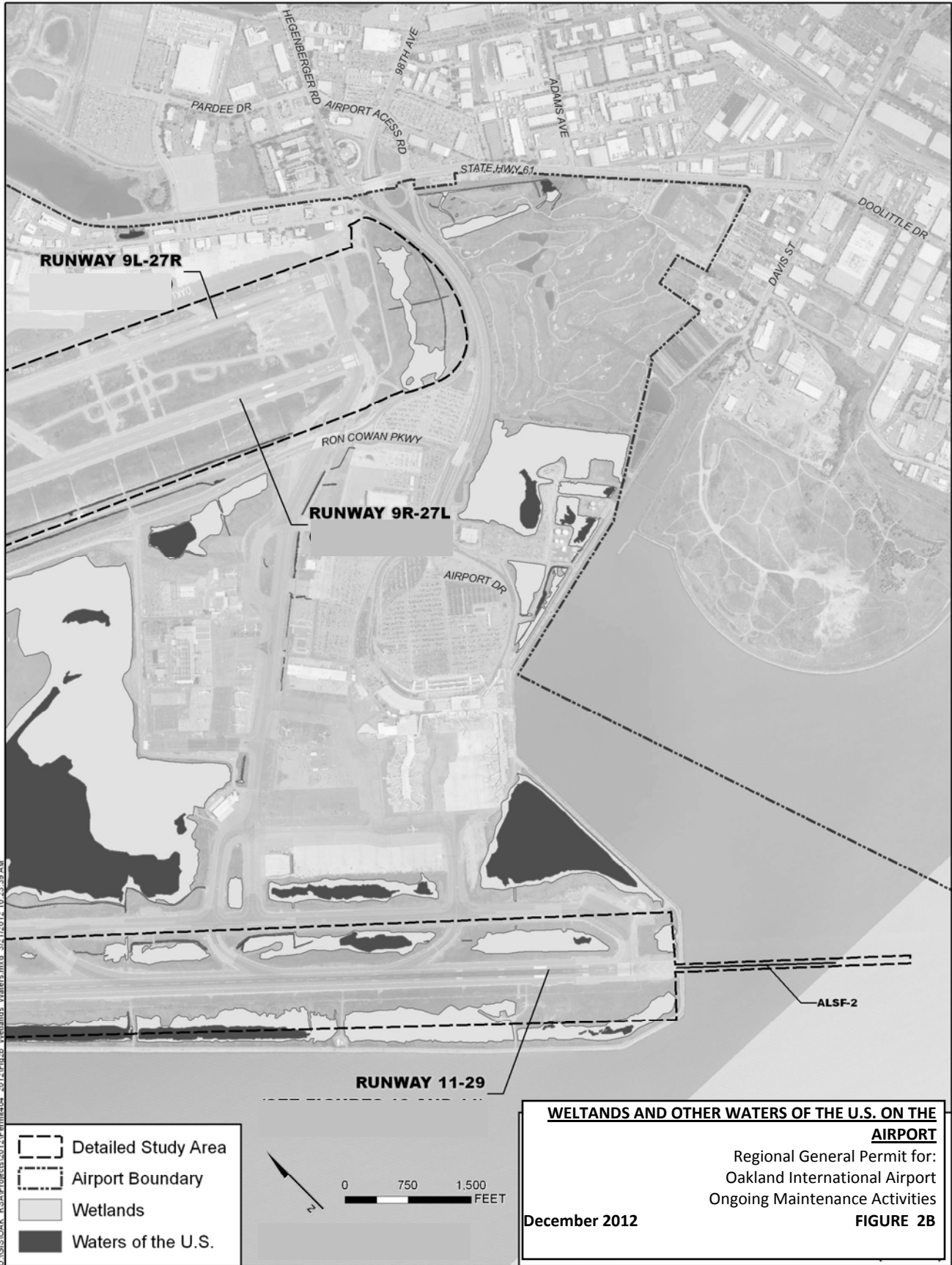
	Detailed Study Area
	Airport Boundary
	Wetlands
	Waters of the U.S.



**WETLANDS AND OTHER WATERS OF THE U.S. ON THE AIRPORT**

Regional General Permit for:  
Oakland International Airport  
Ongoing Maintenance Activities

**December 2012** **FIGURE 2A**



J:\GIS\OAK\_BSA\Projects\3012\Fig2b\_Wetlands\_Waters.mxd 3/21/2012 10:23:39 AM  
 Source: Aerial Photo, NAIP, 2010.