



US Army Corps
of Engineers®
San Francisco District

SAN FRANCISCO DISTRICT

Regulatory Division
1455 Market Street, 16th Floor
San Francisco, CA 94103-1398

PUBLIC NOTICE

PROJECT: John F. Kennedy Memorial Park Maintenance Dredging

PUBLIC NOTICE NUMBER: 2012-00294N

PUBLIC NOTICE DATE: March 22, 2013

COMMENTS DUE DATE: April 22, 2013

PERMIT MANAGER: Debra O'Leary

TELEPHONE: 415-503-6807

E-MAIL: debra.a.o'leary@usace.army.mil

1. **INTRODUCTION:** The City of Napa (City) through its agent, Jeffrey Cotsifas (Pacific EcoRisk, 2250 Cordelia Road, Fairfield, California 94534) has applied to the U.S. Army Corps of Engineers (Corps), San Francisco District, for a Department of the Army Permit to conduct maintenance dredging of the John F. Kennedy Memorial Park boat ramp (boat ramp). The City is applying to dredge approximately 19,300 cubic yards (cys) initially and 40,000 cys from the boat ramp over the 10 next years. The purpose of the proposed dredging is to return the boat ramp to its originally permitted depth to allow safe navigational depths for recreational boats.

The boat ramp is currently buried under the material to be dredged. Therefore, it is unclear what condition the boat ramp is and it might have to be removed and rebuilt in order to be usable. If the applicant determines that the boat ramp needs to be repaired or replaced, the proposed repair or replacement would require separate authorization.

The applicant proposes to place the dredged material from the initial episode at the Carquinez Strait Disposal Site (SF-09). Material from future episodes might be placed at the Cullinan Ranch Restoration Site (Cullinan Ranch), the Napa Upland Dredge Disposal Facility or other permitted or upland sites.

This Department of the Army Permit application is being processed pursuant to the provisions of Section 404 of the Clean Water Act of 1972, as amended (33 U.S.C. § 1344 *et seq.*) and Section 10 of

the Rivers and Harbors Act of 1899, as amended (33 U.S.C. § 403 *et seq.*).

2. PROPOSED PROJECT:

Project Site Location: The boat ramp is located at latitude 38.26° north and longitude -122.28° west. It is located on the eastern shore of the Napa River, approximately 1.75 miles north of the Highway 29 bridge over the Napa River. The project site is located in Napa, Napa County, California. The location of the project site is shown on sheets 1 and 2.

The applicant proposes to place the dredged sediments at SF-09, the Cullinan Ranch Restoration Site or the Napa Upland Dredge Disposal Facility. SF-09 is located southwest of Mare Island in western part of Carquinez Strait. The Cullinan Ranch Facility is located in the San Pablo Bay National Refuge is located in the northeastern San Pablo Bay. The Cullinan Ranch Facility is located south of Knight Island in Solano County California. The Napa Upland Dredge Disposal Facility is located approximately 1.25 miles north of the dredge site, on the eastern side of the Napa River, between Hartle Court and Tulocay Creek in Napa County, California.

Project Site Description: The applicant is proposing to dredge a 1.3 acre area. The boat ramp is part of the John F. Kennedy Memorial Park. The boat ramp is not currently usable due to the siltation.

Project Description: As shown in the attached drawings, the applicant plans to remove approximately 19,300 cubic yards (cys) of sediment during the initial episode and up to total of approximately 40,000 cys over the life of the permit. Existing depths at the project site range from 0 to -13 feet mean lower low water (MLLW). The project site design depth is -10 feet MLLW plus an additional 2-foot overdredge allowance. The material would be removed using a clamshell or hydraulic dredge.

Prior to each dredging episode, the Dredge Material Management Office (DMMO) will evaluate the sediments to be dredged for disposal or reuse suitability. The DMMO includes representatives from the U.S. Environmental Protection Agency, San Francisco Bay Conservation and Development Commission (BCDC), San Francisco Bay Regional Water Quality Control Board (RWQCB), and the U.S. Army Corps of Engineers. The DMMO is tasked with approving sampling and analysis plans in conformity with testing manuals, reviewing the test results and reaching consensus regarding a suitable disposition for the material.

Basic Project Purpose: The basic project purpose comprises the fundamental, essential, or irreducible purpose of the project, and is used by the Corps to determine whether the project is water dependent. Although the purpose of the project, as stated above, is for safe navigational depths, for consideration in Section 404(b)(1) (Clean Water Act), the basic purpose of the project is the disposal of dredged material.

Overall Project Purpose: The overall project purpose serves as the basis for the Section 404(b)(1) alternatives analysis, and is determined by further defining the basic project purpose in a manner that more specifically describes the applicant's goals for the project, while allowing a reasonable range of alternatives to be analyzed. The overall project purpose is the disposal of dredged material from maintenance dredge projects in the San Francisco Bay Region consistent with the adopted LTMS (Long Term Management Strategy for the Placement of

Dredged Material in the San Francisco Bay Region) EIR/EIS and LTMS Management Plan of 2001.

Project Impacts: The detrimental effects on erosion/sedimentation rates, substrate, water quality, fish habitat, air quality, and noise are all expected to be minor and short term. No permanent negative effects such as undesired substrate alteration, decreased water quality, loss of fish habitat, decrease air quality, and noise pollution are anticipated. The beneficial effects on economics, employment, removal of contaminants, and navigation are major and long term.

Proposed Mitigation: No mitigation is proposed.

3. STATE AND LOCAL APPROVALS:

Water Quality Certification: State water quality certification or a waiver is a prerequisite for the issuance of a Department of the Army Permit to conduct any activity which may result in a fill or pollutant discharge into waters of the United States, pursuant to Section 401 of the Clean Water Act of 1972, as amended (33 U.S.C. § 1341 *et seq.*). The applicant has recently submitted an application to the California Regional Water Quality Control Board (RWQCB) to obtain water quality certification for the project. No Department of the Army Permit will be issued until the applicant obtains the required certification or a waiver of certification. A waiver can be explicit, or it may be presumed if the RWQCB fails or refuses to act on a complete application for water quality certification within 60 days of receipt, unless the District Engineer determines a shorter or longer period is a reasonable time for the RWQCB to act.

Water quality issues should be directed to the Executive Officer, California Regional Water Quality Control Board, San Francisco Bay Region, 1515 Clay Street, Suite 1400, Oakland, California 94612 by the close of the comment period.

Coastal Zone Management: Section 307(c) of the Coastal Zone Management Act of 1972, as amended (16 U.S.C. § 1456(c) *et seq.*), requires a

non-federal applicant seeking a federal license or permit to conduct any activity occurring in or affecting the coastal zone to obtain a Consistency Certification that indicates the activity conforms with the state's coastal zone management program. Generally, no federal license or permit will be granted until the appropriate state agency has issued a Consistency Certification or has waived its right to do so.

Coastal zone management issues should be directed to the Executive Director, San Francisco Bay Conservation and Development Commission, 50 California Street, Suite 2600, San Francisco, California 94111, by the close of the comment period.

Other Local Approvals: The applicant has applied for the following additional governmental authorizations for the project:

- A General Lease Agreement to be issued by the California State Lands Commission, and
- A Streambed Alteration Agreement to be issued by the California Department of Fish and Wildlife.

4. COMPLIANCE WITH VARIOUS FEDERAL LAWS:

National Environmental Policy Act (NEPA): Upon review of the Department of the Army Permit application and other supporting documentation, the Corps has made a *preliminary* determination that the project neither qualifies for a Categorical Exclusion nor requires the preparation of an Environmental Impact Statement for the purposes of NEPA. At the conclusion of the public comment period, the Corps will assess the environmental impacts of the project in accordance with the requirements of the National Environmental Policy Act of 1969 (42 U.S.C. §§ 4321-4347), the Council on Environmental Quality's Regulations at 40 C.F.R. Parts 1500-1508, and the Corps Regulations at 33 C.F.R. Part 325. The final NEPA analysis will normally address the direct, indirect, and cumulative impacts that result from

regulated activities within the jurisdiction of the Corps and other non-regulated activities the Corps determines to be within its purview of federal control and responsibility to justify an expanded scope of analysis for NEPA purposes. The final NEPA analysis will be incorporated in the decision documentation that provides the rationale for issuing or denying a Department of the Army Permit for the project. The final NEPA analysis and supporting documentation will be on file with the San Francisco District, Regulatory Division.

Endangered Species Act (ESA): Section 7(a)(2) of the ESA of 1973, as amended (16 U.S.C. § 1531 *et seq.*), requires federal agencies to consult with either the U.S. Fish and Wildlife Service (USFWS) or the National Marine Fisheries Service (NMFS) to insure actions authorized, funded, or undertaken by the agency are not likely to jeopardize the continued existence of any federally-listed species or result in the adverse modification of designated critical habitat. Based on this review, the Corps has made a preliminary determination that the following federally-listed species and designated critical habitat are present at the project location or in its vicinity, and may be affected by project implementation.

Please note that programmatic biological opinions (BOs) were issued by USFWS (March 12, 1999) and NMFS (September 18, 1998) for the LTMS. As a result of the BOs there are allowable time frames to dredge to protect the habitat for threatened (and endangered) species and the species themselves per Section 7 of the Endangered Species Act of 1973, as amended. If the dredge work is conducted within those time frames, there is no need for consultation.

Sacramento River winter-run Chinook salmon (*Oncorhynchus tshawytscha*) were federally-listed as endangered on January 4, 1994 (59 Fed. Reg.442). Adult winter-run Chinook salmon migrate through San Francisco Bay, as well as Suisun Bay and Honker Bay, to spawning areas in the upper Sacramento River during the late fall and early winter. Juveniles travel downstream through San Francisco Bay to the Pacific Ocean in the late fall as well. The movements of adult and juvenile salmon through the Bay system are

thought to be rapid during these migrations. Since impacts to the water column during disposal events would be short-term, localized and minor in magnitude, no potentially adverse effects to winter-run Chinook salmon that may be near the disposal site are anticipated, if the dredge work is conducted from June 1 through November 30. If a permit is issued for this proposed project it will contain a condition that dredging is allowed only from June 1 through November 30 in any year, without consultation (pursuant to Section 7 of the ESA) with and approval from NMFS and the Corps.

Central California populations of steelhead trout (*Oncorhynchus mykiss*) were federally classified as threatened in August 1997. The steelhead that occur in the Napa River are included in this distinct population segment and therefore receive protection under the Endangered Species Act. If a permit is issued for this proposed project it will contain a condition that dredging is allowed only from August 1 through October 15 in any year, without consultation (pursuant to Section 7 of the ESA) with and approval from NMFS and the Corps.

Delta smelt (*Hypomesus transpacificus*) was listed as a threatened species throughout its range in March 1993. These fish are known to occur in the Napa River. If a permit is issued for this proposed project it will contain a special condition that dredging is allowed only from August 1 to January 31 in any year without consultation (pursuant to Section 7 of the ESA) with and approval from the USFWS and the Corps.

On July 6, 2006, NMFS listed the North American green sturgeon (*Acipenser medirostris*) south of the Eel River in California as threatened under the Endangered Species Act (71 Fed. Reg. 17757). The Corps has initiated consultation per Section 7 of the ESA regarding this species. If a permit is issued for this proposed project it will contain any special conditions resulting from that consultation.

Magnuson-Stevens Fishery Conservation and Management Act (MSFCMA): Section 305(b)(2) of the MSFCMA of 1966, as amended (16 U.S.C. § 1801 *et seq.*), requires federal agencies to consult

with the National Marine Fisheries Service (NMFS) on all proposed actions authorized, funded, or undertaken by the agency that may adversely affect essential fish habitat (EFH). EFH is defined as those waters and substrate necessary to fish for spawning, breeding, feeding, or growth to maturity. EFH is designated only for those species managed under a Federal Fisheries Management Plan (FMP), such as the *Pacific Groundfish FMP*, the *Coastal Pelagics FMP*, and the *Pacific Coast Salmon FMP*. As the federal lead agency for this project, the Corps has conducted a review of digital maps prepared by NMFS depicting EFH to determine the presence or absence of EFH in the project area. Based on this review, the Corps has made a preliminary determination that EFH is present at the project location or in its vicinity, and that the critical elements of EFH may be adversely affected by project implementation. The proposed project is located within an area managed under the Pacific Groundfish, the Coastal Pelagic and/or the Pacific Coast Salmon FMPs.

The proposal would impact approximately 1.3 acres of EFH utilized by various species of sole, shark and rockfish. Our initial determination is that the proposed action would not have a substantial adverse impact on EFH or federally managed fisheries in California waters. This determination is based on the fact that the project site has been dredged in the past, the disposal site has been used since the 1960s for disposal and, therefore, both sites are considered by the Corps to be disturbed and the proposed activity will result in no new impacts to EFH. Our final determination relative to project impacts and the need for mitigation measures is subject to review by and coordination with NMFS. The project site is located along the Napa River in Napa, Napa County, California. The recently-deposited bottom sediments to be dredged during maintenance dredge activities are composed mainly (approximately 82%) of silts and clays (mud). It is presumed that fish species utilizing the area would be using it for feeding during a period of growth. When dredging occurs, the fish should be able to find ample and suitable foraging areas in and along the adjacent river. As the infaunal community recovers in the dredged area, fish species will return to feed.

The Corps and NMFS completed a programmatic EFH consultation on June 9, 2011 which includes the proposed maintenance dredging.

Marine Protection, Research, and Sanctuaries Act (MPRSA): Section 302 of the MPRSA of 1972, as amended (16 U.S.C. § 1432 *et seq.*), authorizes the Secretary of Commerce, in part, to designate areas of ocean waters, such as the Cordell Bank, Gulf of the Farallones, and Monterey Bay, as National Marine Sanctuaries for the purpose of preserving or restoring such areas for their conservation, recreational, ecological, or aesthetic values. After such designation, activities in sanctuary waters authorized under other authorities are valid only if the Secretary of Commerce certifies that the activities are consistent with Title III of the MPRSA. No Department of the Army Permit will be issued until the applicant obtains the required certification or permit. The project does not occur in sanctuary waters, and a *preliminary* review by the Corps indicates the project would not likely affect sanctuary resources. This presumption of effect, however, remains subject to a final determination by the Secretary of Commerce, or his designee, by the close of the comment period.

National Historic Preservation Act (NHPA): Section 106 of the NHPA of 1966, as amended (16 U.S.C. § 470 *et seq.*), requires federal agencies to consult with the appropriate State Historic Preservation Officer to take into account the effects of their undertakings on historic properties listed in or eligible for listing in the *National Register of Historic Places*. Section 106 of the NHPA further requires federal agencies to consult with the appropriate Tribal Historic Preservation Officer or any Indian tribe to take into account the effects of their undertakings on historic properties, including traditional cultural properties, trust resources, and sacred sites, to which Indian tribes attach historic, religious, and cultural significance.

Because the project site has been previously dredged, historic or archeological resources are not expected to occur in the project vicinity. If unrecorded

archaeological resources are discovered during project implementation, those operations affecting such resources will be temporarily suspended until the Corps concludes Section 106 consultation with the State Historic Preservation Officer or the Tribal Historic Preservation Officer to take into account any project related impacts to those resources.

5. COMPLIANCE WITH THE SECTION 404(b)(1) GUIDELINES: Projects resulting in discharges of dredged or fill material into waters of the United States must comply with the Guidelines promulgated by the Administrator of the Environmental Protection Agency under Section 404(b) of the Clean Water Act (33 U.S.C. § 1344(b)). An evaluation pursuant to the Guidelines indicates the disposal of dredged material is not dependent on location in or proximity to waters of the United States to achieve the basic project purpose. This conclusion raises the (rebuttable) presumption of the availability of a less environmentally damaging practicable alternative to the project that does not require the discharge of dredged or fill material into waters of the U.S.

On October 29, 2004 the U.S. Army Corps of Engineers, U.S. Environmental Protection Agency, San Francisco Bay Conservation and Development Commission, and the San Francisco Bay Regional Water Quality Control Board adopted the “Small Dredger Programmatic Alternatives Analysis (SDPAA) for Disposal of Maintenance Dredged Material in the San Francisco Bay Region.” Due to the limited disposal alternatives in the San Francisco Bay region, small dredgers (as defined in the SDPAA) are not required to submit an alternatives analysis for disposal of maintenance-dredged material. The applicant has submitted a SDPAA agreement form requesting inclusion under the SDPAA.

6. PUBLIC INTEREST EVALUATION: The decision on whether to issue a Department of the Army Permit will be based on an evaluation of the probable impacts, including cumulative impacts, of the project and its intended use on the public interest. Evaluation of the probable impacts requires a careful

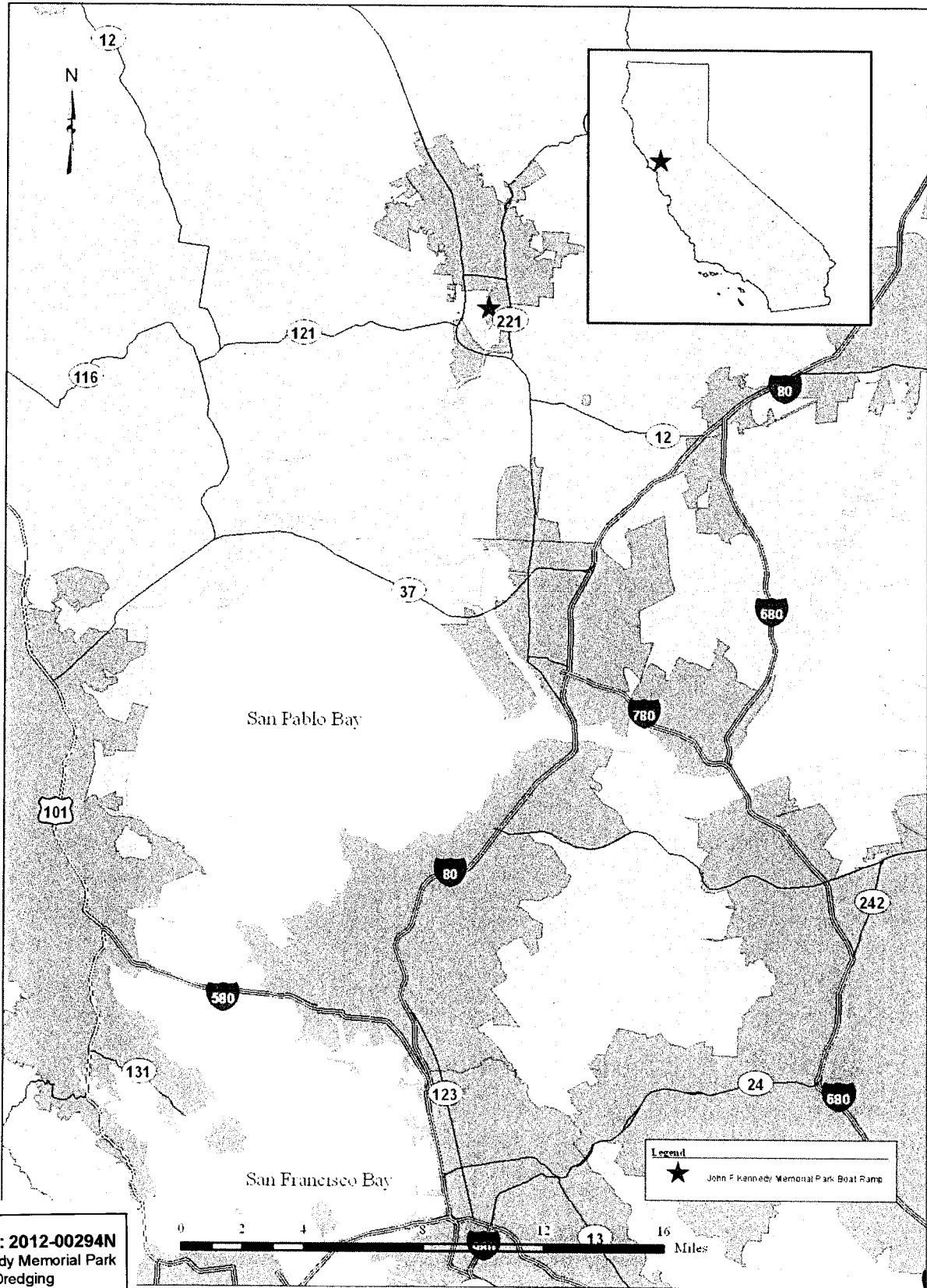
weighing of the public interest factors relevant in each particular case. The benefits that may accrue from the project must be balanced against any reasonably foreseeable detriments of project implementation. The decision on permit issuance will, therefore, reflect the national concern for both protection and utilization of important resources. Public interest factors which may be relevant to the decision process include conservation, economics, aesthetics, general environmental concerns, wetlands, cultural values, fish and wildlife values, flood hazards, floodplain values, land use, navigation, shore erosion and accretion, recreation, water supply and conservation, water quality, energy needs, safety, food and fiber production, mineral needs, considerations of property ownership, and, in general, the needs and welfare of the people.

7. CONSIDERATION OF COMMENTS: The Corps is soliciting comments from the public; federal, state and local agencies and officials; Native American Nations or other tribal governments; and other interested parties in order to consider and evaluate the impacts of the project. All comments received by the Corps will be considered in the decision on whether to issue, modify, condition, or deny a Department of the Army Permit for the project. To make this decision, comments are used to assess impacts on endangered species, historic properties, water quality, and other environmental or public interest factors addressed in a final environmental assessment or environmental impact statement. Comments are also used to determine the need for a public hearing and to determine the overall public interest of the project.

8. SUBMITTING COMMENTS: During the specified comment period, interested parties may submit written comments to Debra O’Leary, San Francisco District, Operations and Readiness Division, 1455 Market Street, 16th Floor, San Francisco, California 94103-13978; comment letters should cite the project name, applicant name, and public notice number to facilitate review by the Permit Manager. Comments may include a request for a public hearing on the project prior to a determination on the Department of the Army permit

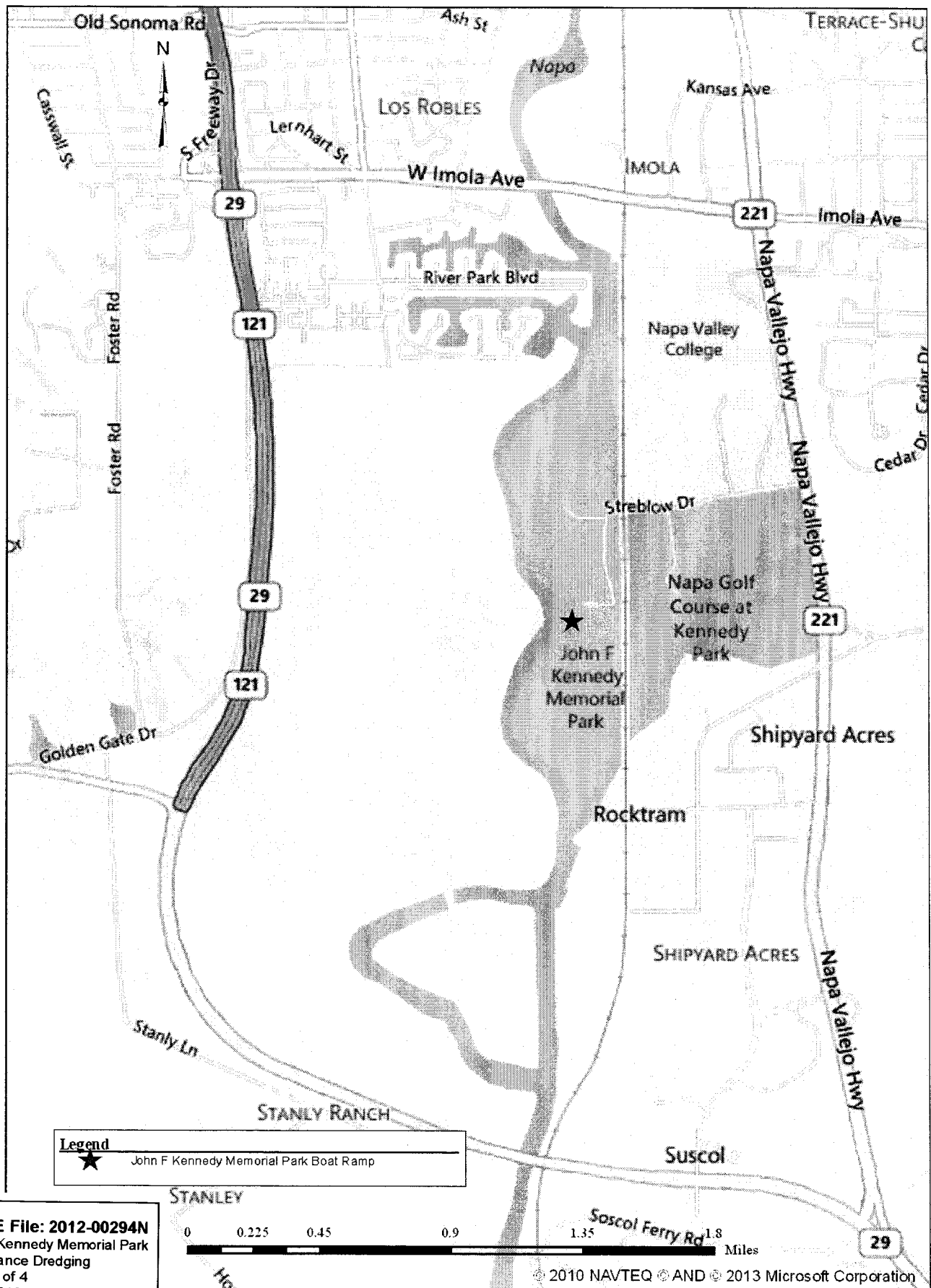
application; such requests shall state, with particularity, the reasons for holding a public hearing. All substantive comments will be forwarded to the applicant for resolution or rebuttal. Additional project information or details on any subsequent project modifications of a minor nature may be obtained from the applicant and/or agent, or by contacting the Permit Manager by telephone or e-mail cited in the public notice letterhead. An electronic version of this public notice may be viewed under the *Current Public Notices* tab on the US Army Corps of Engineers, San Francisco District website:

<http://www.spn.usace.army.mil/Missions/Regulatory.aspx>.



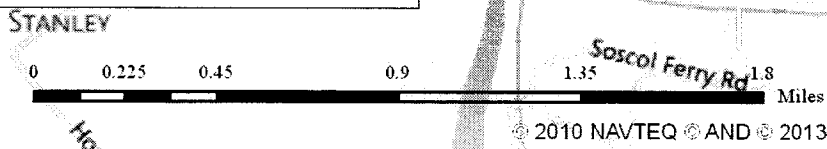
USACE File: 2012-00294N
John F. Kennedy Memorial Park
Maintenance Dredging
Sheet 1 of 4
March 2013

Location Map: JFK Memorial Park Boat Ramp, Napa, CA

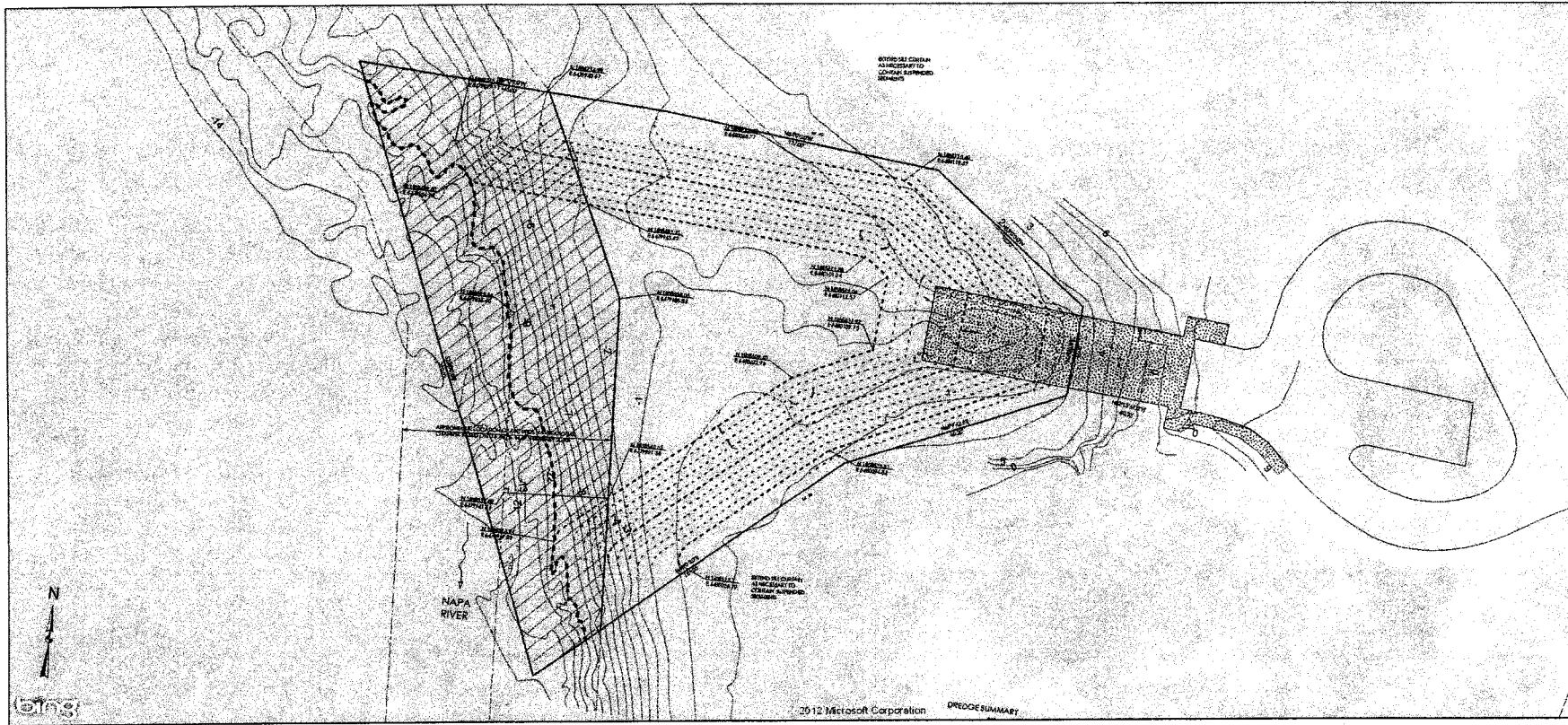


Legend
 ★ John F Kennedy Memorial Park Boat Ramp

USACE File: 2012-00294N
 John F. Kennedy Memorial Park
 Maintenance Dredging
 Sheet 2 of 4
 March 2013



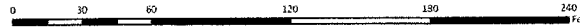
© 2010 NAVTEQ © AND © 2013 Microsoft Corporation



Legend

- Proposed Permitted Dredge Area: Area Within Federal Navigation Channel (0.47 acres)
- Proposed Permitted Dredge Area: Area Outside Federal Navigation Channel (0.83 acres)
- Cement Boat Ramp
- Episode I Dredge Limits
- Proposed dredged surface major contours
- Major Contours - Bathymetric
- Minor Contours - Bathymetric
- Navigational Channel

PACIFIC ECORISK ENVIRONMENTAL CONSULTING & TESTING



Notes:

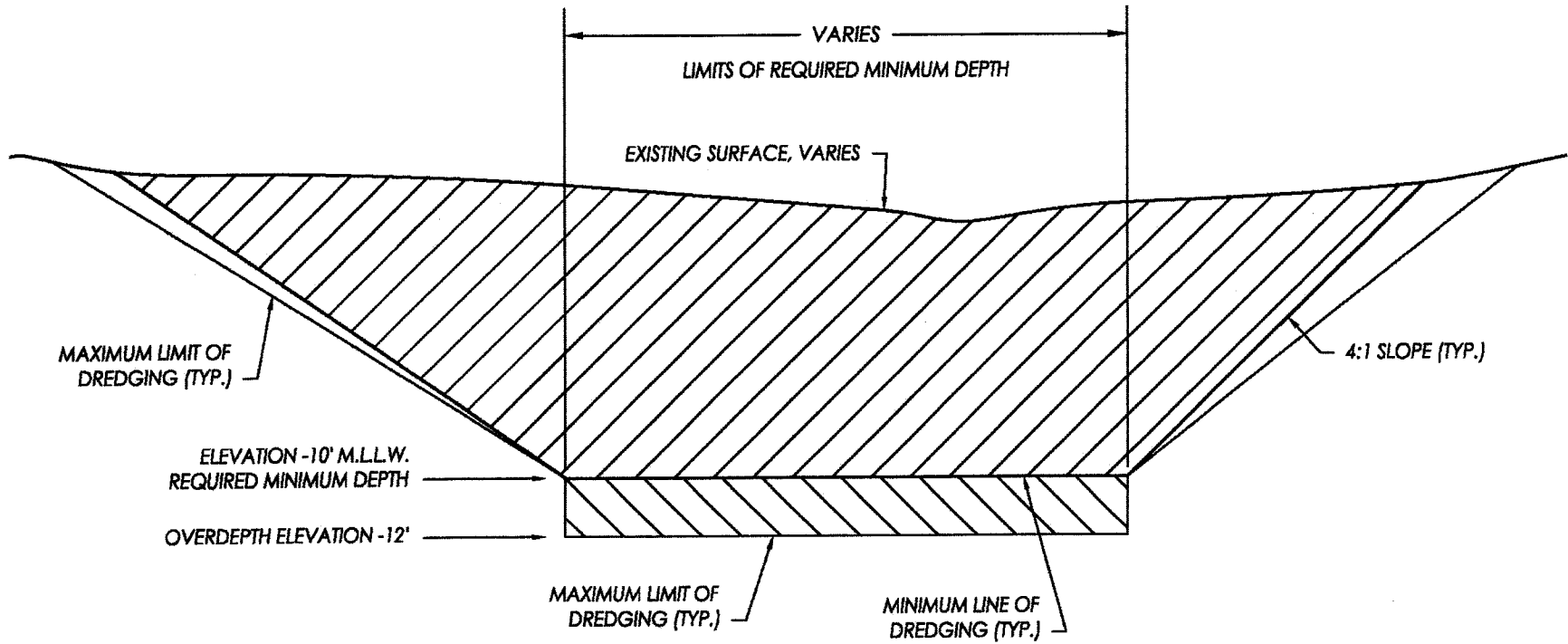
1. Date of survey: July 25 and August 1, 2011.
2. Soundings are relative to MLLW.
3. Benchmark Elev. = 8.55' MLLW, Cut "X" in concrete, CPI #1.
4. The bathymetric information shown on this drawing is based on surveys made on the date(s) indicated and can only be considered as indicating the conditions existing at that time.
5. Map prepared by Pacific EcoRisk on September 26, 2012.

Horizontal Datum: NAD 83
 Map Projection: California State Plane Coordinate System (SPCS), Zone 2
 Units: Feet

USACE File: 2012-00294N
 John F. Kennedy Memorial Park
 Maintenance Dredging
 Sheet 3 of 4
 March 2013

City of Napa JFK Boat Ramp Proposed Dredge Limits

TYPICAL SECTION
N.T.S.



CITY OF NAPA
JFK BOAT RAMP DREDGING
TYPICAL DREDGING CROSS SECTION

City of Napa JFK Boat Ramp Typical Cross Section

USACE File: 2012-00294N
John F. Kennedy Memorial Park
Maintenance Dredging
Sheet 4 of 4
March 2013