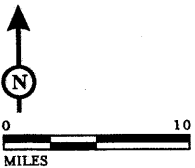


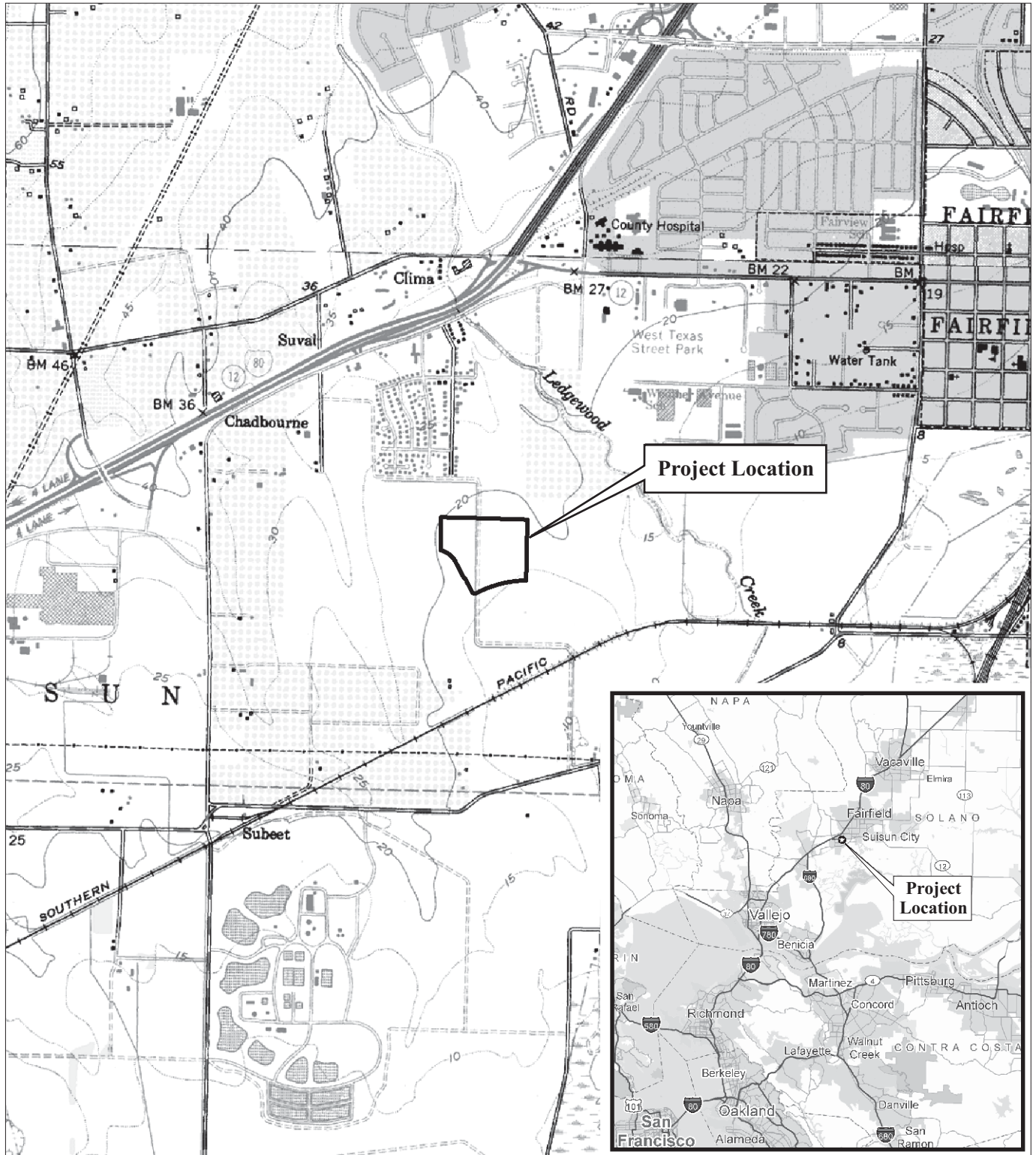
FIGURE 1

LSA



SOURCE: ©2006 DeLORME. STREET ATLAS USA.©2006

Courage Drive Study Site  
Regional Location



Purpose: Multi-user distribution center  
warehouse complex

Datum: NGVD

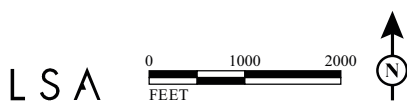
*Courage Drive Study Site*  
Site Location

FIGURE 1 OF 3

Adjacent to: Alanzo Drain, a tributary  
to Ledge Wood Creek

County of: Solano

Application by:  
DGP Associates  
455 Forbes Road  
South San Francisco, CA 94080



LSA



Purpose: Multi-user distribution center  
warehouse complex

Datum: N/A

Courage Drive Study Site

Proposed Project

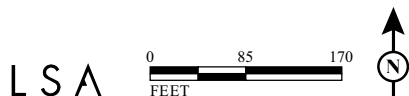
FIGURE 3 OF 3

Adjacent to: Alonzo Drain, a tributary  
to Ledgewood Creek

County of: Solano

Application by:

DGP Associates  
455 Forbes Road  
South San Francisco, CA 94080



LSA

Legend  
Parcel Study Site Boundary

Sample Points  
○ SP-3 Non-wetland  
● SP-1 Wetland

Seasonal Wetland  
▨ Seasonal Wetland

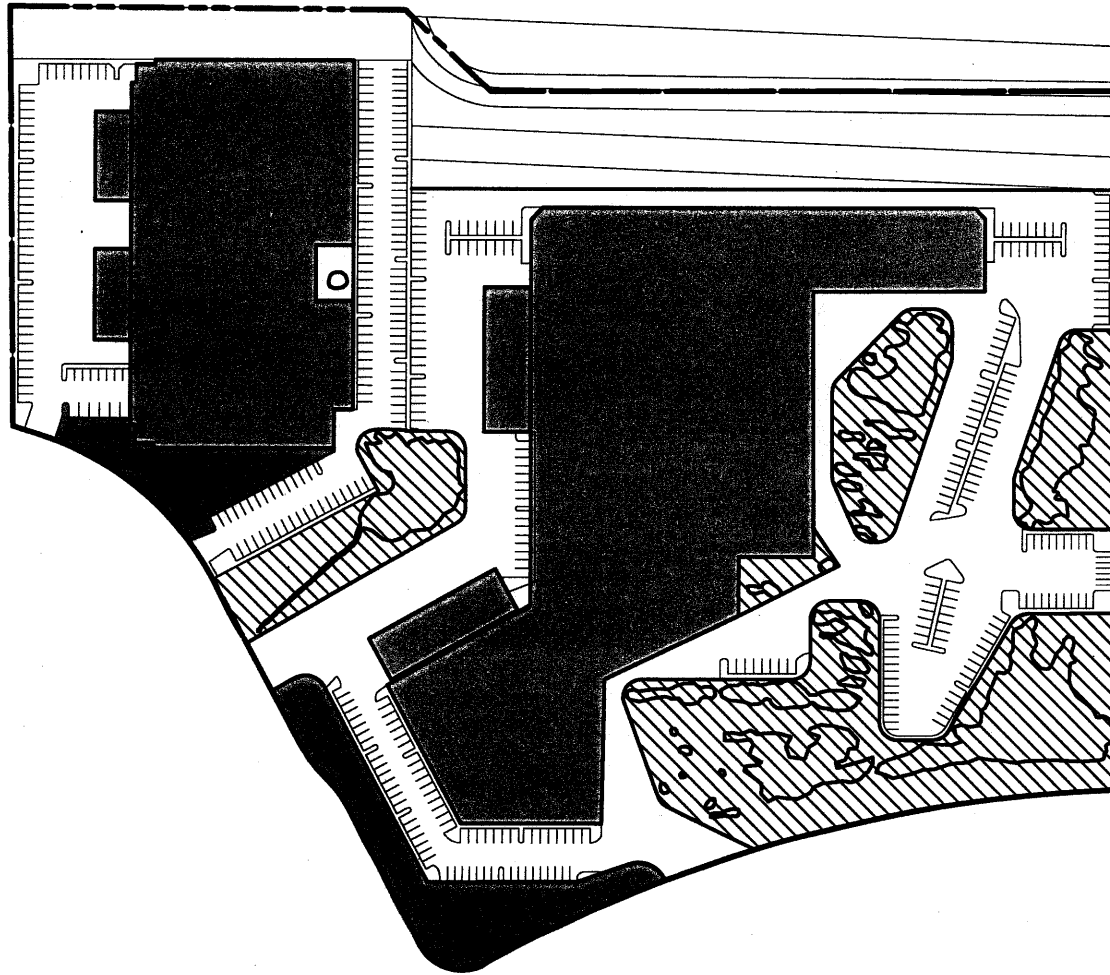
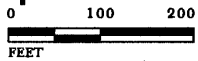


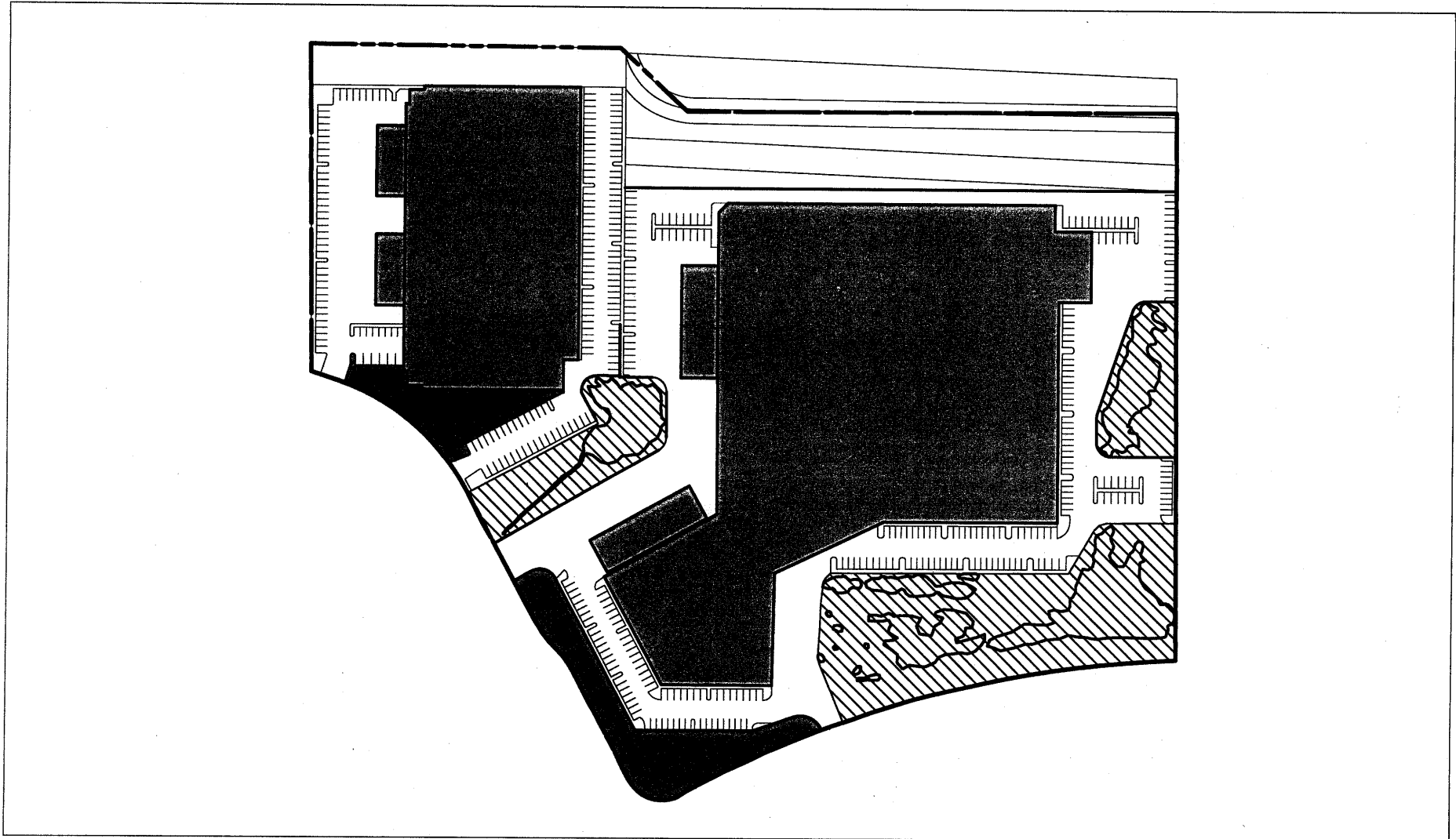
FIGURE 13

LSA

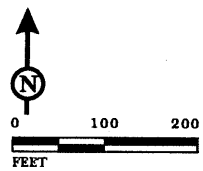


- Study Site
- ▨ Avoided Wetlands

*Courage Drive Project*  
 Alternative 2 - Avoidance Alternative



LSA



----- Study Site  
 ▨ Avoided Wetlands

FIGURE 14

*Courage Drive Project*  
 Alternative 3 - Minimization Alternative