

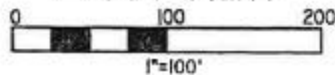
VICINITY MAP

PURPOSE: PREVENT FLOODING OF PUBLIC ROADS AND WELLS

DATUM: MHW

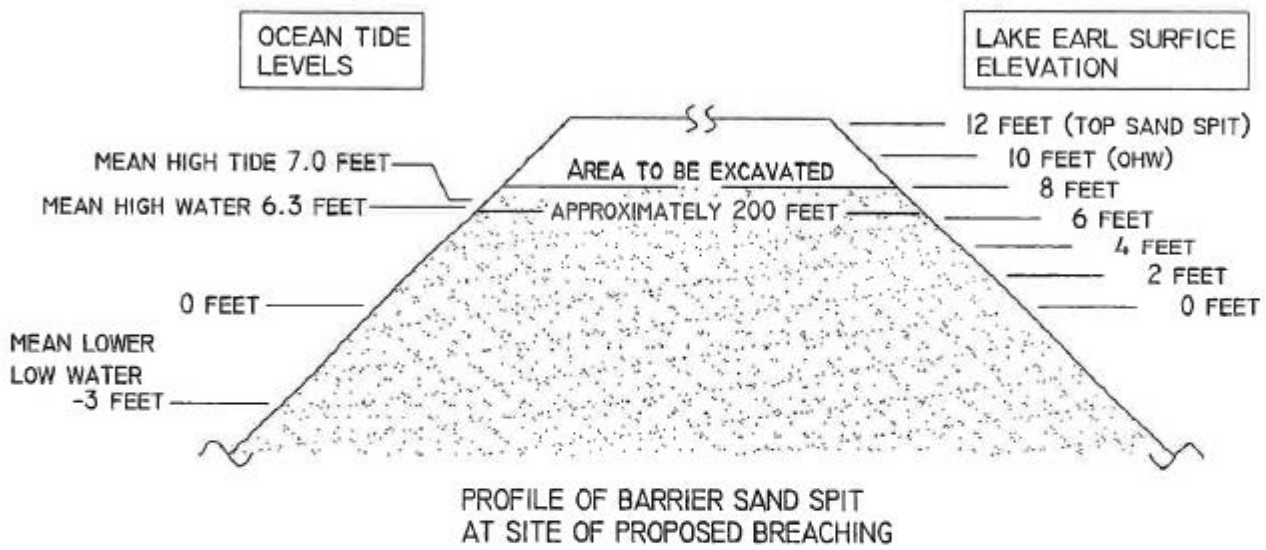
ADJACENT LANDOWNERS: CA STATE LANDS COMM.
CA DEPT. OF PARKS AND RECREATION
PACIFIC SHORES S/D
LANDOWNERS

PLAN VIEW



APPLICANTS: CA DEPT. OF FISH AND WILDLIFE
COUNTY OF DEL NORTE

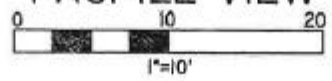
PROPOSED BREACHING OF LAKE EARL BY CUTTING A CHANNEL TO THE OCEAN.
LOCATION: LAKE EARL, 5 MILES NORTH OF CRESCENT CITY,
DEL NORTE COUNTY, CA



PURPOSE: PREVENT FLOODING OF WELLS AND PUBLIC ROADS

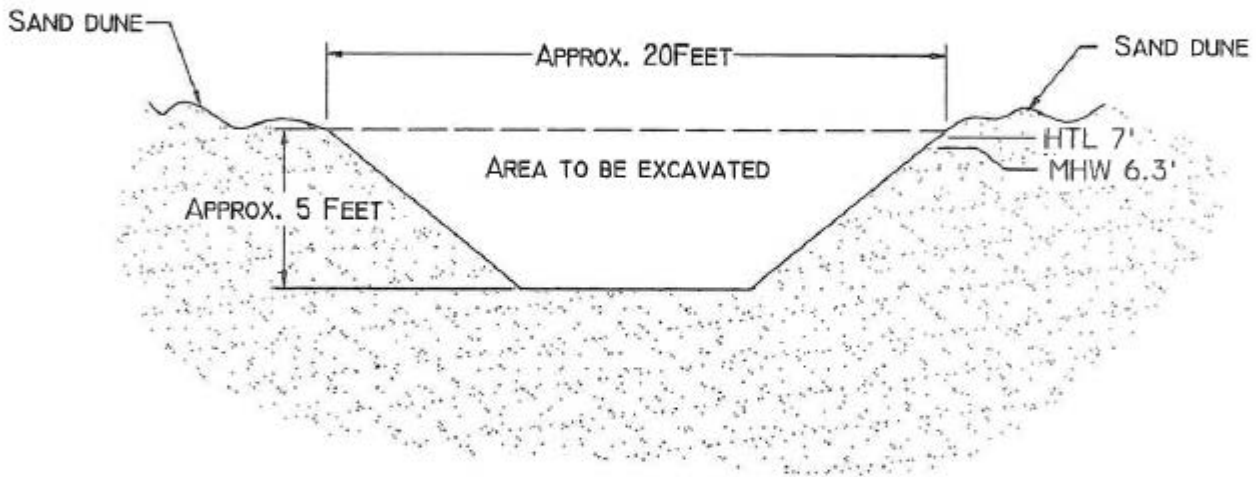
DATUM: MHW

PROFILE VIEW



APPLICANTS: CA DEPT. OF FISH AND WILDLIFE
 COUNTY OF DEL NORTE

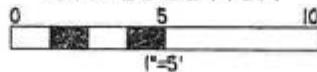
PROPOSED BREACHING OF LAKE EARL BY CUTTING A CHANNEL TO THE OCEAN.
 LOCATION: LAKE EARL, 5 MILES NORTH OF CRESCENT CITY, DEL NORTE COUNTY, CA



PURPOSE: PREVENT FLOODING OF WELLS
AND PUBLIC ROADS

DATUM: MHW

CROSSSECTION



APPLICANTS: CA DEPT. OF FISH AND WILDLIFE
COUNTY OF DEL NORTE

PROPOSED BREACHING OF LAKE EARL BY
CUTTING A CHANNEL TO THE OCEAN.
LOCATION: LAKE EARL, 5MILES NORTH
OF CRESCENT CITY,
DEL NORTE COUNTY, CA