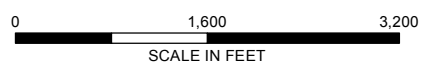
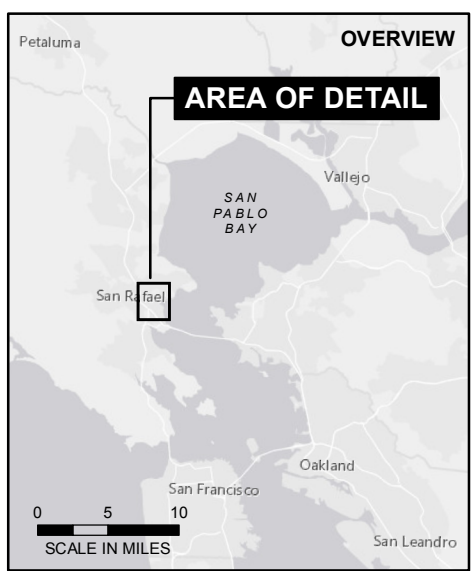


GIS FILE PATH: G:\42051\_20\_aqua\_vista\Global\GIS\Maps\42051-000-0001\_100and101\_PtSanPedro\_PROJECT\_LOCUS.mxd — USER: amccclure — LAST SAVED: 4/7/2015 12:52:32 PM



MAP SOURCE: ESRI



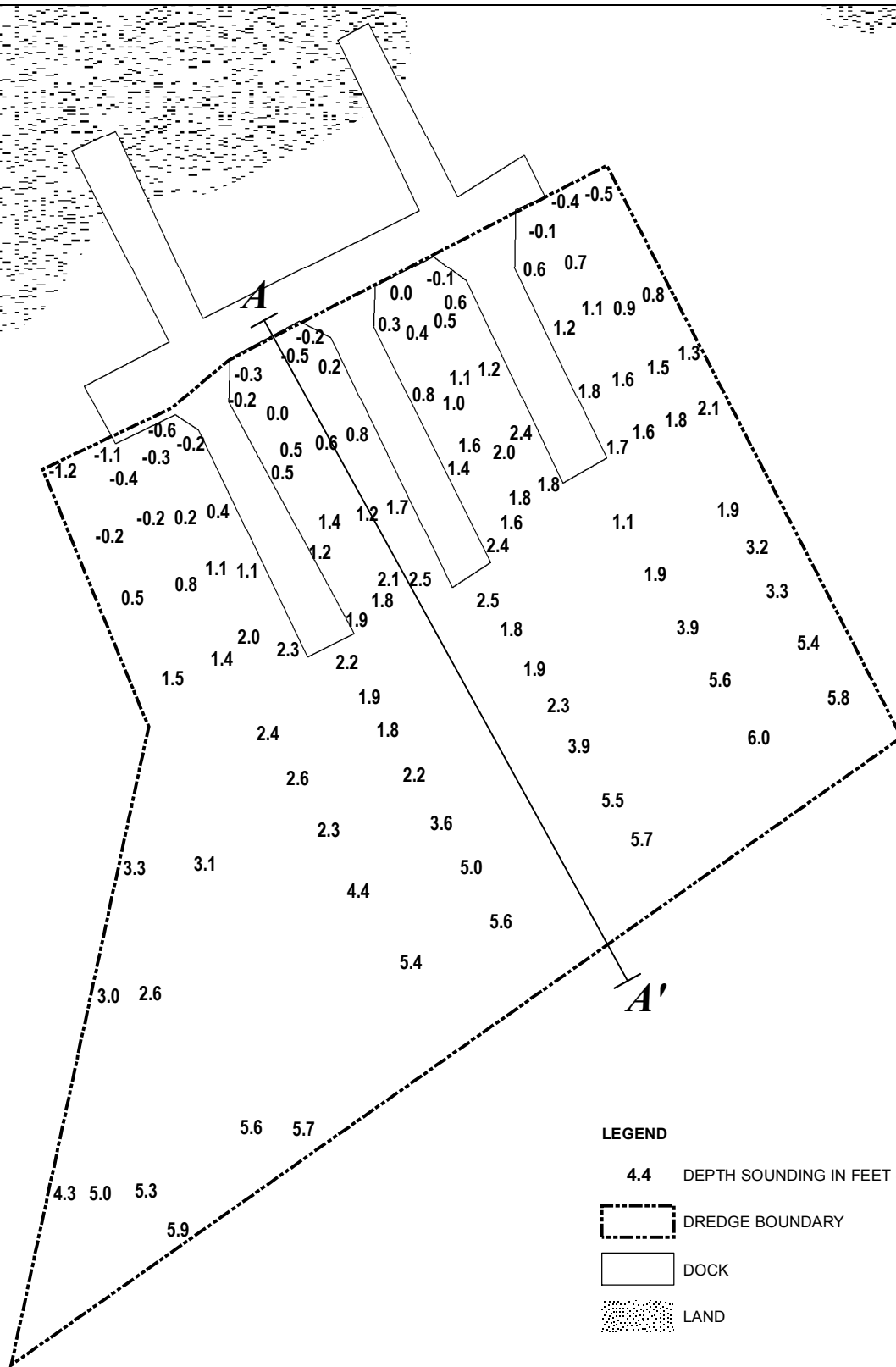
APPLICANT: MR. ANGELO FERRO  
 PROJECT: 100 AND 110 POINT SAN PEDRO ROAD MAINTENANCE  
 DREDGING  
 LOCATION: SAN RAFAEL, MARIN COUNTY, CALIFORNIA  
 CORPS FILE NO.: 2014-00042N  
 DATE: APRIL 2, 2015

### VICINITY MAP

APRIL 2015

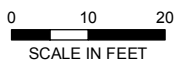
SHEET 1 OF 3

GIS FILE PATH: G:\40636\_Paradise\_Cay\Global\GIS\MapProjects\2015-04\San\_Rafael\_Dredge\_and\_Soundings.mxd — USER: amcclure — LAST SAVED: 4/2/2015 3:57:11 PM



**NOTES**

1. HYDROGRAPHIC CONDITION SURVEY PERFORMED BY LEVIATHAN ENVIRONMENTAL ON APRIL 15, 2014.
2. SOUNDINGS ARE ARE TIDALLY CORRECTED IN -FT. MLLW.



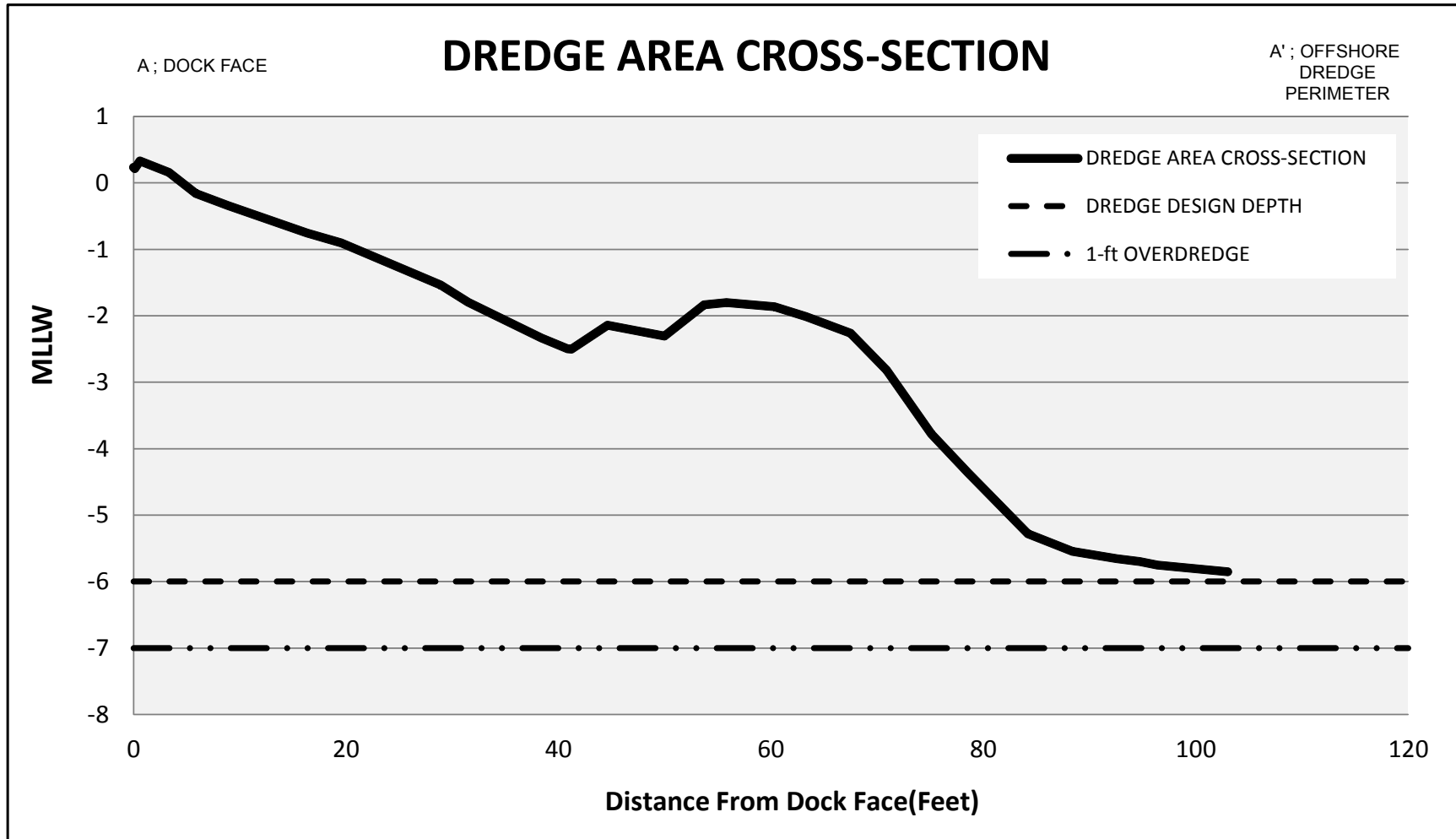
**HALEY  
ALDRICH**

APPLICANT: MR. ANGELO FERRO  
 PROJECT: 100 AND 110 POINT SAN PEDRO ROAD MAINTENANCE DREDGING  
 LOCATION: SAN RAFAEL, MARIN COUNTY, CALIFORNIA  
 CORPS FILE NO.: 2014-00042N  
 DATE: APRIL 2, 2015

**HYDROGRAPHIC CONDITION SURVEY**

APRIL 2015

**SHEET 2 OF 3**



APPLICANT: MR. ANGLO FERRO  
PROJECT: 100 AND 110 POINT SAN PEDRO ROAD MAINTENANCE DREDGING  
LOCATION: SAN RAFAEL, MARIN COUNTY, CALIFORNIA  
CORPS FILE NO.: 2014 - 00042N

A-A' DREDGE AREA CROSS-SECTION

DATE: APRIL 2015

SHEET 3 OF 3