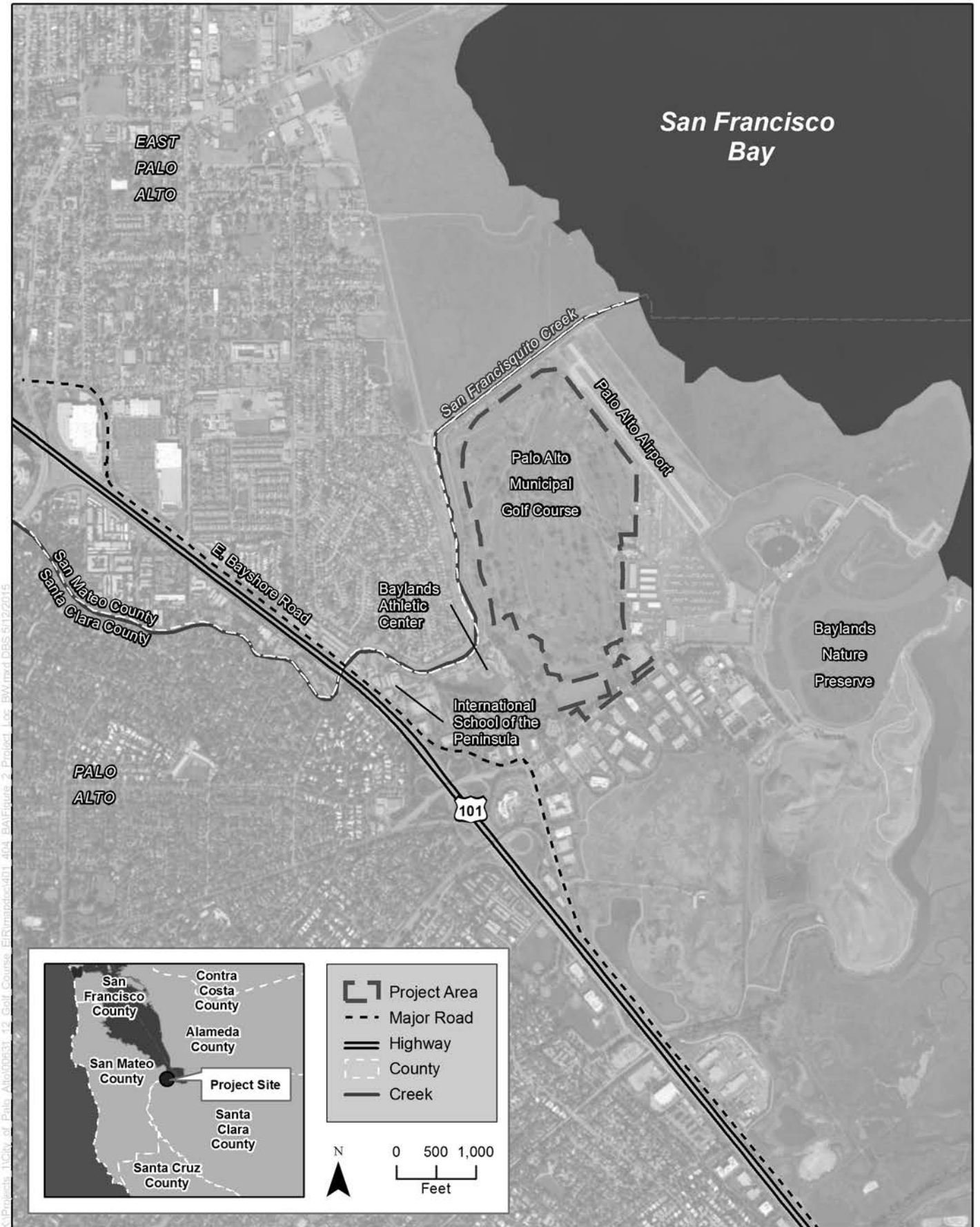


K:\Projects\1\City of Palo Alto\00631_12_Golf Course EIR\mapdoc\401_404_BA\Figure_1_Regional_Loc.mxd DBS 5/12/2015



Figure 1
Regional Location
 Palo Alto Municipal Golf Course Reconfiguration Project



X:\Projects_1102\1 of Palo Alto\00631_42 Golf Course_EIR\map\001_404_BA\Figures_2_Project_Loc_BW.mxd DBS 5/12/2015



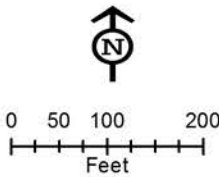
Figure 2
Project Location
 Palo Alto Municipal Golf Course Reconfiguration Project







- Legend**
- Project Area
 - San Francisquito Creek Flood Control Project Boundary
 - Undisturbed Zone
 - Delimited Wetlands within Project Area**
 - Non-Tidal Brackish Marsh (4.99 ac)



1 inch = 200 feet
Page 3 of 3

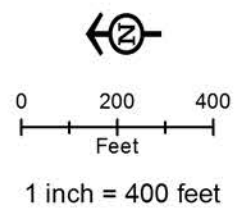


Figure 5
Existing Waters of the State
Palo Alto Municipal Golf Course Reconfiguration Project

K:\Projects_1\City_of_Palo_Alto\00631_12_Golf_Course_EIR\mapdoc\401_404_BA\Figure_3_Wetland_Delin_eI_BW.mxd DBS 5/12/2015



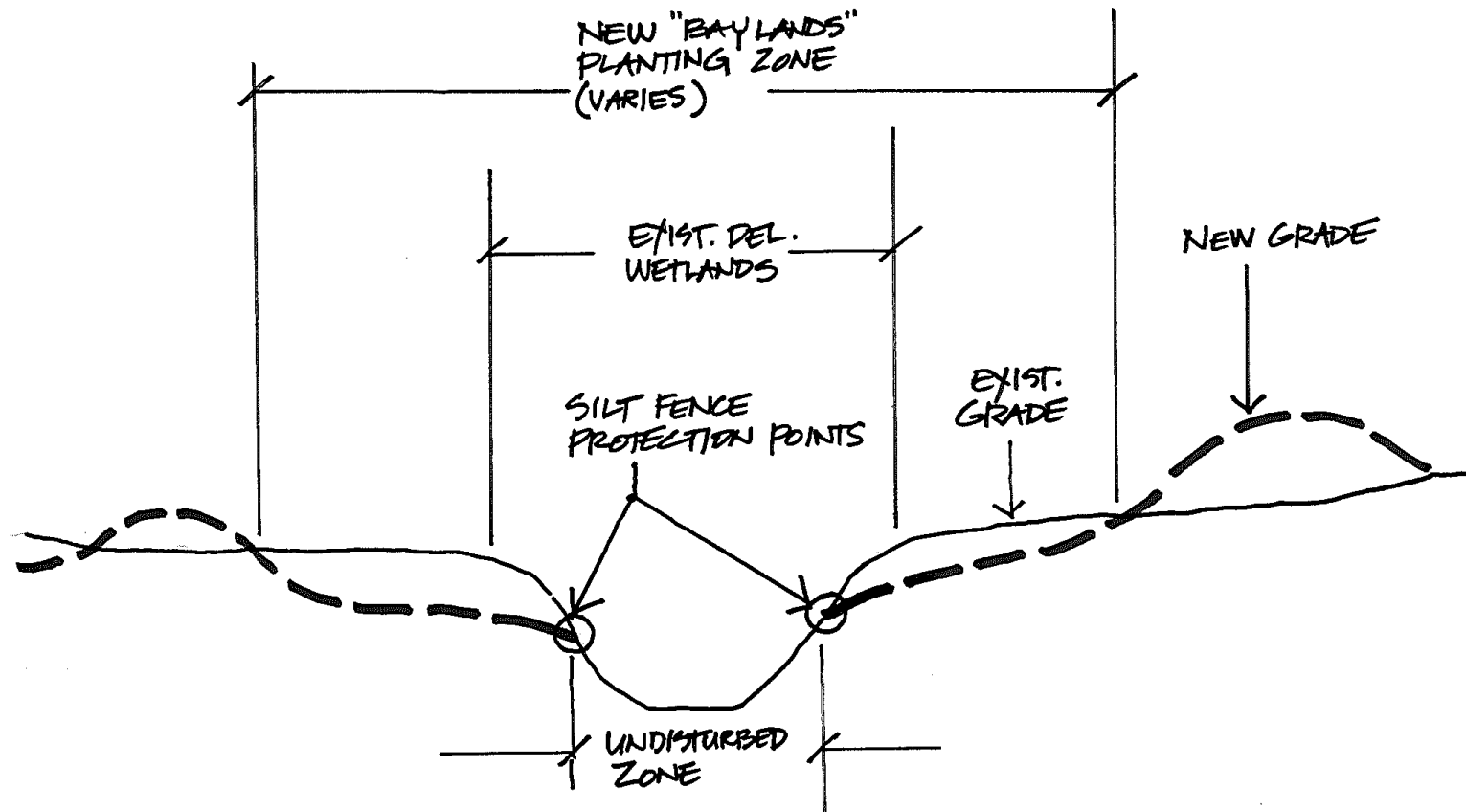
- Legend**
- Project Area
 - San Francisquito Creek Flood Control Project Boundary
 - Undisturbed Zone
 - Golf Course Reconfiguration**
 - Fairways
 - Golf Course Turf Areas
 - Native Grass Zones
 - Wetlands
 - Cart Path
 - Proposed Structure
 - Golf Course Hole



Path: K:\Projects\1\City of Palo Alto\0631_12 Golf Course EIR\mapdoc\401_404_BA\Figure 6 PropProject_BW.mxd; Author: ; Date: 5/12/2015



Figure 6
Proposed Project
 Palo Alto Municipal Golf Course Reconfiguration Project



PALO ALTO
BAYLANDS GOLF LINKS

EXIST. WETLANDS
AREAS / NTS

10-15-2013

Undisturbed Zone: Area of no cut/fill; only non-native vegetation removal and native hydroseeding. These areas will be protected with fencing and sediment controls during construction.

Baylands: Wetland areas.

Figure 7
Typical Cross Section for Wetland Enhancement Areas