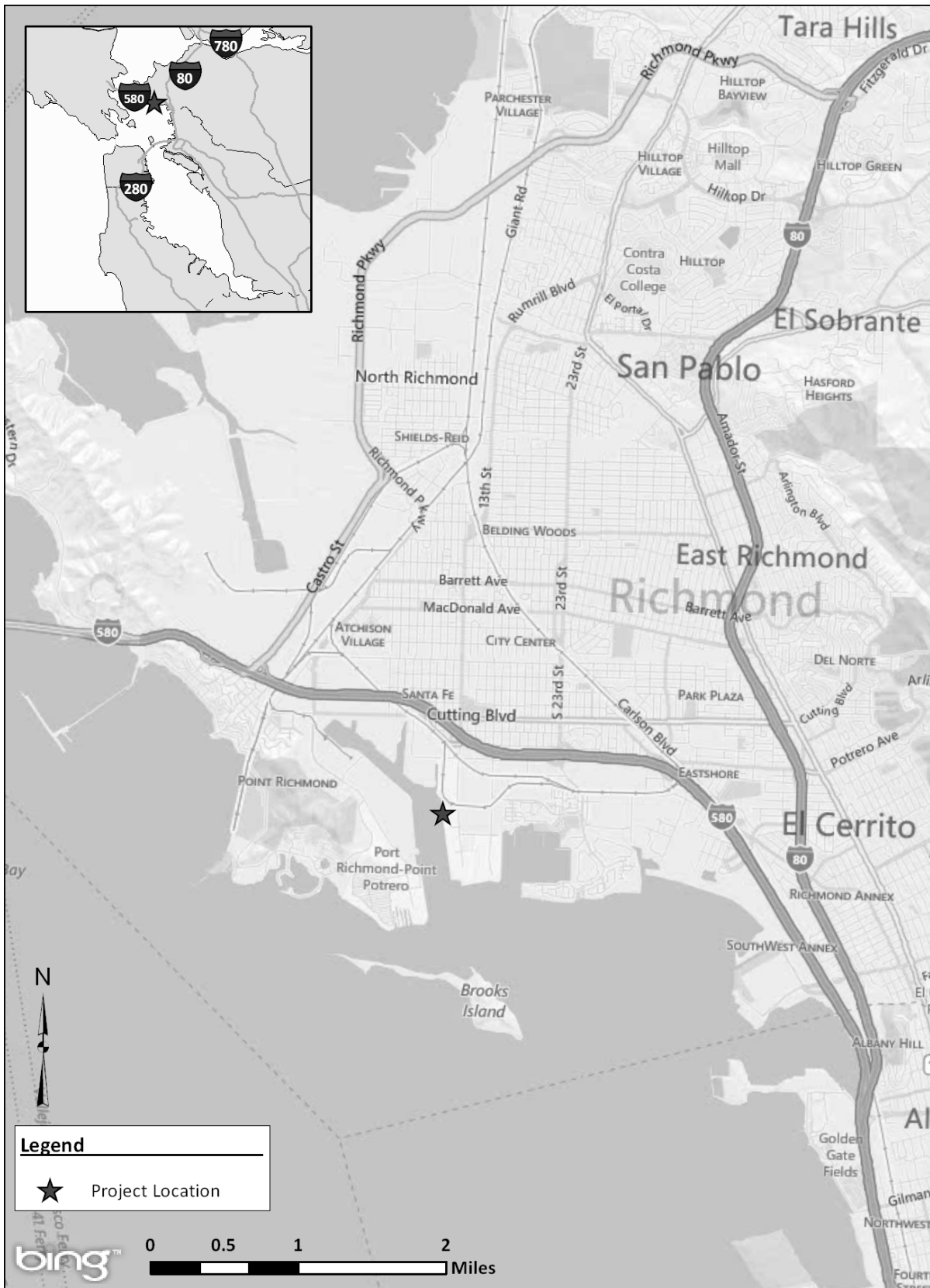


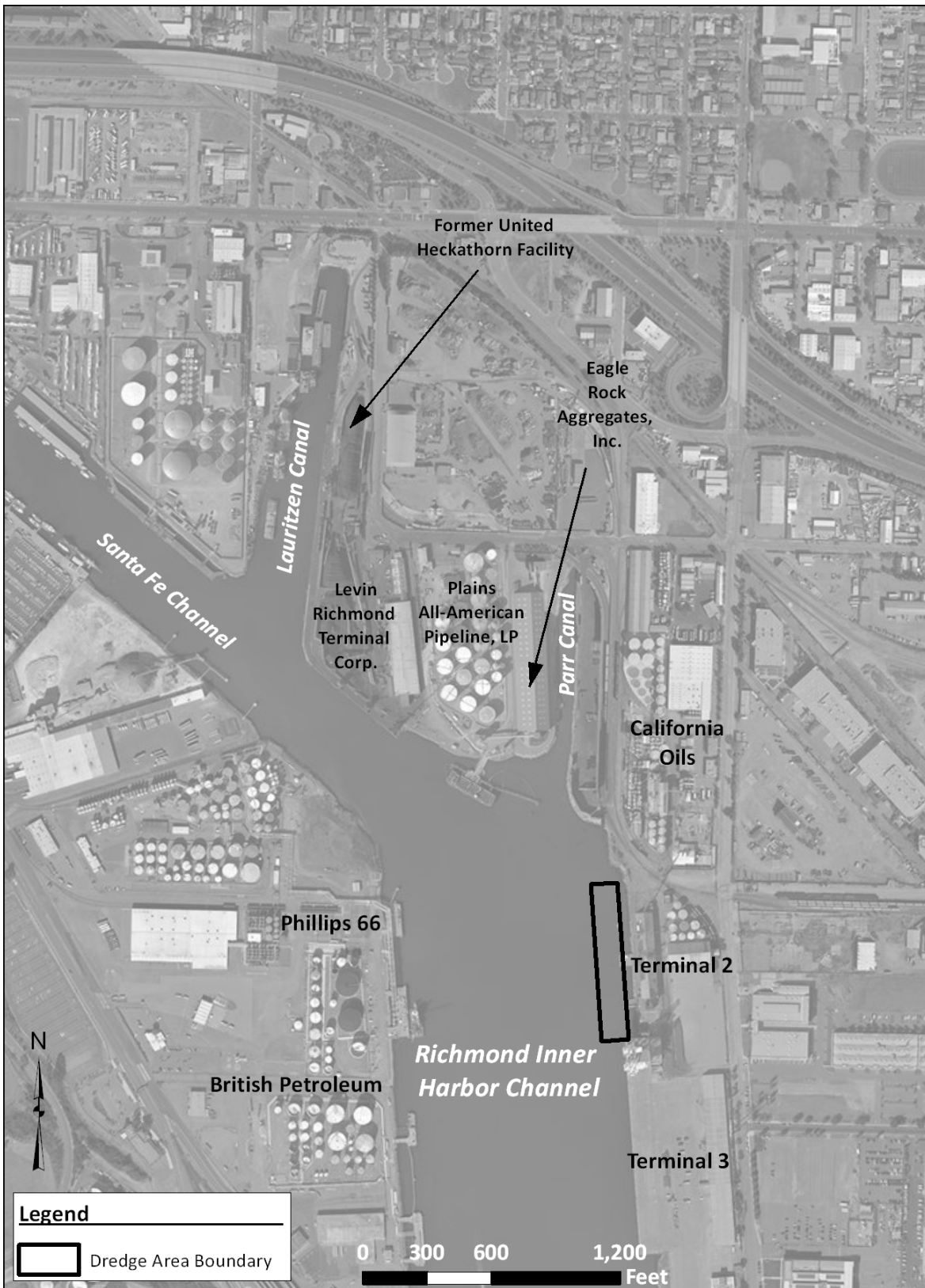
Applicant: Port of Richmond
 Project: Terminal 2 Berth Maintenance Dredging
 US Army Corps File No. 2015-00092S

Project Location Map

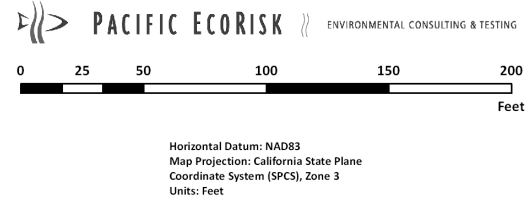
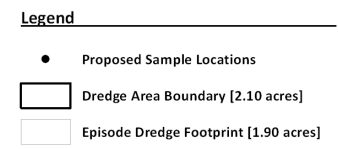

Location: Richmond, Contra Costa County, CA
 Date: March 23, 2015
 (Sheet 1 of 5)



<p>Applicant: Port of Richmond Project: Terminal 2 Berth Maintenance Dredging US Army Corps File No. 2015-00092S</p>	<p>Project Vicinity Map Location: Richmond, Contra Costa County, CA Date: March 23, 2015 (Sheet 2 of 5)</p>
--	---



<p>Applicant: Port of Richmond Project: Terminal 2 Berth Maintenance Dredging US Army Corps File No. 2015-00092S</p>	<p>Project Eelgrass Location Map Location: Richmond, Contra Costa County, CA Date: March 23, 2015 (Sheet 3 of 5)</p>
--	--



- Notes:**
1. Survey data collected by eTrac Inc. on December 13, 2014 and is only valid for the time in which the survey was conducted.
 2. Vertical datum is MLLW (US Feet).
 3. Vertical control is USACE Tidal Benchmark "POOR-1".
 4. Position and motion data were collected using an APPLIX POSMV 320 V4.
 5. Soundings were collected using an RSONIC 2024 MULTIBEAM SONAR.
 6. Map prepared by Pacific Ecorisk on April 1, 2014.

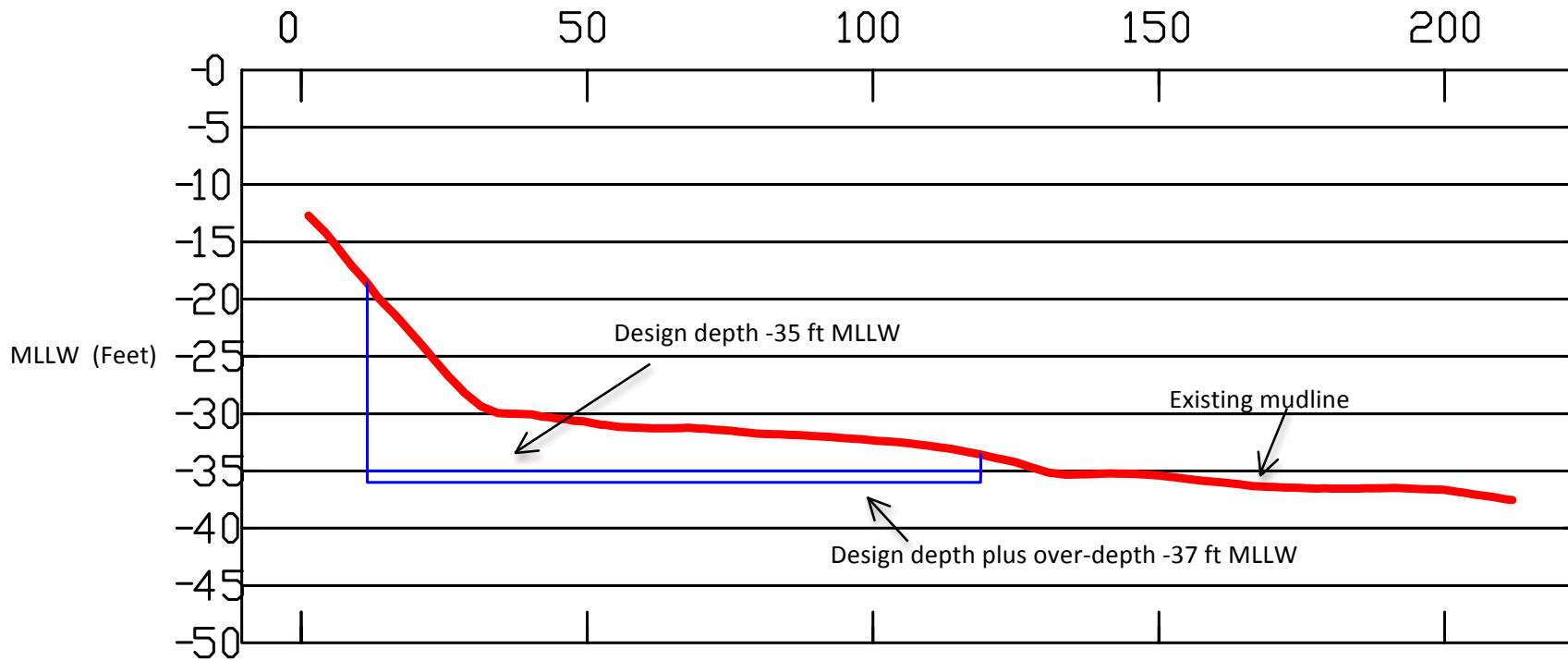
Applicant: Port of Richmond
Project: Terminal 2 Berth Maintenance Dredging
US Army Corps File No. 2015-00092S

USACE File #2015-00092S
Location: Richmond, Contra Costa County, CA
Project Area: 2.10 acres

Project Site Map
Date: March 23, 2015
(Sheet 4 of 5)

Port of Richmond Berth Terminal 2

Multibeam Survey



Applicant: Port of Richmond
Project: Terminal 2 Berth
Maintenance Dredging

US Army Corps File No. 2015-00092S
Location: Richmond, Contra Costa County, CA

Project Typical Cross Section A-A
Date: March 23, 2015
(Sheet 5 of 5)