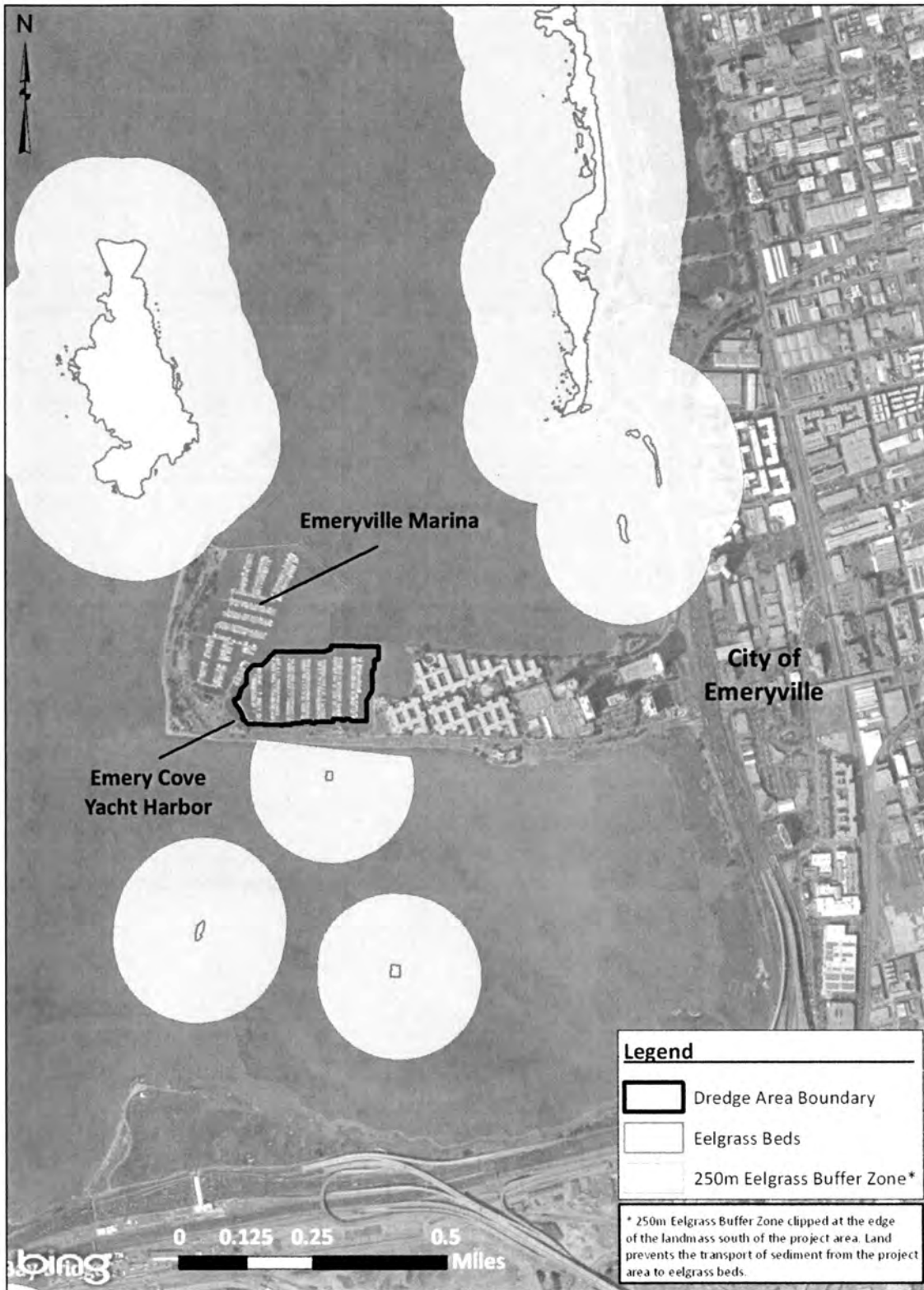
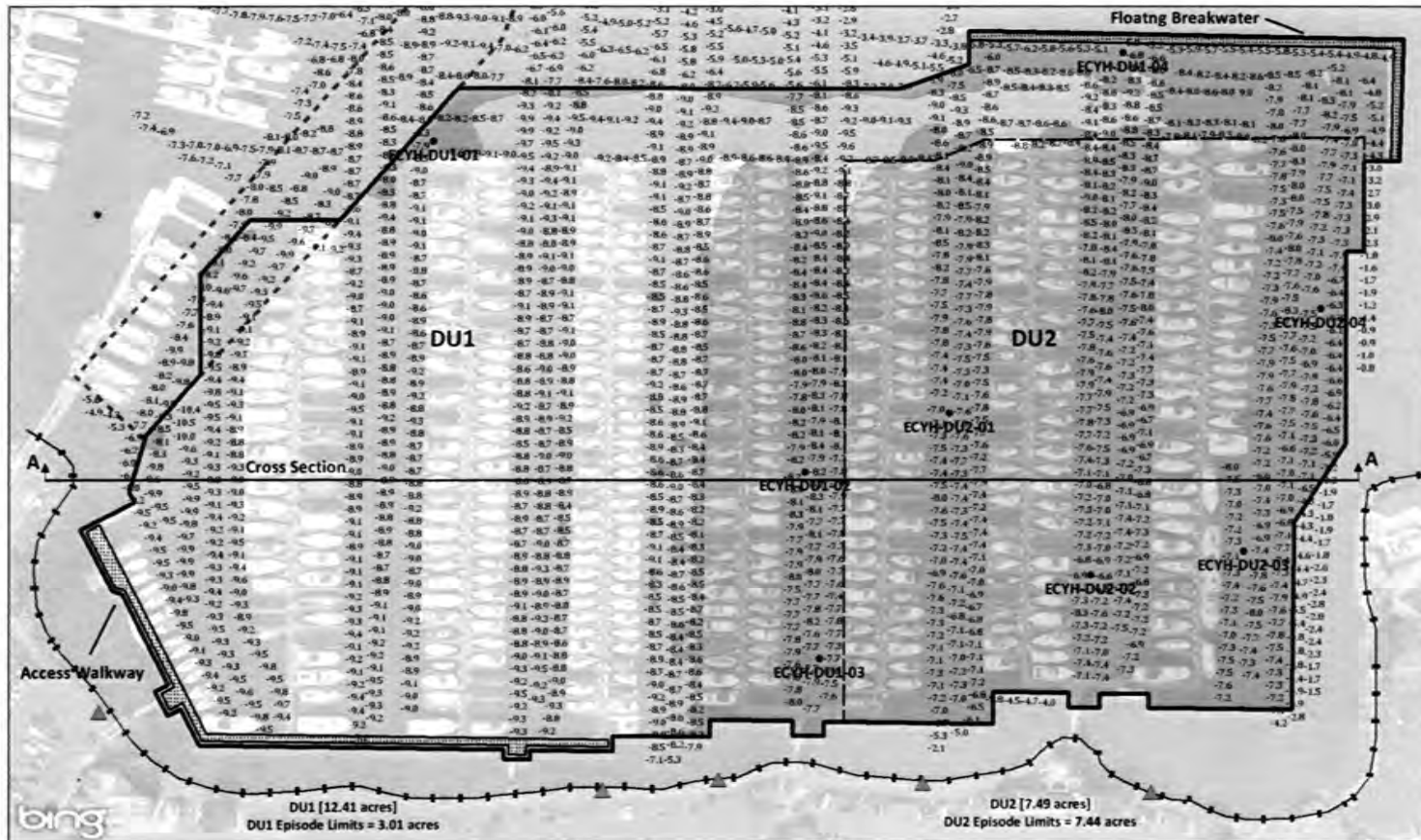


<p>Applicant: ECMCA, Inc. Project: Emery Cove Yacht Harbor Purpose: Maintenance Dredging USACE File #2015-0093S</p>	<p>Project Vicinity Map Location: Emeryville, Alameda County, CA Date: February 24, 2015 (Sheet 1 of 4)</p>
--	---

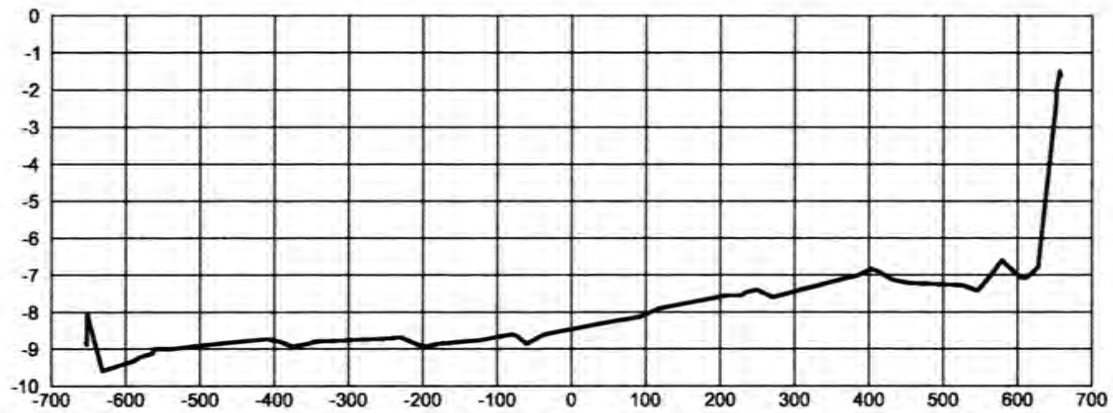


Applicant: ECMCA, Inc.
 Project: Emery Cove Yacht Harbor
 Purpose: Maintenance Dredging
 USACE File #2015-0093S

Project Eelgrass Location Map
 Location: Emeryville, Alameda County, CA
 Date: February 24, 2015
 (Sheet 2 of 4)



<p>Applicant: ECMCA, Inc. Project: Emery Cove Yacht Harbor Purpose: Maintenance Dredging</p>	<p>USACE File #2015-0093S Location: Emeryville, Alameda County, CA Project Area: 20.34 acres</p>	<p>Project Site Map Date: February 24, 2015 (Sheet 3 of 4)</p>
--	--	--



EMERY COVE HARBOR MAINTENANCE DREDGING

SECTION A-A



Figure

Applicant: ECMCA, Inc.
 Project: Emery Cove Yacht Harbor
 Purpose: Maintenance Dredging

USACE File #2015-0093S
 Location: Emeryville, Alameda County, CA
 Project Area: 20.34 acres

Project Typical Cross Section
 Date: February 24, 2015
 (Sheet 4 of 4)