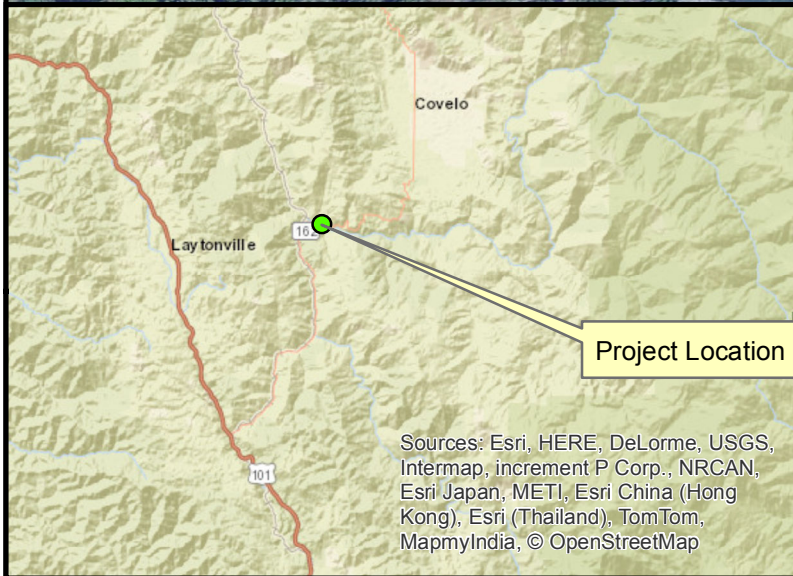
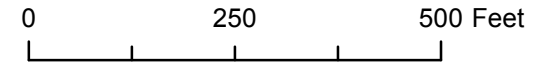





Project Site Location for the Proposed McKenzie Bar Gravel Extraction



Sources: Esri, HERE, DeLorme, USGS, Intermap, increment P Corp., NRCAN, Esri Japan, METI, Esri China (Hong Kong), Esri (Thailand), TomTom, MapmyIndia, © OpenStreetMap

 USACE File #2011-00037N
McKenzie Bar Gravel Extraction
Public Notice
Figure 1 of 1
April 11, 2016

U.S. Army Corps of Engineers
San Francisco District
Regulatory Division

Source: Esri, DigitalGlobe, GeoEye, i-cubed, Earthstar Geographics, CNES/Airbus DS, USDA, USGS, AEX, Getmapping, Aerogrid, IGN, IGP, swisstopo, and the GIS User Community