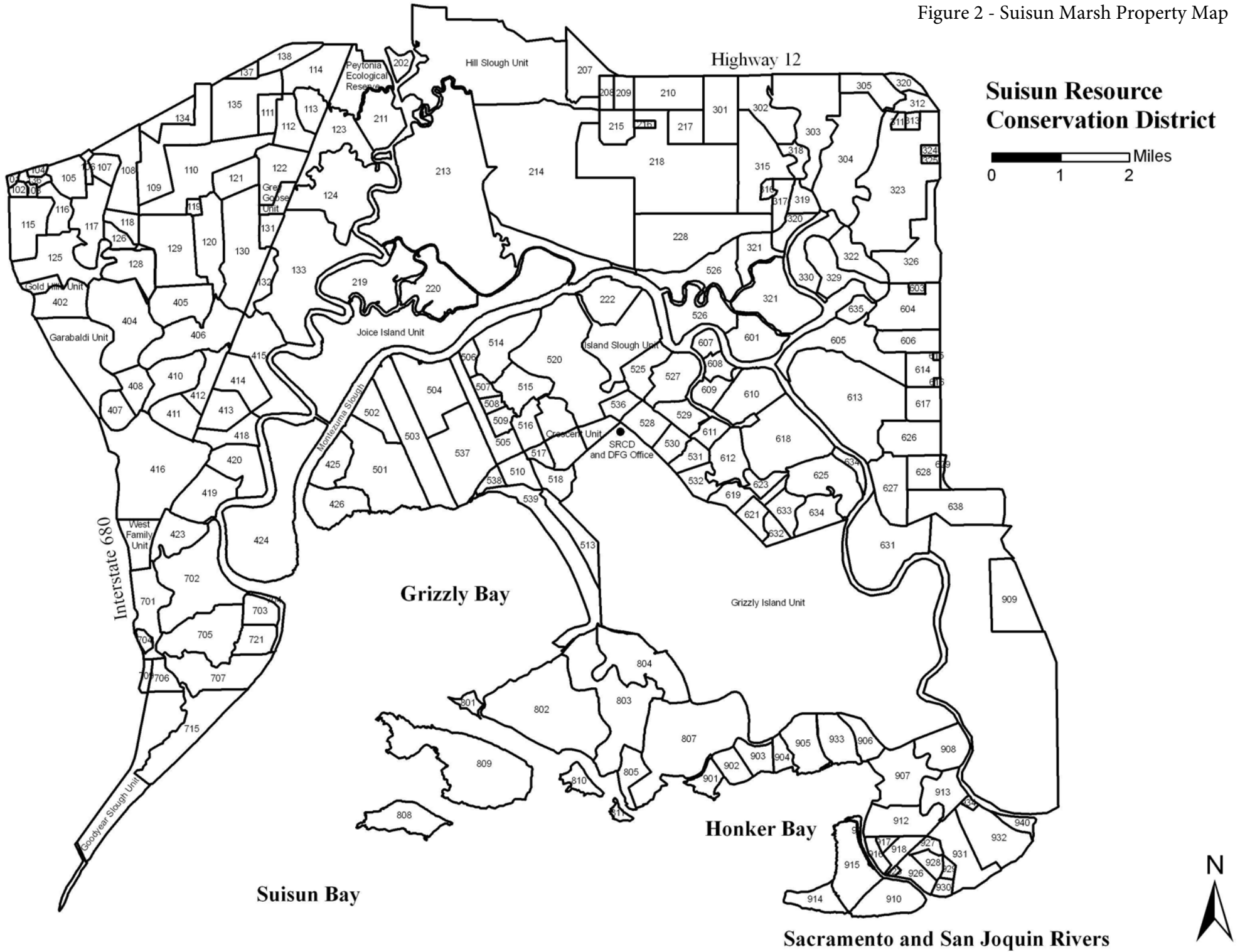
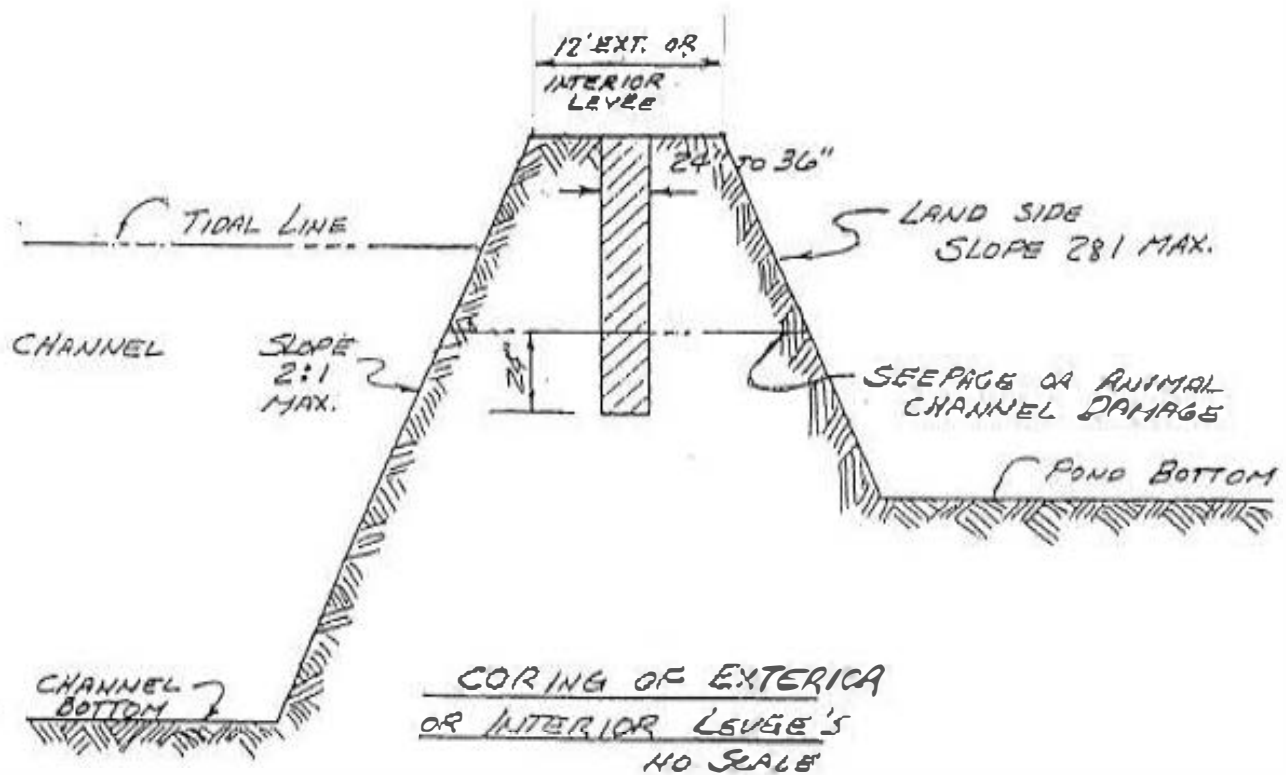
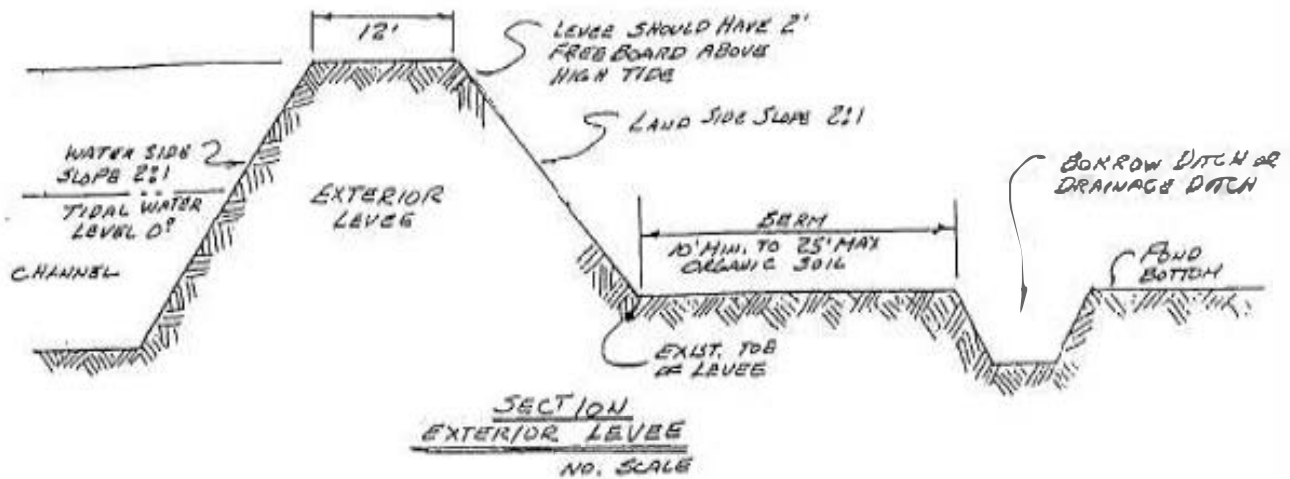


Graphics/Projects/06888.06 Permitting (2-2012).ID

Figure 1
Project Location

Figure 2 - Suisun Marsh Property Map





Purpose: To conduct annual wetland maintenance activities to protect and enhance Suisun Marsh managed wetlands.

Property owners:

1. Suisun Resource Conservation District (SRCD) and Private landowners
2. California Department of Fish & Wildlife (OPW)
3. California Department of Water Resources (OWR)

Typical Cross Sections

No scale

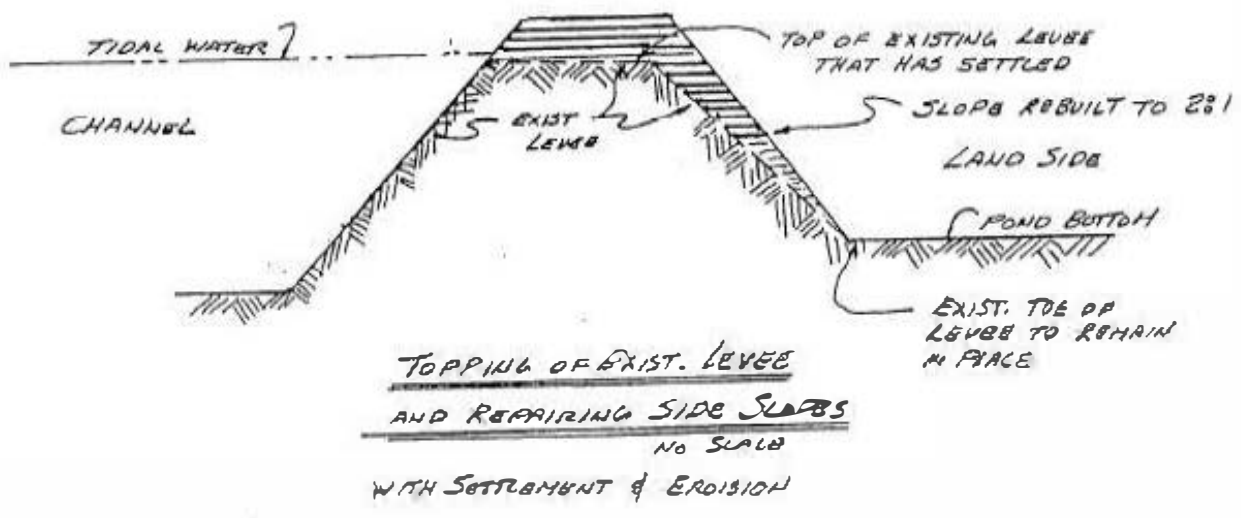
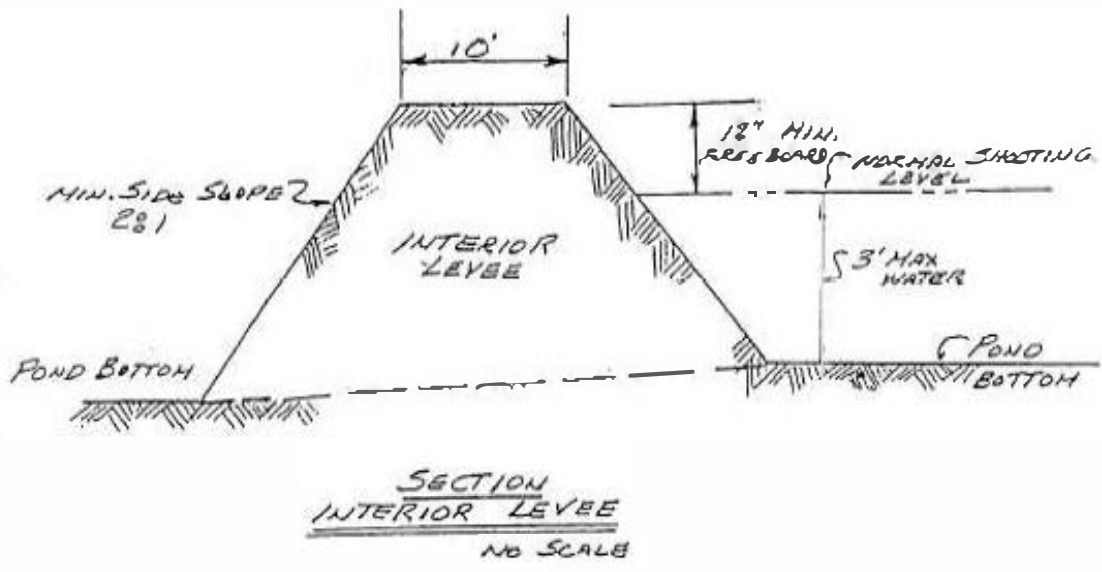
Datum: MLLW

Location: Suisun Marsh - near Suisun City, Salinas County, State of California
At: Individually owned State and private properties

Application by:

1. SRCD: 2544 Gdzzly Island Rd, Suisun, CA. 94585
2. OPW: 7329 Silverado Trail, Napa, CA. 94558
3. OWR: 3900 Industrial Blvd., West Sacramento, CA. 95691
4. U.S. Bureau of Reclamation: 801 I Street, Suite 140, Sacramento, CA. 95814

Sheet of Date: 6/5/2017



Purpose: To conduct annual wetland maintenance activities to protect and enhance Suisun Marsh managed wetlands.

Property owners:

1. Suisun Resource Conservation District (SRCD) and private landowners
2. California Department of Fish & Wildlife (DFW)
3. California Department of Water Resources (DWR)

Typical Cross Sections

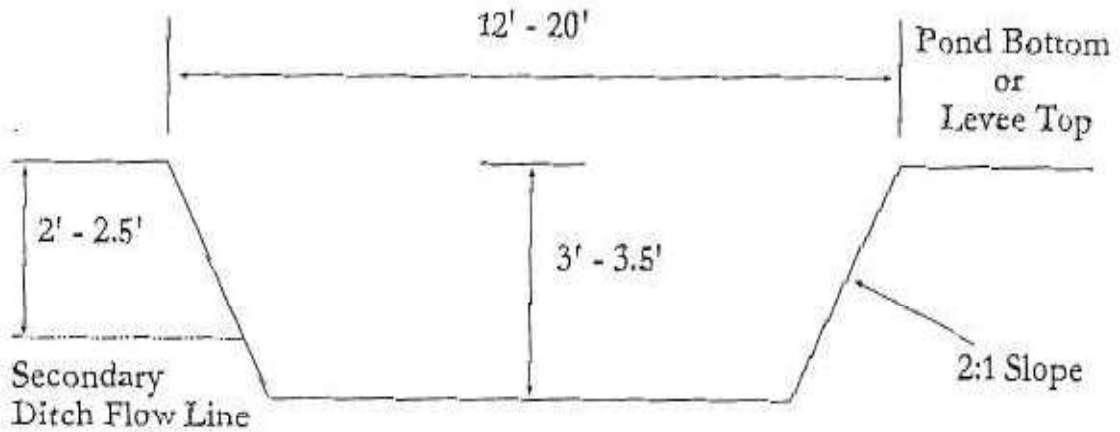
No scale
Datum: MILLW
Location: Suisun Marsh - near Suisun City, Solano County, State of California
At: Individually owned State and private properties

Application by:

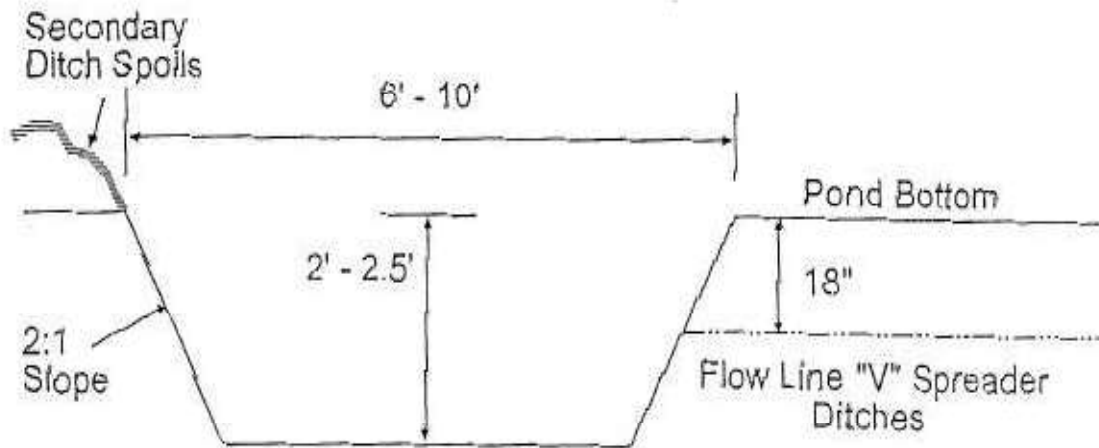
1. SRCD: 2544 Grizzly Island Rd. Suisun, CA. 94585
2. DFW: 7329 Silverado Trail, Napa, CA. 94558
3. OWR: 3500 Industrial Blvd., West Sacramento, CA. 95891
4. U.S. Bureau of Reclamation: 801 I Street, Suite 140, Sacramento, CA. 95814

Sheet of Date: 6/5/2017

Cross Section of Primary Ditch



Cross Section of Secondary Ditch



Purpose: To conduct annual wetland maintenance activities to protect and enhance Suisun Marsh managed wetlands.

Property owners:

1. Suisun Resource Conservation District (SRCD) and private landowners
2. California Department of Fish & Wildlife (DFW)
3. California Department of Water Resources (DWR)

Typical Cross Sections

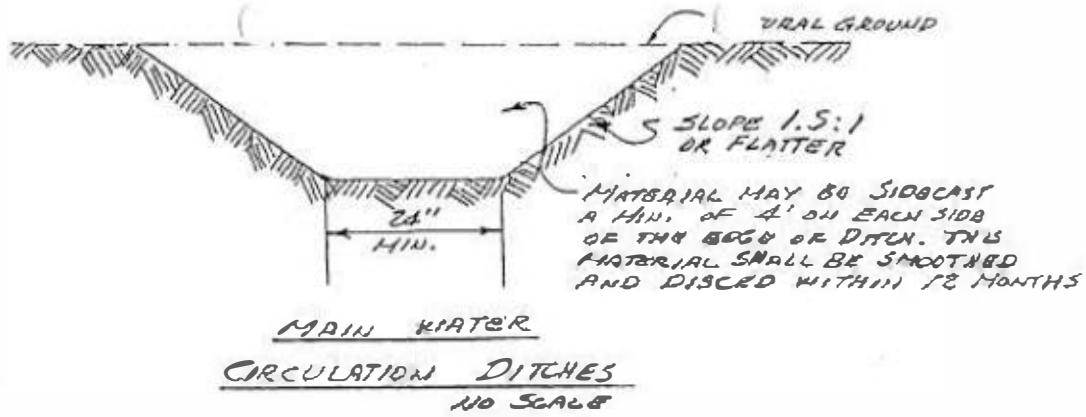
No scale
Datum: MLLW
Location: Suisun Marsh – near Suisun City, Solano County, State of California
At: Individually owned State and private properties

Application by:

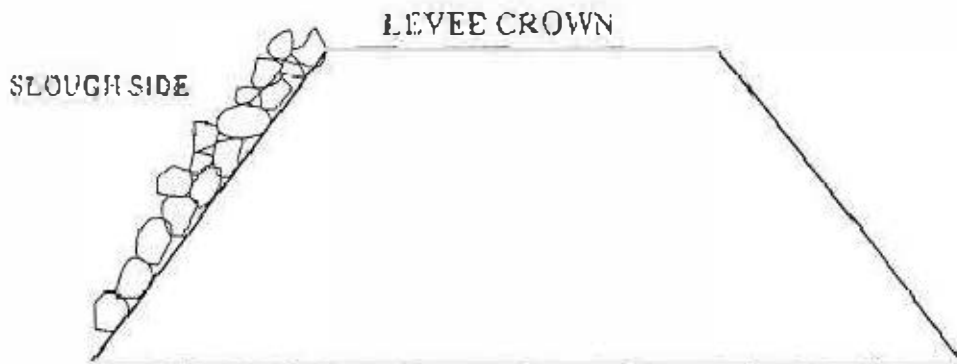
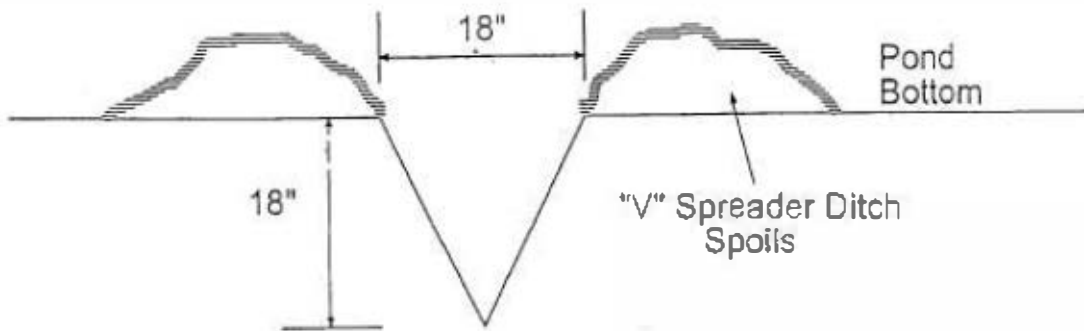
1. SRCD: 2544 Grizzly Island Rd, Suisun, CA. 94585
2. DFW: 7329 Silverado Trail, Napa, CA. 94558
3. DWR: 3500 Industrial Blvd., West Sacramento, CA. 95691
4. U.S. Bureau of Reclamation: 801 I Street, Suite 140, Sacramento, CA. 95814

Sheet of Date: 6/5/2017

Figure 3c



Cross Section "V" Spreader Ditch



Typical Levee Section For the Replacement of Rip-Rap

Purpose: To conduct annual wetland maintenance activities to protect and enhance Suisun Marsh managed wetlands.

Property owners:

1. Suisun Resource Conservation District (SRCD) and private landowners
2. California Department of Fish & Wildlife (DFW)
3. California Department of Water Resources (DWR)

Typical Cross Sections

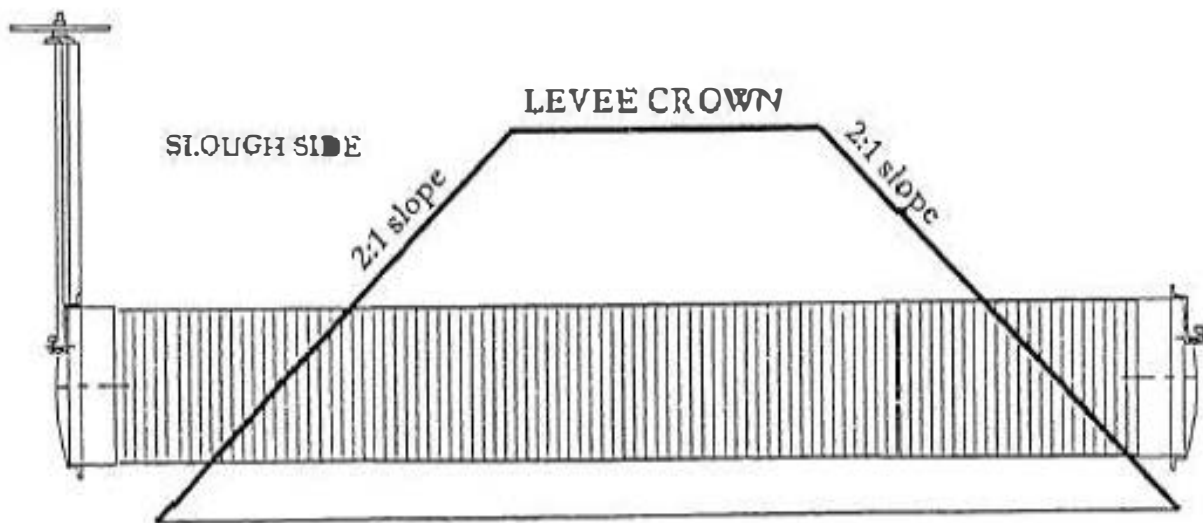
No scale
 Datum: MLLW
 Location: Suisun Marsh – near Suisun City, Solano County, State of California
 At: Individually owned State and private properties

Application by:

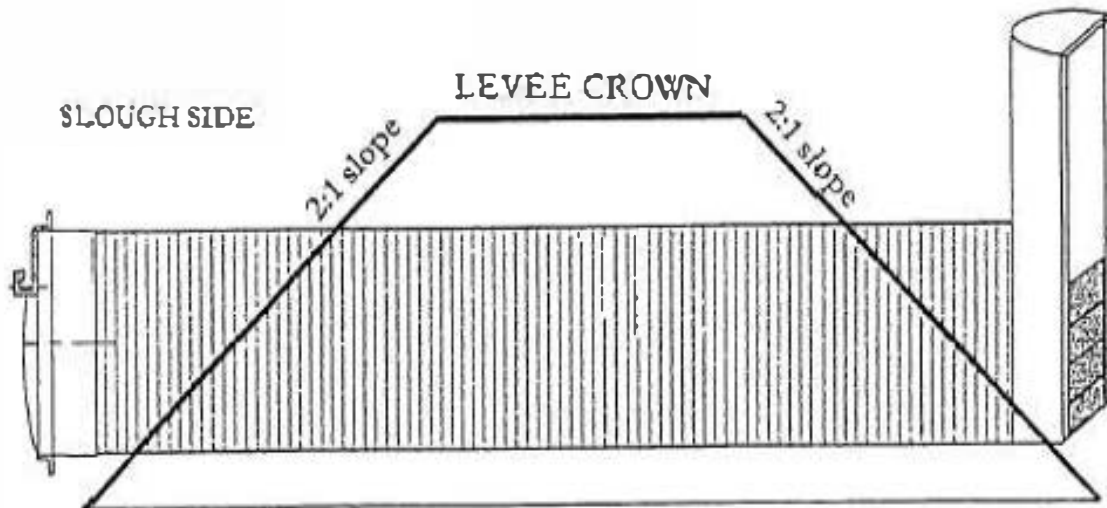
1. SRCD: 2544 Grizzly Island Rd, Suisun, CA 94585
2. DFW: 7329 Silverado Trail, Napa, CA 94558
3. OWR: 3500 Industrial Blvd., West Sacramento, CA 95691
4. U.S. Bureau of Reclamation: 801 I Street, Suite 140, Sacramento, CA 95814

Sheet of Date: 6/5/2017

Figure 3d



Typical Levee Section For a Flood Gate



Typical Levee Section For a Drain Gate

Purpose: To conduct annual wetland maintenance activities to protect and enhance Subun Marsh managed wetlands.

Property owners:

1. Subun Resource Conservation District (SRCD) and private landowners
2. California Department of Fish & Wildlife (DFW)
3. California Department of Water Resources (DWR)

Typical Cross Sections

No scale

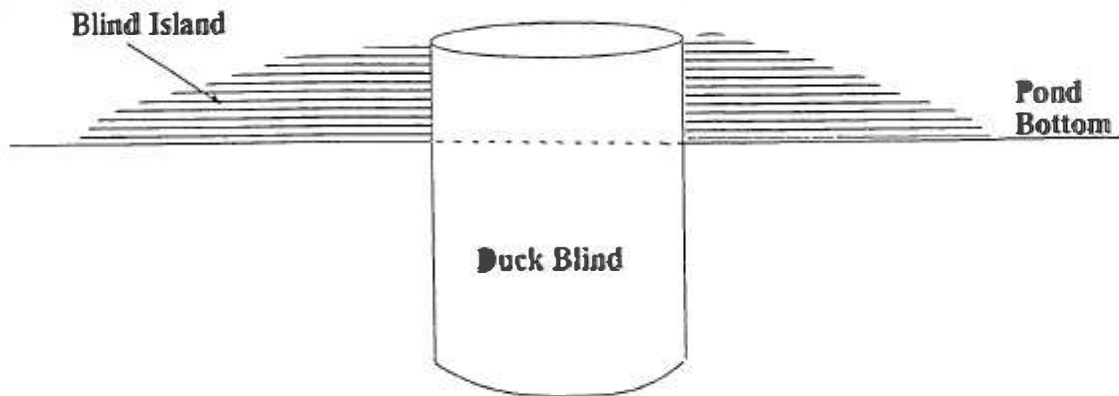

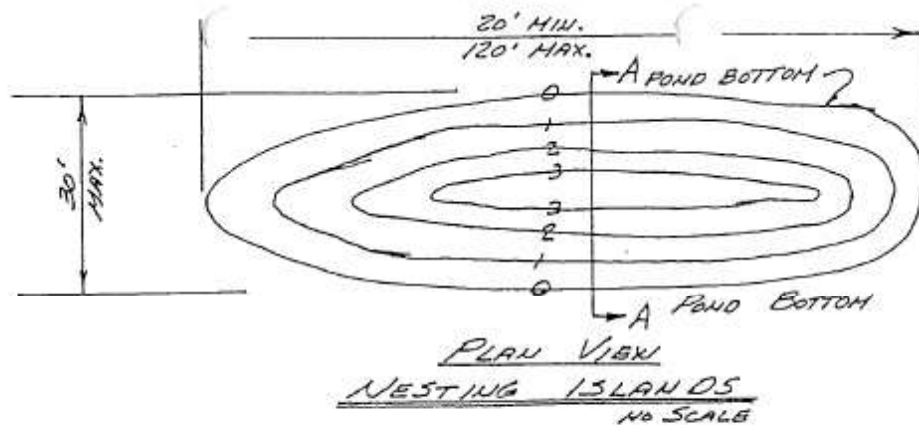
Datum: MLLW

Location: Subun Marsh — near Subun City, Solano County, State of California
AC: Individually owned State and private properties

Application by:

1. SRCD: 2544 Grizzly Island Rd, Subun, CA 94585
2. DFW: 7319 Silverado Trail, Napa, CA 94558
3. DWR: 9500 Industrial Blvd., West Sacramento, CA 95691
4. U.S. Bureau of Reclamation: 801 I Street, Suite 140, Sacramento, CA 95834

Sheet of Date: 6/5/2017



Typical Duck Blind and Blind Island Cross Section

Purpose: To conduct annual wetland maintenance activities to protect and enhance Suisun Marsh managed wetlands.

Property owners:

1. Suisun Resource Conservation District (SRCD) and private landowners
2. California Department of Fish & Wildlife (DFW)
3. California Department of Water Resources (DWR)

Typical Cross Sections

No scale

Datum: MLW

Location: Suisun Marsh – near Suisun City, Solano County, State of California
At: individually owned State and private properties

Application by:

1. SRCD: 2544 Grizzly Island Rd, Suisun, CA. 94585
2. DFW: 7329 Silverado Trail, Napa, CA. 94558
3. DWR: 3500 Industrial Blvd., West Sacramento, CA. 95691
4. U.S. Bureau of Reclamation: 801 I Street, Suite 140, Sacramento, CA. 95814

Sheet of Date: 6/5/2017