
















Figure 1

Solano Habitat Conservation Plan
Section 404 Regional General Permit
Operation and Maintenance Areas

-  Plan Area
-  Travis Air Force Base - Excluded
-  Open Water
-  Interstate Highways
-  State Routes/Major Roads
-  Streets
-  Covered Activity Zone 1 (City UGBs)
-  Covered Activity Zone 2 under RGP (includes Vallejo SFCDD, areas one half mile outside city UGBs, and additional facilities extending beyond that half mile as shown)
-  Covered Activity Zone 2 under HCP
-  Boundary between San Francisco Bay and Sacramento River/Delta Drainage Provinces

Selected facilities extending beyond half mile outside of city UGBs

- Solano County Water Agency
 -  Green Valley Flood Control
 -  Ulatis Flood Control Project
- Dixon JPA/Dixon RCD
 -  Lateral 1
- Fairfield-Suisun Sewer District
 -  Outfalls
- City of Vallejo
 -  Cache Water Line

