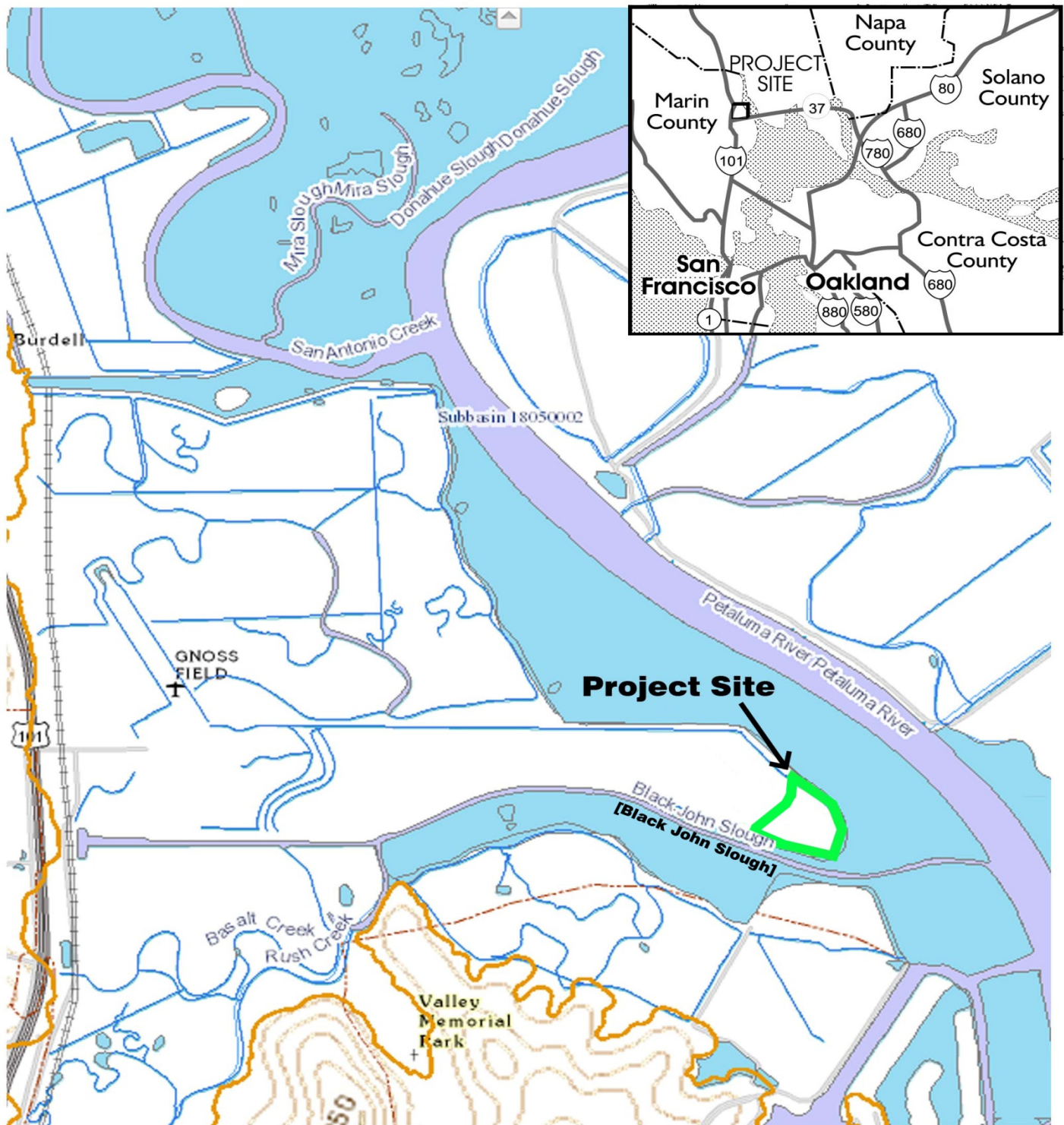


PROPOSED BANK BOUNDARIES SCALED ONTO A 7.5 MINUTE USGS MAP



Source: USGS 7.5 Minute Scale. The National Map

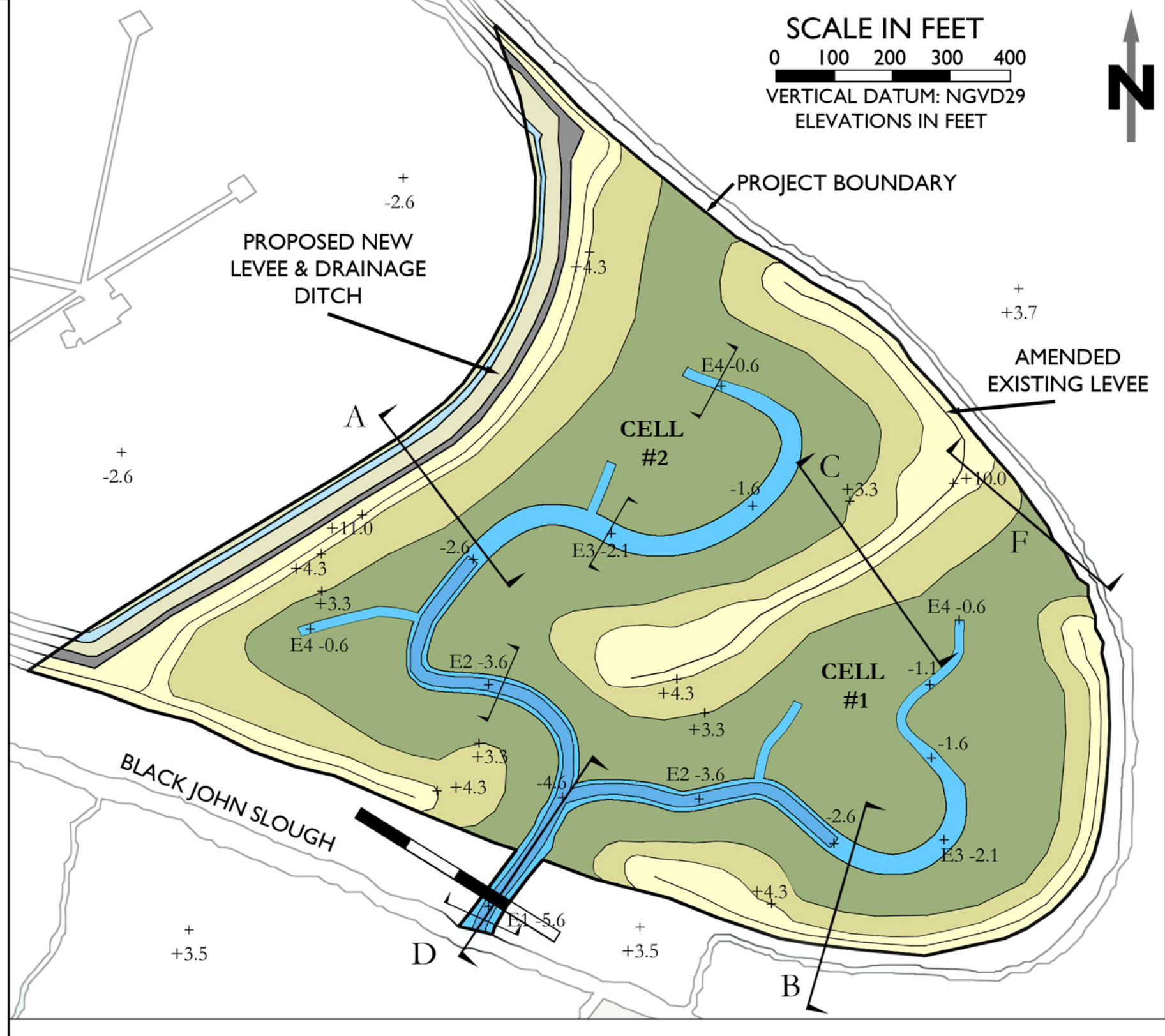
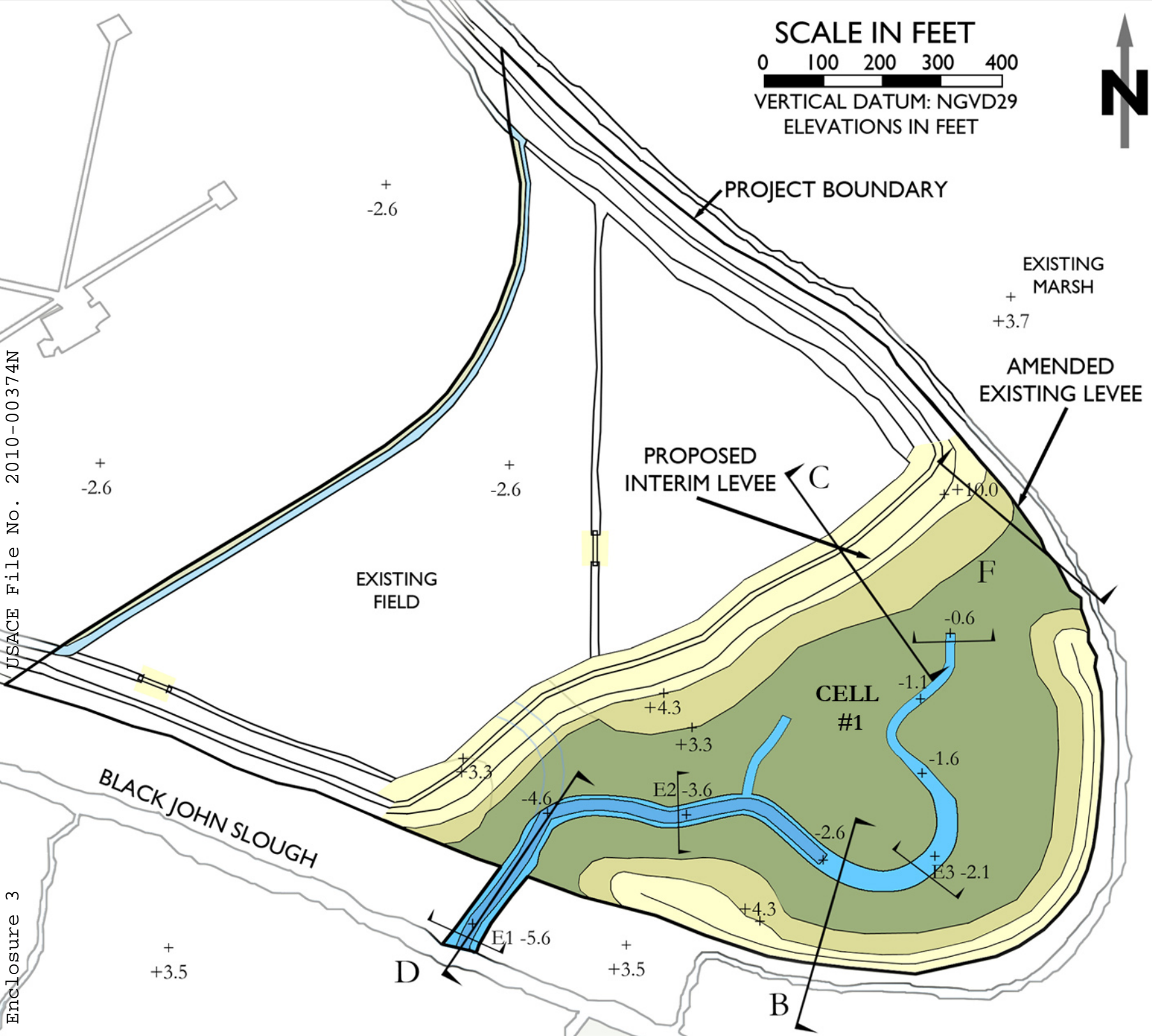


CELL #1

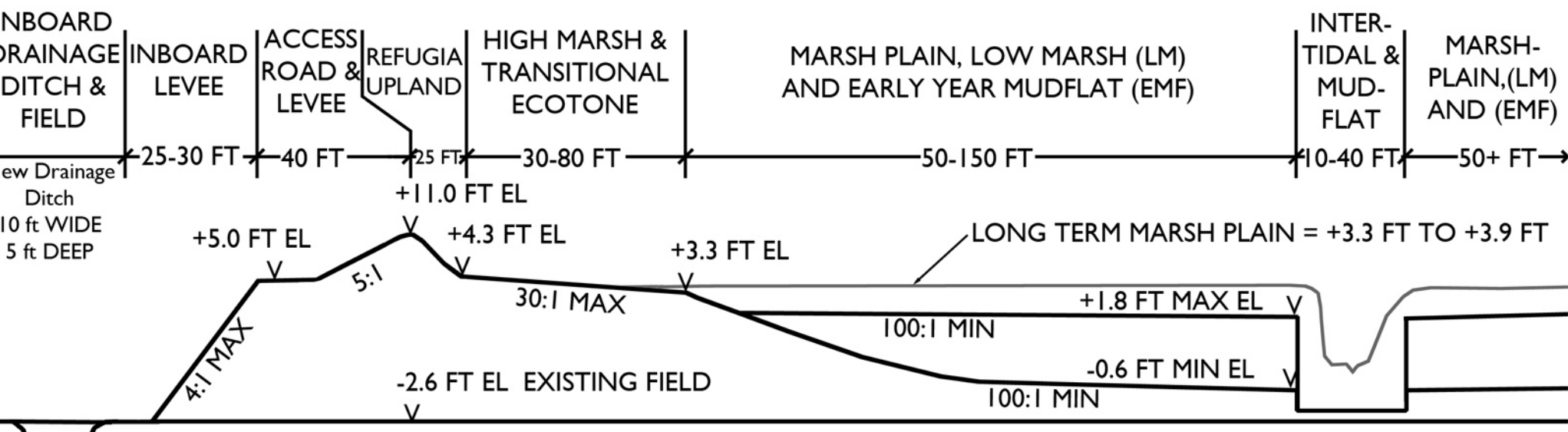
CELL #1 & #2

CELL DESIGNATION	AREA DESCRIPTION	ELEVATION RANGE	AREA
#1	REFUGIA, UPLAND & LEVEE	+11.0 FT TO +4.3 FT +3.3 M TO +1.3 M	1.5 Acres 0.6 Hectares
	UPLAND MARSH / TRANSITIONAL ECOTONE	+4.3 FT TO +3.3 FT +1.3 M TO +1.0 M	2.6 Acres 1.0 Hectares
	MARSH PLAIN, LOW MARSH, AND TEMPORARY MUDFLAT	+3.3 FT TO +0.0 FT +1.0 M TO +0.0 M	7.46 Acres 3.0 Hectares
	TIDAL CHANNEL & MUDFLAT	+0.0 FT TO -2.6 FT +0.0 M TO -0.8 M	0.77 Acres 0.31 Hectares
	SUBTIDAL	-2.6 FT TO -5.8 FT -0.8 M TO -1.8 M	0.39 Acres 0.16 Hectares
	INBOARD DRAINAGE DITCH	-3.6 FT TO -8.3 FT -1.1 M TO -2.5 M	0.4 Acres 0.16 Hectares
	LEVEE ACCESS ROAD	+4.0 FT TO +6 FT +1.2 M TO +1.8 M	0.3 Acres 0.12 Hectares
	INBOARD LEVEE SLOPE & FIELD	+4.0 FT TO -2.6 FT +1.2 M TO 0.8 M	1.2 Acres 0.5 Hectares
	TOTAL CELL #1 AREA	+11.0 FT TO -8.3 FT +3.3 M TO -2.5 M	14.6 Acres 5.9 Hectares

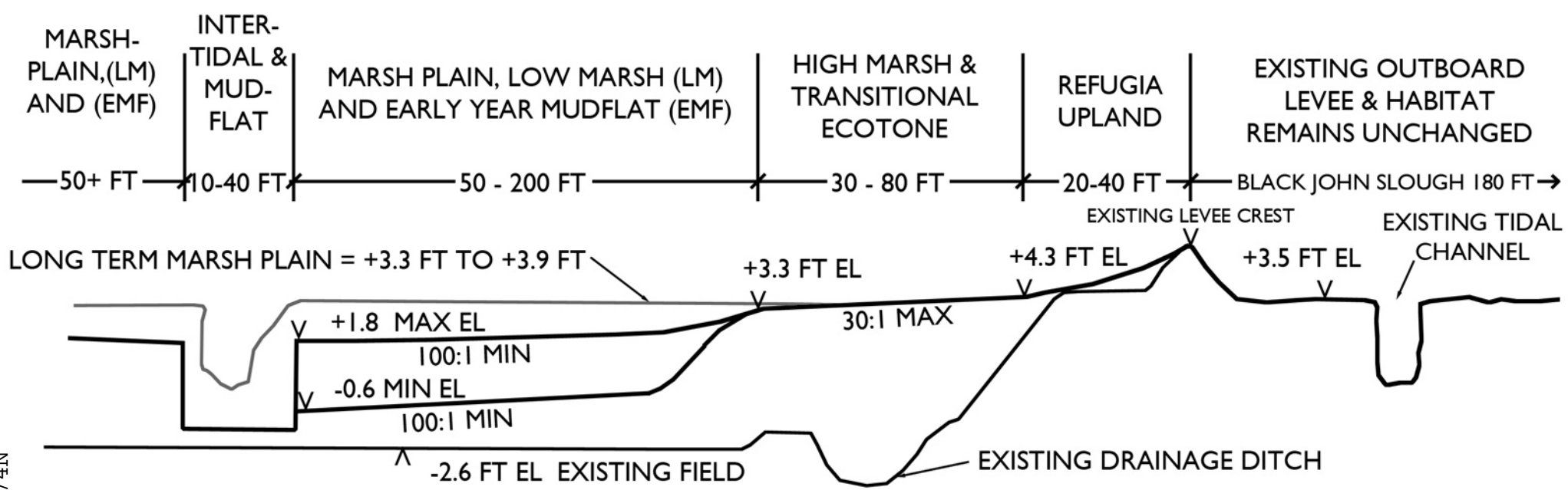
DESIGNATION	AREA DESCRIPTION	ELEVATION RANGE	AREA
	REFUGIA, UPLAND & LEVEE	+11.0 FT TO +4.3 FT +3.3 M TO +1.3 M	4.4 Acres 1.8 Hectares
	UPLAND MARSH / TRANSITIONAL ECOTONE	+4.3 FT TO +3.3 FT +1.3 M TO +1.0 M	7.2 Acres 2.9 Hectares
	MARSH PLAIN, LOW MARSH, AND TEMPORARY MUDFLAT	+3.3 FT TO +0.0 FT +1.0 M TO +0.0 M	16.2 Acres 6.6 Hectares
	TIDAL CHANNEL & MUDFLAT	+0.0 FT TO -2.6 FT +0.0 M TO -0.8 M	1.9 Acres 0.8 Hectares
	SUBTIDAL	-2.6 FT TO -5.8 FT -0.8 M TO -1.8 M	0.6 Acres 0.2 Hectares
	INBOARD DRAINAGE DITCH	-3.6 FT TO -8.3 FT -1.1 M TO -2.5 M	0.4 Acres 0.2 Hectares
	LEVEE ACCESS ROAD	+4.0 FT TO +6 FT +1.2 M TO +1.8 M	0.4 Acres 0.2 Hectares
	INBOARD LEVEE SLOPE & FIELD	+4.0 FT TO -2.6 FT +1.2 M TO 0.8 M	1.6 Acres 0.6 Hectares
	TOTAL PROJECT AREA	+11.0 FT TO -8.3 FT +3.3 M TO -2.5 M	32.3 Acres 13 Hectares



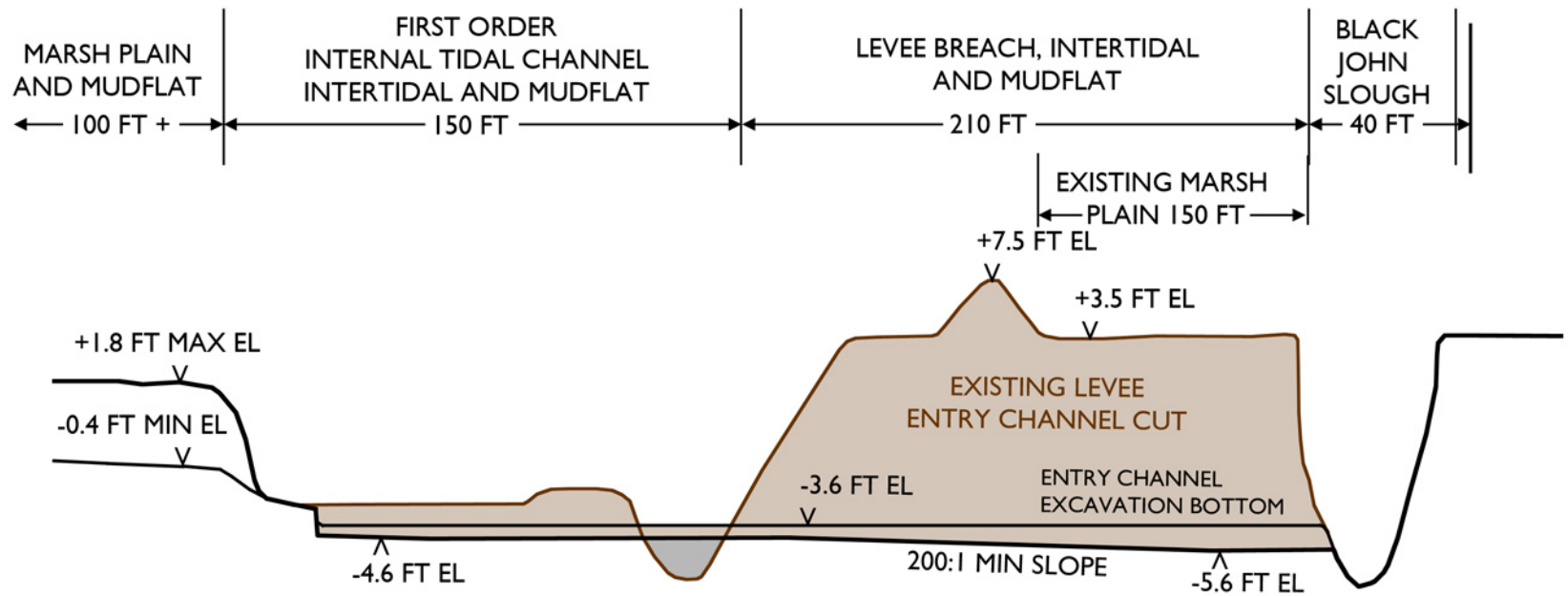
USACE File No. 2010-00374N Enclosure 3



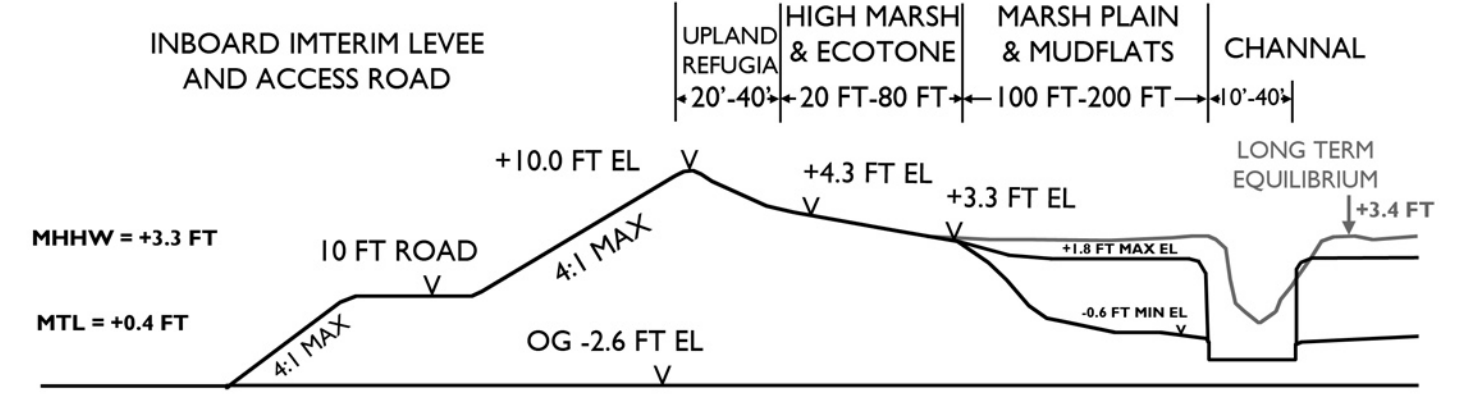
A PROPOSED FINAL LEVEE AND HABITAT (TYPICAL SECTION)
SCALE : NTS VERTICAL DATUM : NGVD29 IN FEET



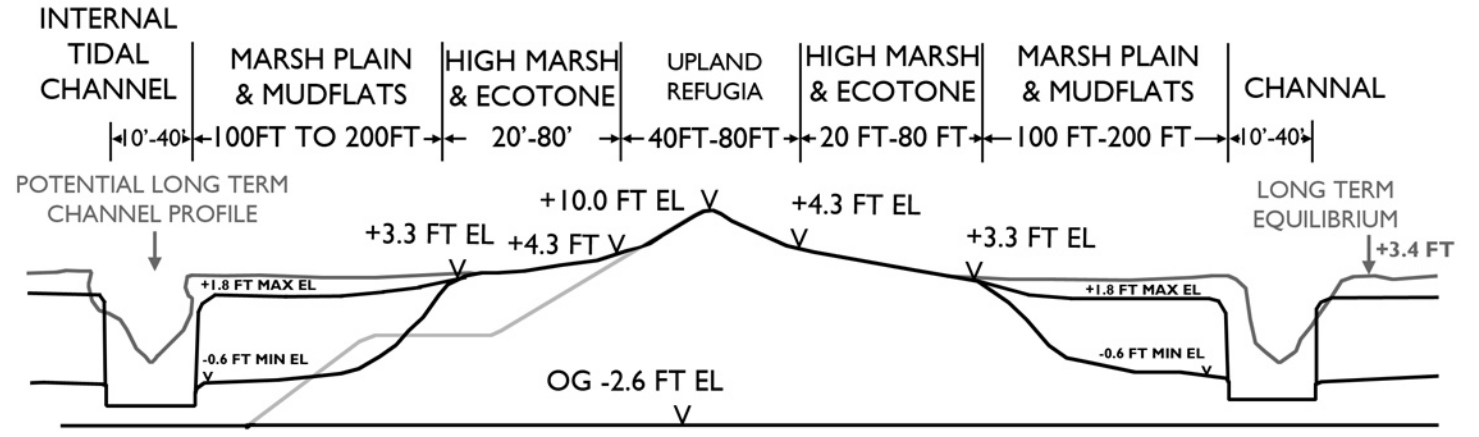
B PROPOSED HABITAT & EXISTING OUTBOARD LEVEE (TYPICAL SECTION)
SCALE : NTS VERTICAL DATUM : NGVD29 IN FEET



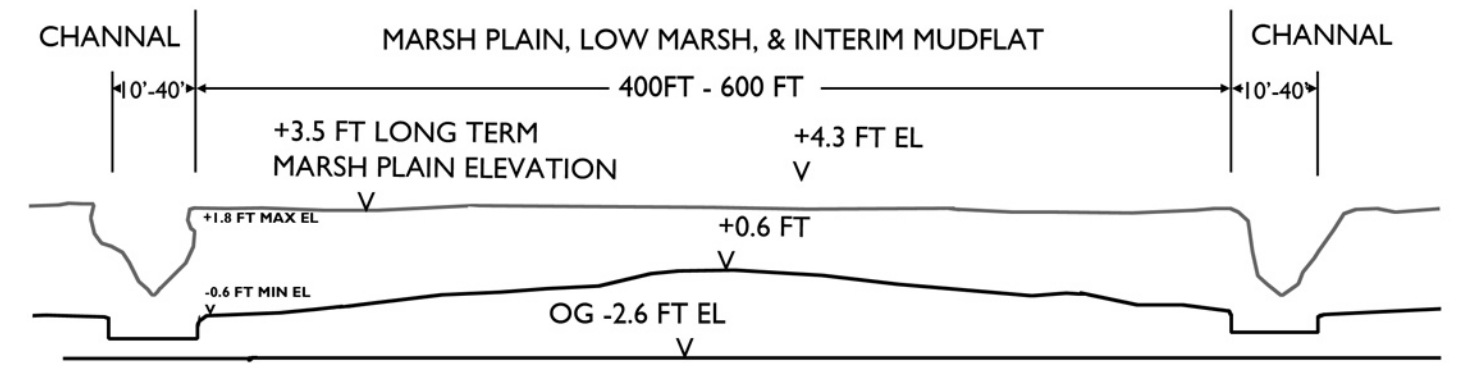
D ENTRY CHANNEL PROFILE SECTION
SCALE : NTS VERTICAL DATUM : NGVD29 IN FEET



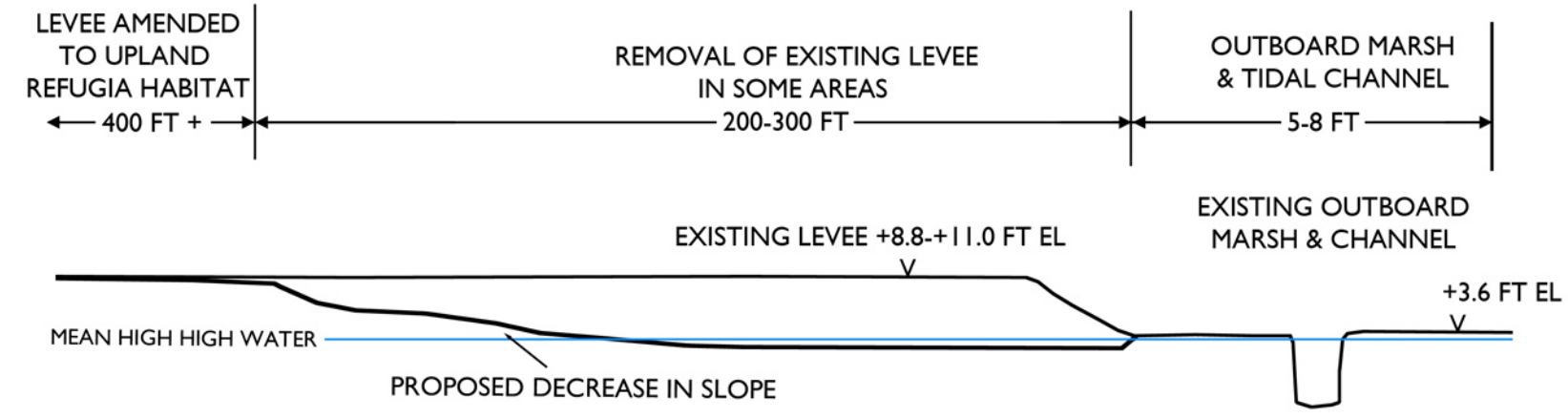
C1 CELL ONE INTERIM LEVEE SECTION - TYPICAL
SCALE : NTS VERTICAL DATUM : NGVD29 IN FEET



C2 FINAL MAXIMUM ELEVATIONS - INTERIM LEVEE
SCALE : NTS VERTICAL DATUM : NGVD29 IN FEET



C3 FINAL MINIMUM ELEVATIONS - INTERIM LEVEE
SCALE : NTS VERTICAL DATUM : NGVD29 IN FEET



F EXISTING LEVEE AMENDMENT TO REFUGIA
SCALE : NTS VERTICAL DATUM : NGVD29 IN FEET

USACE File No. 2010-00374N

Enclosure 4

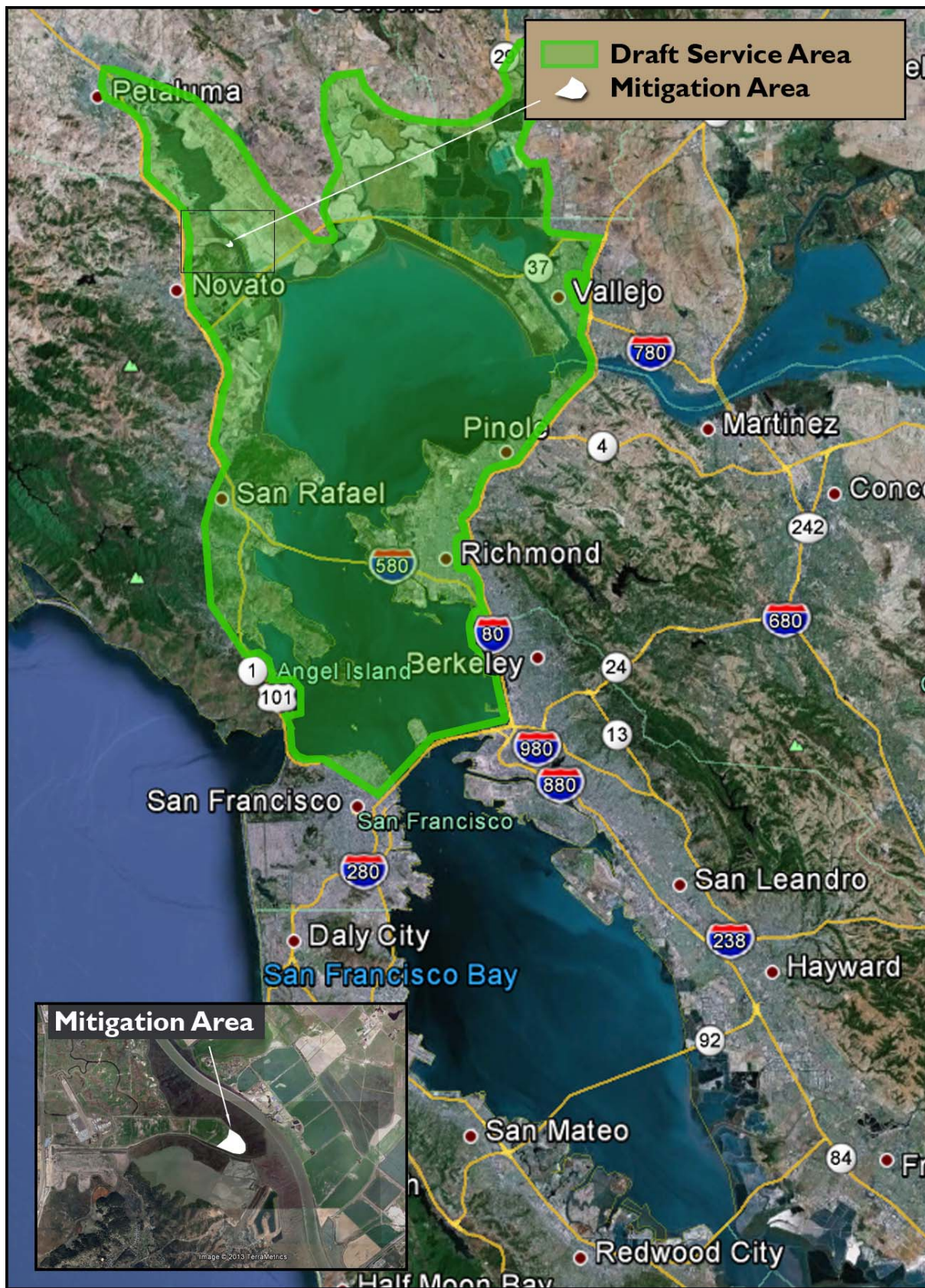


Figure 4 – Draft Mitigation Bank Service Area