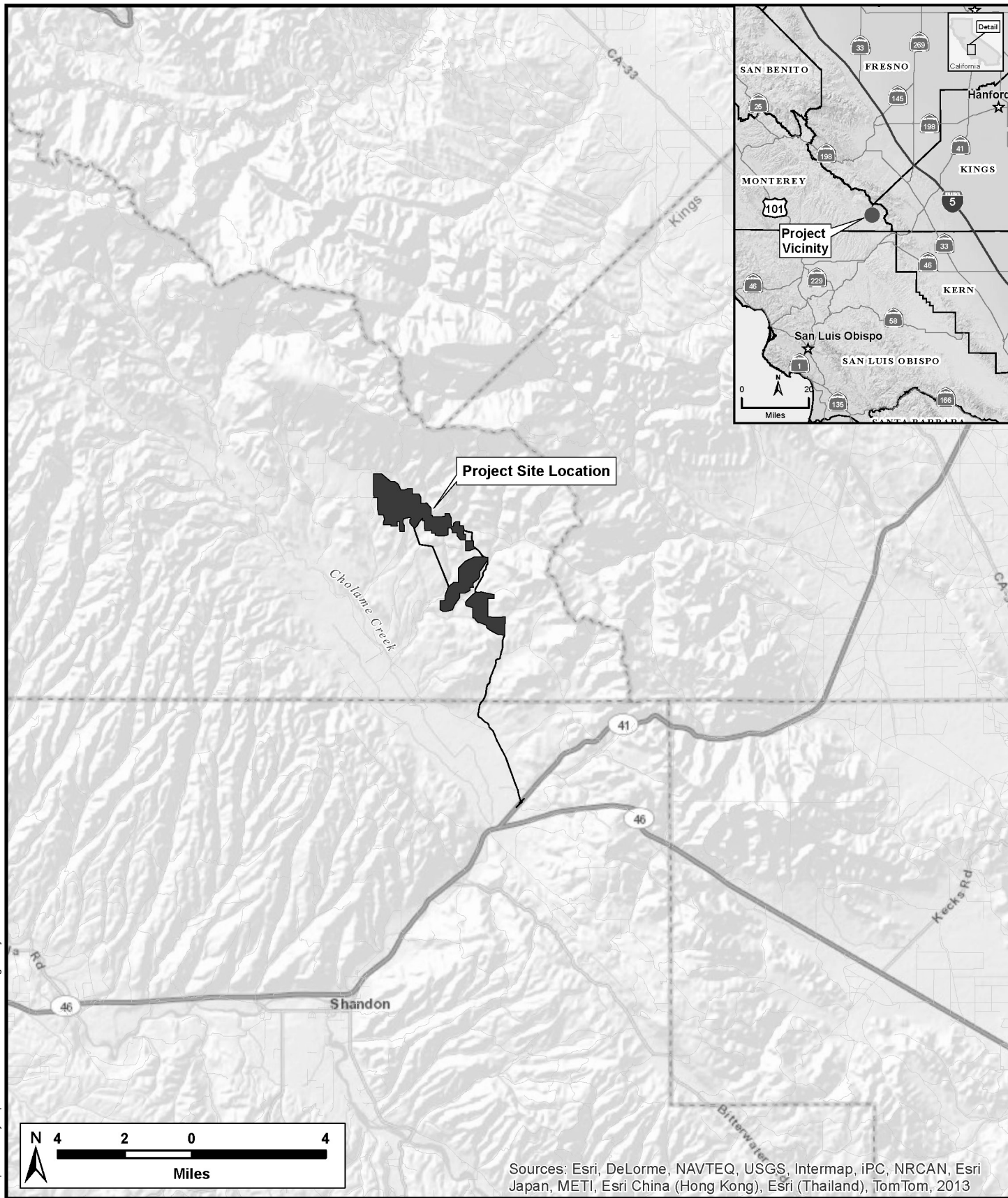


J:\Reports\Boundary Reports\Public Notice June 2013\Fig 1 Project Site Location.mxd



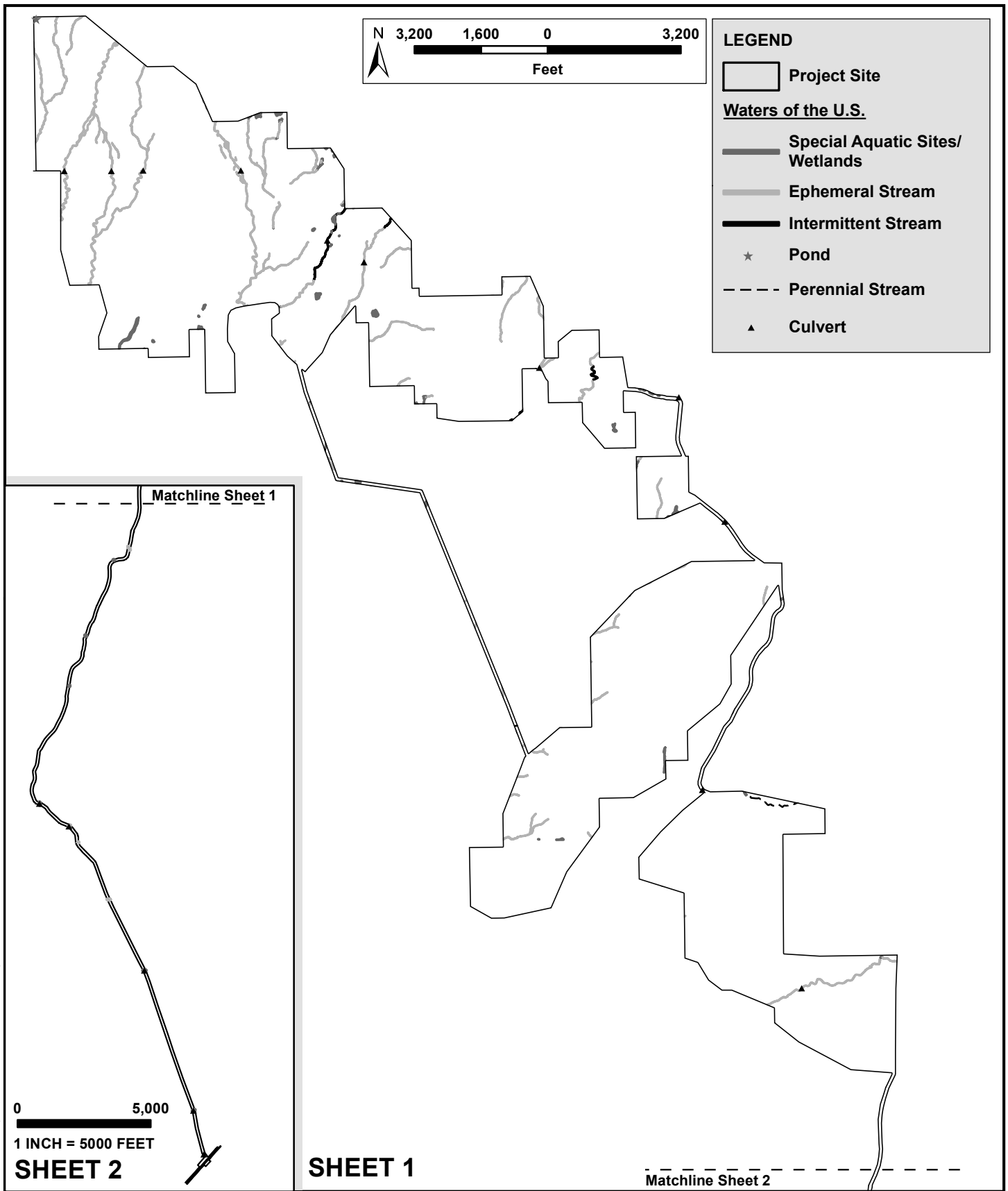
**FIGURE 1: PROJECT SITE LOCATION**

**USACE FILE NUMBER: 2012-00266S**  
**APPLICATION MADE BY: California Flats Solar LLC**

**CALIFORNIA FLATS SOLAR PROJECT**

**IN: Jurisdictional Wetlands and Other Waters**  
**AT: Cottonwood Creek and Unnamed Tributaries to Cholame Creek**  
**COUNTIES OF: Monterey and San Luis Obispo**  
**STATE: California**

J:\Reports\Botany Reports\Public Notices June 2013\Fig 2 On-site Wetlands and Other Waters.mxd

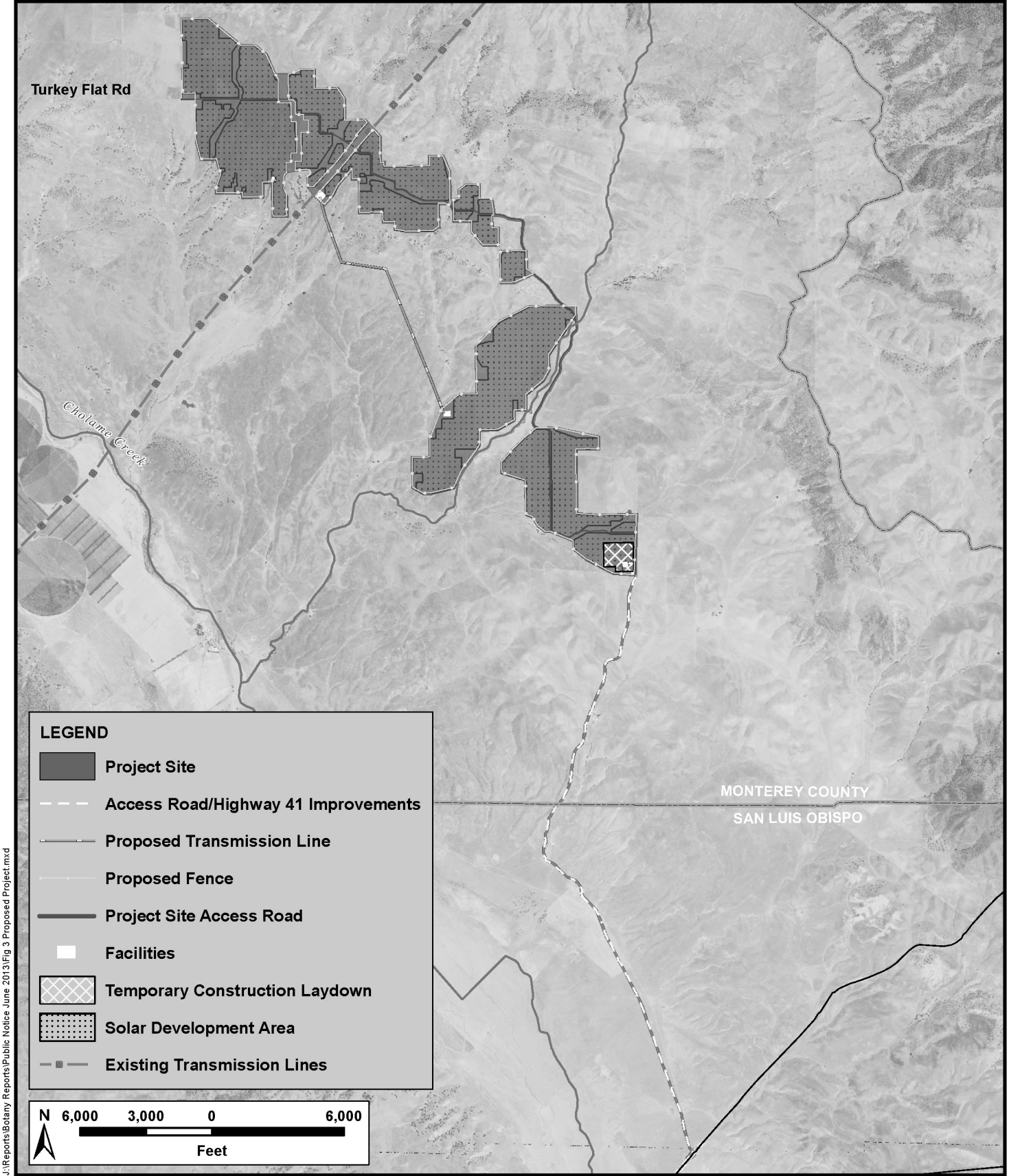


**FIGURE 2: ON-SITE WETLANDS AND OTHER WATERS**

USACE FILE NUMBER: 2012-00266S  
APPLICATION MADE BY: California Flats Solar LLC

**CALIFORNIA FLATS SOLAR PROJECT**

IN: Jurisdictional Wetlands and Other Waters  
AT: Cottonwood Creek and Unnamed Tributaries to Cholame Creek  
COUNTIES OF: Monterey and San Luis Obispo  
STATE: California



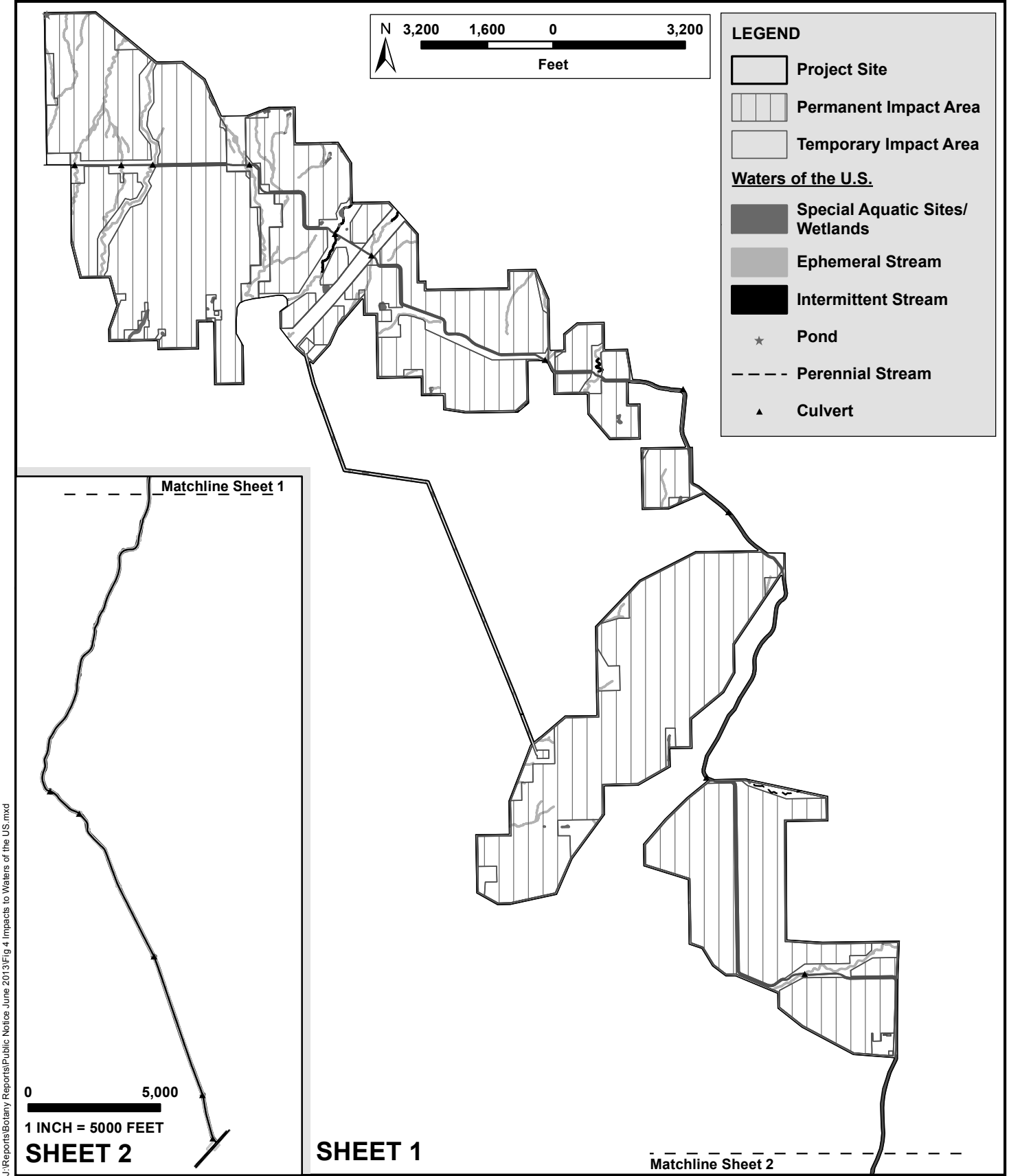
J:\Reports\Stationary Reports\Public Notice June 2013\Fig 3 Proposed Project.mxd

**FIGURE 3: PROPOSED PROJECT**

USACE FILE NUMBER: 2012-00266S  
APPLICATION MADE BY: California Flats Solar LLC

**CALIFORNIA FLATS SOLAR PROJECT**

IN: Jurisdictional Wetlands and Other Waters  
AT: Cottonwood Creek and Unnamed Tributaries to Cholame Creek  
COUNTIES OF: Monterey and San Luis Obispo  
STATE: California



J:\Reports\Botany Reports\Public Notices June 2013\Fig 4 Impacts to Waters of the U.S.mxd

**FIGURE 4: IMPACTS TO WATERS OF THE U.S.**  
 USACE FILE NUMBER: 2012-00266S  
 APPLICATION MADE BY: California Flats Solar LLC

**CALIFORNIA FLATS SOLAR PROJECT**  
 IN: Jurisdictional Wetlands and Other Waters  
 AT: Cottonwood Creek and Unnamed Tributaries to Cholame Creek  
 COUNTIES OF: Monterey and San Luis Obispo  
 STATE: California