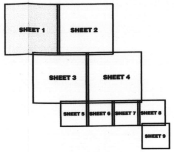

KEY PLAN

NO SCALE

NOTE: The data is only a representation of features on the earth compiled by computer program from raw data obtained from different sources and is not necessarily, in whole or in part, based upon any physical recording, study or survey, professional or otherwise, of the covered property. This information is not intended as a substitute for a survey, title search, professional or any other care or application that requires legal or engineering accuracy.

DATUM: NORTH AMERICAN 1983
PROJECTION: STATE PLANE
ZONE: CALIFORNIA 3

LEGEND

- PROPERTY LINE
- 123-456-78 ASSESSOR PARCEL NUMBER
- TEMPORARY ROAD EASEMENT
- TEMPORARY PIPELINE EASEMENT
- TEMPORARY CHANNEL IMPROVEMENT EASEMENT
- PERMANENT CHANNEL IMPROVEMENT EASEMENT
- TEMPORARY WORK AREA EASEMENT
- PERMANENT PIPELINE EASEMENT
- FEE

N W E S

0 400' 800' 1200' 1600'

SCALE: 1" = 400'

BOLINAS LAGOON

PORTION OF RANCHO LAS BOLINAS
MARIN COUNTY, CALIFORNIA

US Army Corps of Engineers
Sacramento District

Symbol	Description	Date	Approved

Design Agency
C. HERALD
Drawn by
C. HERALD
Project Manager

Date Approved
Sect No.
Contract No.
Drawing Code
L-MAPPT
Plot date 02/19/02
Plot time 16:34
Plot scale 1:1

DEPARTMENT OF THE ARMY
SACRAMENTO DISTRICT, CORPS OF ENGINEERS
SACRAMENTO, CALIFORNIA
REAL ESTATE DIVISION
1325 J STREET
SACRAMENTO, CALIFORNIA 95814-2922

MARIN COUNTY BOLINAS LAGOON RESTORATION PROJECT CALIFORNIA
REAL ESTATE OWNERSHIP MAP

Sheet reference number:
SH 1
Sheet 1 of 9

C:\Data\Acad2000\Projects\Bolinas\Image\Bas Design.dwg

Bas Design.dwg, 02/19/02, 16:34, Cortes Hidalgo Senior Cartographic Technician



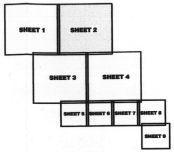

KEY PLAN

NO SCALE

NOTE: The data is only a representation of features on the earth's surface and subsurface as depicted by the data contained from different sources and is not necessarily, in whole or in part, based upon any physical recording, study or survey, professional or otherwise, of the covered property. This information is not intended as a substitute for a field survey by a licensed professional or any other use or application that requires legal or engineering accuracy.

DATUM: NORTH AMERICAN 1983
PROJECTION: STATE PLANE
ZONE: CALIFORNIA 3

LEGEND

- PROPERTY LINE
- 123-456-78 ASSESSOR PARCEL NUMBER
- TEMPORARY ROAD EASEMENT
- TEMPORARY PIPELINE EASEMENT
- TEMPORARY CHANNEL IMPROVEMENT EASEMENT
- PERMANENT CHANNEL IMPROVEMENT EASEMENT
- TEMPORARY WORK AREA EASEMENT
- PERMANENT PIPELINE EASEMENT
- FEE

N W E S

0 400' 800' 1200' 1600'

SCALE: 1" = 400'

BOLINAS LAGOON

PORTION OF RANCHO LAS BOLINAS
MARIN COUNTY, CALIFORNIA

US Army Corps of Engineers
Sacramento District

Symbol	Description	Date	Approved

Designed by: C. HIDALGO
Drawn by: C. HIDALGO
Submitted by: C. HIDALGO
Project Manager: Date approved: Title: Date: Sheet No.: 1 OF 1 Drawing Code: Plot scale: 1" = 400' Plot date: 02/19/02

DEPARTMENT OF THE ARMY
SACRAMENTO DISTRICT, CORPS OF ENGINEERS
SACRAMENTO, CALIFORNIA

MARIN COUNTY CALIFORNIA
BOLINAS LAGOON RESTORATION PROJECT

REAL ESTATE OWNERSHIP MAP

Sheet reference number:
SH 2
Sheet 2 of 9

Mstr Design.dwg, 02/19/02, 16:34, Carlos Hidalgo Senior Cartographic Technician

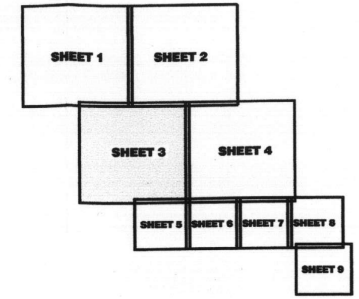

KEY PLAN

NO SCALE

NOTE: The data is only a representation of features on the earth compiled by computer program from raw data obtained from different sources and is not necessarily, in whole or in part, based upon any physical recording, study or survey, professional or otherwise, of the covered property. This information is not intended as a substitute for a field survey by a licensed professional or any other use or application that requires legal or engineering accuracy.

DATUM: NORTH AMERICAN 1983
PROJECTION: STATE PLANE
ZONE: CALIFORNIA 3

LEGEND

- PROPERTY LINE
- 123-456-78 ASSESSOR PARCEL NUMBER
- TEMPORARY ROAD EASEMENT
- TEMPORARY PIPELINE EASEMENT
- TEMPORARY CHANNEL IMPROVEMENT EASEMENT
- PERMANENT CHANNEL IMPROVEMENT EASEMENT
- TEMPORARY WORK AREA EASEMENT
- PERMANENT PIPELINE EASEMENT
- FEE

N W E

0 400' 800' 1200' 1600'

SCALE: 1" = 400'

BOLINAS LAGOON

PORTION OF RANCHO LAS BOLINAS
MARIN COUNTY, CALIFORNIA

US Army Corps of Engineers
Sacramento District

Symbol	Description	Date	Approved

Mapping Lead: C. HIDALGO		Date Approved: / Rev.
Dwn by: C. HIDALGO	Spec No.:	Assisted by: L. GERRITY
Reviewed by: C. HIDALGO		Drawing Code:
Project Manager:		File name: Mstr Design / Plot date: 02/19/02 / Plot scale: 1:1

DEPARTMENT OF THE ARMY
CORPS OF ENGINEERS
SACRAMENTO, CALIFORNIA

PREPARED BY:
REAL ESTATE DIVISION
CADASTRAL SECTION
1325 'J' STREET
SACRAMENTO, CA 95814-2922

MARIN COUNTY CALIFORNIA
BOLINAS LAGOON
RESTORATION PROJECT
REAL ESTATE OWNERSHIP MAP

Sheet reference number:
SH 3
Sheet 3 of 9

Mstr Design.dwg, 02/19/02, 16:34, Carlos Hidalgo Senior Cartographic Technician

C:\Data\Acad2000\Projects\Bolinas\dwg\Mstr Design.dwg

Border Revised 04/13/01, COESHT02.DWG REAL ESTATE REVISION

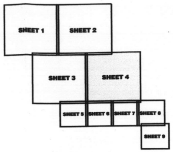

KEY PLAN

NO SCALE

NOTE: The data is only a representation of features on the earth compiled by computer program from raw data obtained from different sources and is not necessarily, in whole or in part, based upon any physical recording, study or survey, professional or otherwise, of the covered property. This information is not intended as a substitute for a field survey by a licensed professional or any other use or application that requires legal or engineering accuracy.

DATUM: NORTH AMERICAN 1983
PROJECTION: STATE PLANE
ZONE: CALIFORNIA 3

LEGEND

- PROPERTY LINE
- 123-456-70 ASSESSOR PARCEL NUMBER
- TEMPORARY ROAD EASEMENT
- TEMPORARY PIPELINE EASEMENT
- TEMPORARY CHANNEL IMPROVEMENT EASEMENT
- PERMANENT CHANNEL IMPROVEMENT EASEMENT
- TEMPORARY WORK AREA EASEMENT
- PERMANENT PIPELINE EASEMENT
- FEE

N W E S

0 400' 800' 1200' 1600'

SCALE: 1" = 400'

BOLINAS LAGOON

PORTION OF RANCHO LAS BOLINAS
MARIN COUNTY, CALIFORNIA

US Army Corps of Engineers
Sacramento District

Symbol	Description	Date

Designed by and Drawn by: C. HIDALGO
Checked by: C. HIDALGO
Project Manager: C. MERRITT
Date Approved: Date No.
Submitted by: L. MERRITT
Drawing Code: Plot date: 02/19/02
Plot time: 16:34
Scale: 1:1

DEPARTMENT OF THE ARMY
SACRAMENTO DISTRICT, CORPS OF ENGINEERS
SACRAMENTO, CALIFORNIA
REAL ESTATE DIVISION
1325 J STREET
SACRAMENTO, CALIFORNIA 95814-2922

MARIN COUNTY CALIFORNIA
BOLINAS LAGOON RESTORATION PROJECT
REAL ESTATE OWNERSHIP MAP

Sheet reference number:
SH 4
Sheet 4 of 9

Metr Design.dwg, 02/19/02, 16:34, Carlos Hidalgo Senior Cartographic Technician

C:\Data\Area2\2000\Projects\Bolinas\Legal\Metr Design.dwg

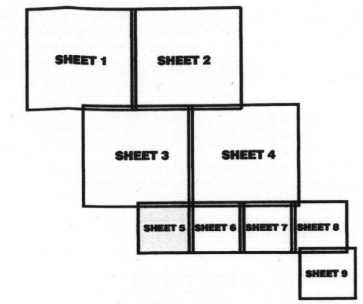

KEY PLAN

NO SCALE

NOTE: The data is only a representation of features on the earth compiled by computer program from raw data obtained from different sources and is not necessarily, in whole or in part, based upon any physical recording, study or survey, professional or otherwise, of the covered property. This information is not intended as a substitute for a field survey by a licensed professional or any other use or application that requires legal or engineering accuracy.

DATUM: NORTH AMERICAN 1983
PROJECTION: STATE PLANE
ZONE: CALIFORNIA 3

LEGEND

- PROPERTY LINE
- 123-456-78 ASSESSOR PARCEL NUMBER
- TEMPORARY ROAD EASEMENT
- TEMPORARY PIPELINE EASEMENT
- TEMPORARY CHANNEL IMPROVEMENT EASEMENT
- PERMANENT CHANNEL IMPROVEMENT EASEMENT
- TEMPORARY WORK AREA EASEMENT
- PERMANENT PIPELINE EASEMENT
- FEE

N W E

0 200' 400' 600' 800'

SCALE: 1" = 200'

BOLINAS LAGOON

PORTION OF RANCHO LAS BOLINAS
MARIN COUNTY, CALIFORNIA

US Army Corps of Engineers
Sacramento District

Symbol	Description	Date	Approved

Mapping Lead: C. HIDALGO	Date Approved:	Rev.
Dwn by: C. HIDALGO	Spec No.:	Assisted by: L. GERRITY
Reviewed by: C. HIDALGO		Drawing Code:
Project Manager:		File name: Mstr Design Plot date: 02/19/02 Plot scale: 1:1

DEPARTMENT OF THE ARMY
CORPS OF ENGINEERS
SACRAMENTO, CALIFORNIA

PREPARED BY:
REAL ESTATE DIVISION
CADASTRAL SECTION
1325 'J' STREET
SACRAMENTO, CA 95814-2922

MARIN COUNTY CALIFORNIA
BOLINAS LAGOON
RESTORATION PROJECT
REAL ESTATE OWNERSHIP MAP

Sheet reference number:
SH 5
Sheet 5 of 9

C:\Data\Acad2000\Projects\Bolinas\dwg\Mstr Design.dwg

Border Revised 04/13/01, COESHT02.DWG REAL ESTATE REVISION

Mstr Design.dwg, 02/19/02, 16:34, Carlos Hidalgo Senior Cartographic Technician



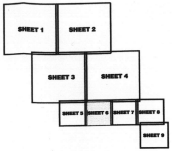

KEY PLAN

NO SCALE

NOTE: The data is only a representation of features on the earth compiled by computer program from raw data obtained from different sources and is not necessarily, in whole or in part, based upon any physical recording, study or survey, professional or otherwise, of the covered property. This information is not intended as a substitute for a field survey by a licensed professional or any other use or application that requires legal or engineering accuracy.

DATUM: NORTH AMERICAN 1983
PROJECTION: STATE PLANE
ZONE: CALIFORNIA 3

LEGEND

- PROPERTY LINE
- 123-456-78 ASSESSOR PARCEL NUMBER
- TEMPORARY ROAD EASEMENT
- TEMPORARY PIPELINE EASEMENT
- TEMPORARY CHANNEL IMPROVEMENT EASEMENT
- PERMANENT CHANNEL IMPROVEMENT EASEMENT
- TEMPORARY WORK AREA EASEMENT
- PERMANENT PIPELINE EASEMENT
- FEE

N W E S

0 200' 400' 600' 800'

SCALE: 1" = 200'

BOLINAS LAGOON

PORTION OF RANCHO LAS BOLINAS
MARIN COUNTY, CALIFORNIA

US Army Corps of Engineers
Sacramento District

Symbol	Description	Date	Approved

Design Lead: C. Hidalgo
Cartographer: C. Hidalgo
Team No.:
Drawing Code: L_SERVICE
Project Manager: Date: 02-19-22
Program Manager: Date: 02-19-22

DEPARTMENT OF THE ARMY
US ARMY CORPS OF ENGINEERS
SACRAMENTO, CALIFORNIA
REVISED EXHIBIT
REAL ESTATE DIVISION
1325 J STREET
SACRAMENTO, CA 95814-2922

MARIN COUNTY
BOLINAS LAGOON RESTORATION PROJECT
CALIFORNIA
REAL ESTATE OVERSHOP MAP
ALTERNATIVE A

Sheet reference number:
SH 6a
Sheet 6a of 9

C:\Data\Acad2000\Projects\Bolinas\Lagoon\Map\ Design.dwg

Mdr Design.dwg, 02/19/22, 10:34, Carlos Hidalgo Senior Cartographic Technician

1

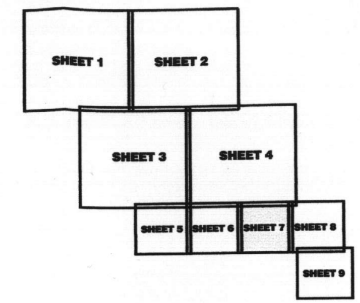

KEY PLAN

NO SCALE

NOTE: The data is only a representation of features on the earth compiled by computer program from raw data obtained from different sources and is not necessarily, in whole or in part, based upon any physical recording, study or survey, professional or otherwise, of the covered property. This information is not intended as a substitute for a field survey by a licensed professional or any other use or application that requires legal or engineering accuracy.

DATUM: NORTH AMERICAN 1983
PROJECTION: STATE PLANE
ZONE: CALIFORNIA 3

LEGEND

- PROPERTY LINE
- 123-456-78 ASSESSOR PARCEL NUMBER
- TEMPORARY ROAD EASEMENT
- TEMPORARY PIPELINE EASEMENT
- TEMPORARY CHANNEL IMPROVEMENT EASEMENT
- PERMANENT CHANNEL IMPROVEMENT EASEMENT
- TEMPORARY WORK AREA EASEMENT
- PERMANENT PIPELINE EASEMENT
- FEE

N W E

0 200' 400' 600' 800'

SCALE: 1" = 200'

BOLINAS LAGOON

PORTION OF RANCHO LAS BOLINAS
MARIN COUNTY, CALIFORNIA

US Army Corps of Engineers
Sacramento District

Symbol	Description	Date	Approved

Date Approved:	Rev.	
Mapping Lead: C. HIDALGO	Spec No.:	
Dwn by: C. HIDALGO	Assisted by: L. GERRITY	
Reviewed by: C. HIDALGO	Drawing Code:	
Project Manager:	File name: Mstr Design Plot date: 02/19/02 Plot scale: 1:1	

DEPARTMENT OF THE ARMY
CORPS OF ENGINEERS
SACRAMENTO, CALIFORNIA

PREPARED BY:
REAL ESTATE DIVISION
CADASTRAL SECTION
1325 'J' STREET
SACRAMENTO, CA 95814-2922

MARIN COUNTY CALIFORNIA
BOLINAS LAGOON
RESTORATION PROJECT
REAL ESTATE OWNERSHIP MAP

Sheet reference number:
SH 7
Sheet 7 of 9

C:\Data\Acad2000\Projects\Bolinas\dwg\Mstr Design.dwg

Border Revised 04/13/01, COESHTD2.DWG REAL ESTATE REVISION

Mstr Design.dwg, 02/19/02, 16:34, Carlos Hidalgo Senior Cartographic Technician

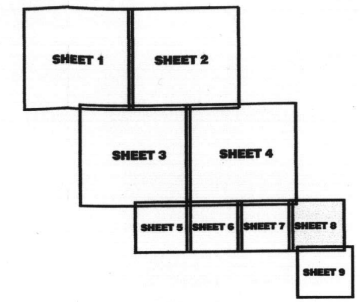

KEY PLAN

NO SCALE

NOTE: The data is only a representation of features on the earth compiled by computer program from raw data obtained from different sources and is not necessarily, in whole or in part, based upon any physical recording, study or survey, professional or otherwise, of the covered property. This information is not intended as a substitute for a field survey by a licensed professional or any other use or application that requires legal or engineering accuracy.

DATUM: NORTH AMERICAN 1983
PROJECTION: STATE PLANE
ZONE: CALIFORNIA 3

LEGEND

- PROPERTY LINE
- 123-456-78 ASSESSOR PARCEL NUMBER
- TEMPORARY ROAD EASEMENT
- TEMPORARY PIPELINE EASEMENT
- TEMPORARY CHANNEL IMPROVEMENT EASEMENT
- PERMANENT CHANNEL IMPROVEMENT EASEMENT
- TEMPORARY WORK AREA EASEMENT
- PERMANENT PIPELINE EASEMENT
- FEE

N W E

0 200' 400' 600' 800'

SCALE: 1" = 200'

BOLINAS LAGOON

PORTION OF RANCHO LAS BOLINAS
MARIN COUNTY, CALIFORNIA

US Army Corps of Engineers
Sacramento District

Symbol	Description	Date	Approved

Mapping Lead: C. HIDALGO		Date Approved:	Rev.
Dwn by: C. HIDALGO	Spec No.:	Assisted by: L. GERRITY	
Reviewed by: C. HIDALGO		Drawing Code:	
Project Manager:		File name: Mstr Design; Plot date: 02/19/02; Plot scale: 1:1	

DEPARTMENT OF THE ARMY
CORPS OF ENGINEERS
SACRAMENTO, CALIFORNIA

PREPARED BY:
REAL ESTATE DIVISION
CADASTRAL SECTION
1325 'J' STREET
SACRAMENTO, CA 95814-2922

MARIN COUNTY CALIFORNIA
BOLINAS LAGOON
RESTORATION PROJECT
REAL ESTATE OWNERSHIP MAP
ALTERNATIVE A

Sheet reference number:
SH 8a
Sheet 8a of 9

C:\Data\Acad2000\Projects\Bolinas\dwg\Mstr Design.dwg

Border Revised 04/13/01, COESHT02.DWG REAL ESTATE REVISION

Mstr Design.dwg, 02/19/02, 16:34, Carlos Hidalgo Senior Cartographic Technician

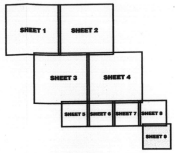

KEY PLAN

NO SCALE

NOTE: The data is only a representation of features on the earth compiled by computer program from various sources. Information shown may not and is not necessarily, in whole or in part, based upon any physical recording, study or survey, professional or otherwise, of the covered property. This information is not intended as a substitute for a field survey by a licensed professional or any other use or application that requires legal or engineering accuracy.

DATUM: NORTH AMERICAN 1983
PROJECTION: STATE PLANE
ZONE: CALIFORNIA 3

LEGEND

- PROPERTY LINE
- 123-456-78 ASSESSOR PARCEL NUMBER
- TEMPORARY ROAD EASEMENT
- TEMPORARY PIPELINE EASEMENT
- TEMPORARY CHANNEL IMPROVEMENT EASEMENT
- PERMANENT CHANNEL IMPROVEMENT EASEMENT
- TEMPORARY WORK AREA EASEMENT
- PERMANENT PIPELINE EASEMENT
- FEE

N W E S

0 200' 400' 600' 800'

SCALE: 1" = 200'

BOLINAS LAGOON

PORTION OF RANCHO LAS BOLINAS
MARIN COUNTY, CALIFORNIA

US Army Corps of Engineers
Sacramento District

Revision	Date

Drawing Last Updated: 02/18/02	Date Approved:	Title:	
Scale: 1" = 200'	Base No.:	Approved for:	
Date: 02/18/02		Chief, Engineering Division	
Reviewed by:		Drawing Code:	
Prepared by:			
Project Manager:		File name:	Sheet reference number:
		File path:	SH 9
		Filename:	Sheet 9 of 9

DEPARTMENT OF THE ARMY
SACRAMENTO DISTRICT, CORPS OF ENGINEERS
SACRAMENTO, CALIFORNIA

PREPARED BY:
ENGINEERING DIVISION
REAL ESTATE SECTION
CULTURAL RESOURCES
SACRAMENTO, CA 95814-2922

MARIN COUNTY CALIFORNIA

BOLINAS LAGOON RESTORATION PROJECT

REAL ESTATE OWNERSHIP MAP

C:\Cartos\Hidalgo\2000\Projects\Bolinas\mapfiles\ Design.dwg

Matt Design.dwg, 02/18/02, 16:34, Carlos Hidalgo Senior Cartographic Technician