DIST	COUNTY	ROUTE	KILOMETER POST TOTAL PROJECT	SHEET NO	TOTAL SHEETS
04	SOL	37	R12.9/16.9		

ROUTE 37 PROJECT

CONSTRUCT 4-LANE FREEWAY IN VALLEJO FROM THE NAPA RIVER BRIDGE TO DIABLO STREET

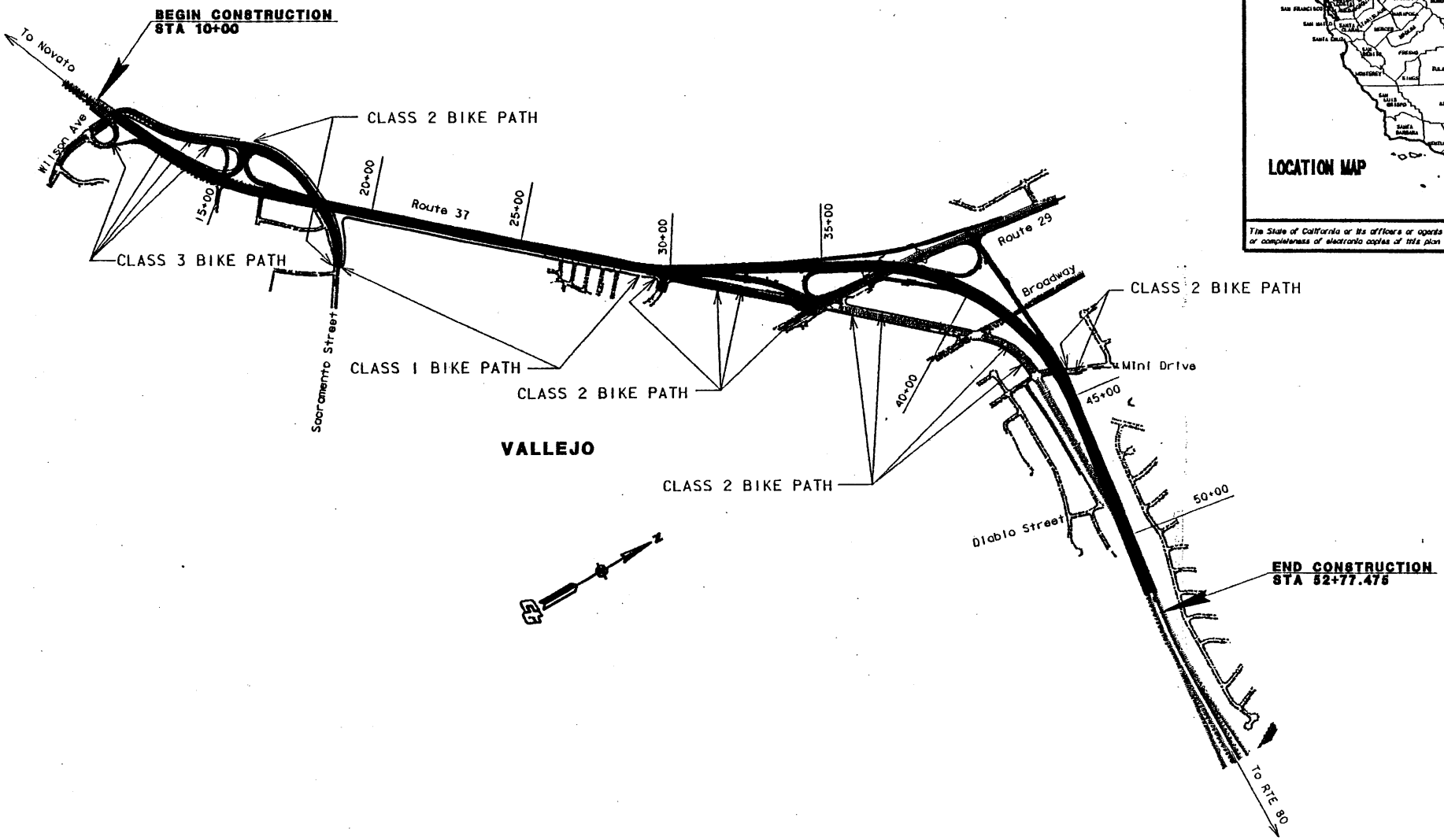

The State of California or its officers or agents shall not be responsible for the accuracy or completeness of electronic copies of this plan sheet.

Caltrans Metric

RTE 37 PROJECT
CONSTRUCT 4-LANE FREEWAY IN VALLEJO, FROM NAPA RIVER BRIDGE TO DIABLO STREET

PLAN 1 OF 21 DATE

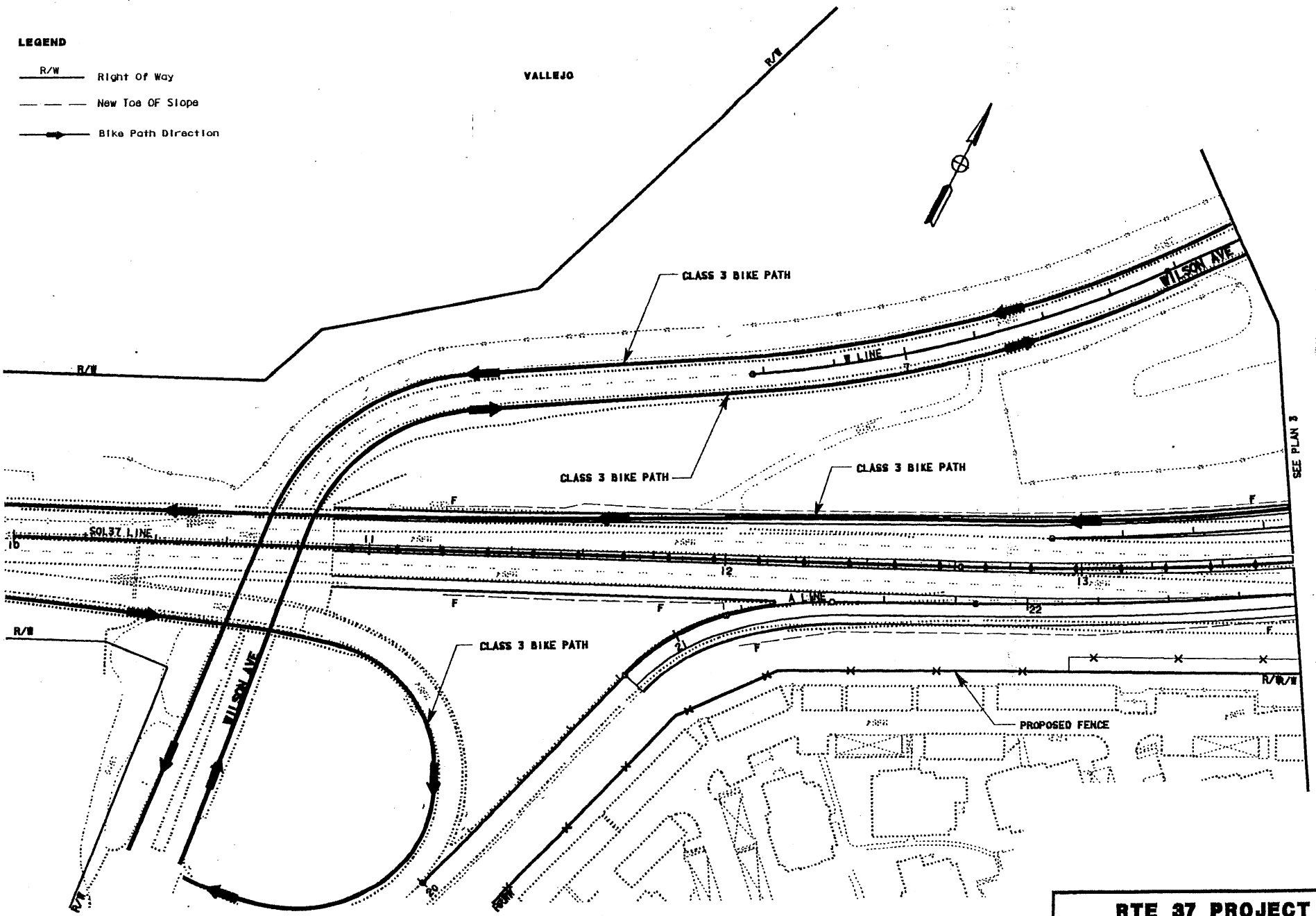

RTE 37 PROJECT

CONSTRUCT 4-LANE FREEWAY IN VALLEJO, FROM NAPA RIVER BRIDGE TO DIABLO STREET

PLAN 2 OF 21 DATE _____

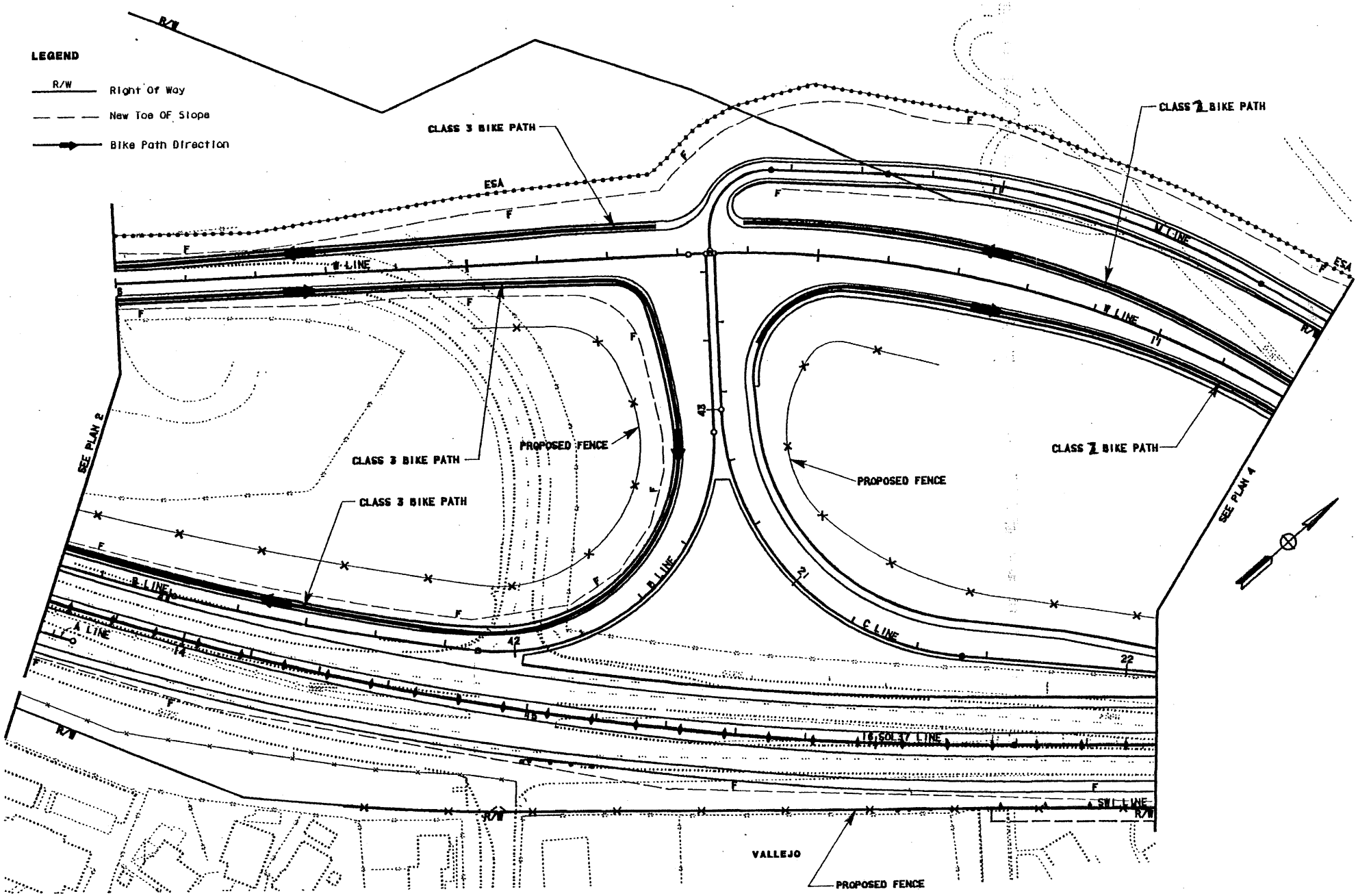

RTE 37 PROJECT

CONSTRUCT 4-LANE FREEWAY IN VALLEJO, FROM NAPA RIVER BRIDGE TO DIABLO STREET

PLAN 3 OF 21 DATE

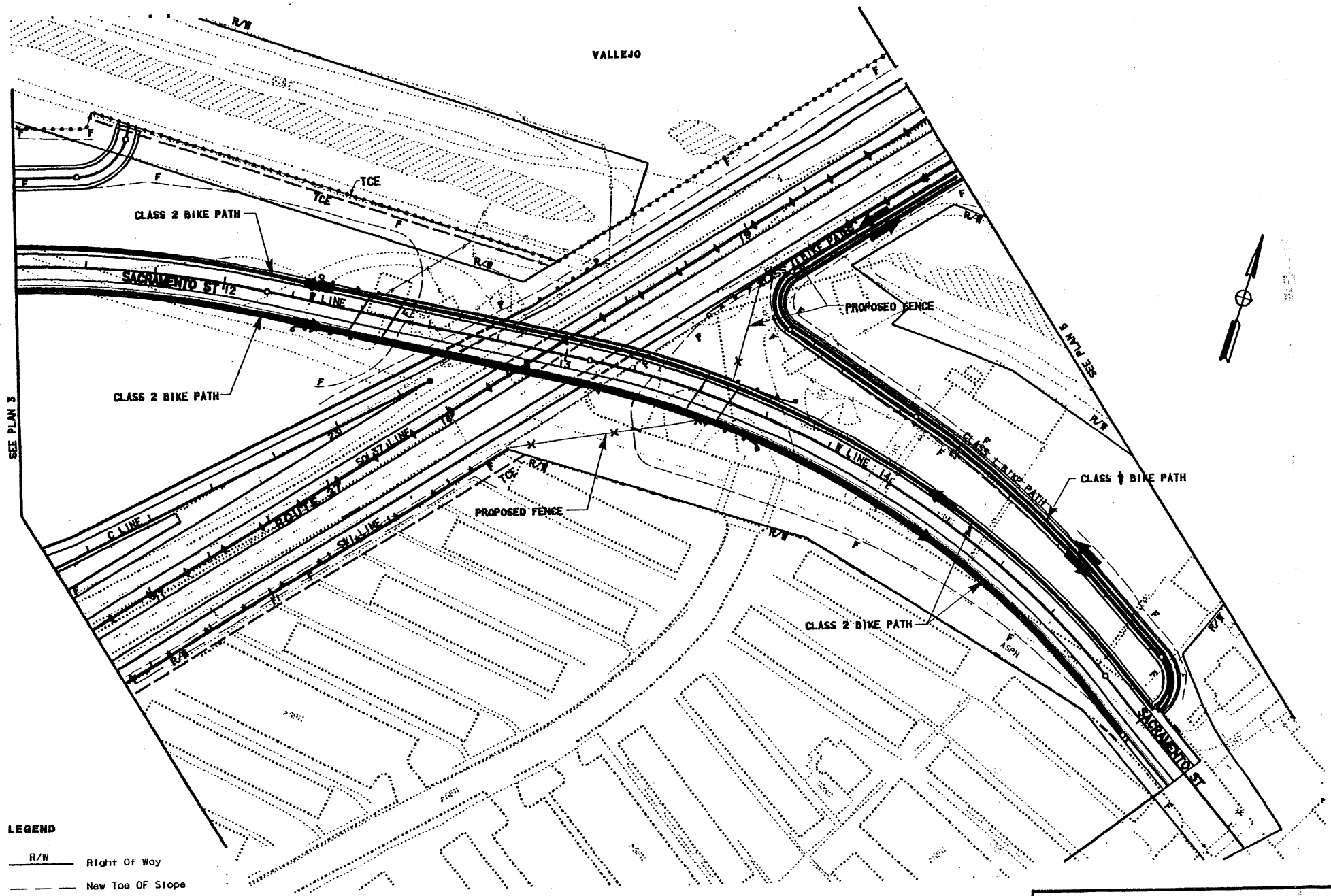

LEGEND

R/W — Right Of Way

— — — New Toe Of Slope

→ Bike Path Direction

RTE 37 PROJECT

CONSTRUCT 4-LANE FREEWAY IN VALLEJO, FROM NAPA RIVER BRIDGE TO DIABLO STREET

PLAN 4 OF 21 DATE

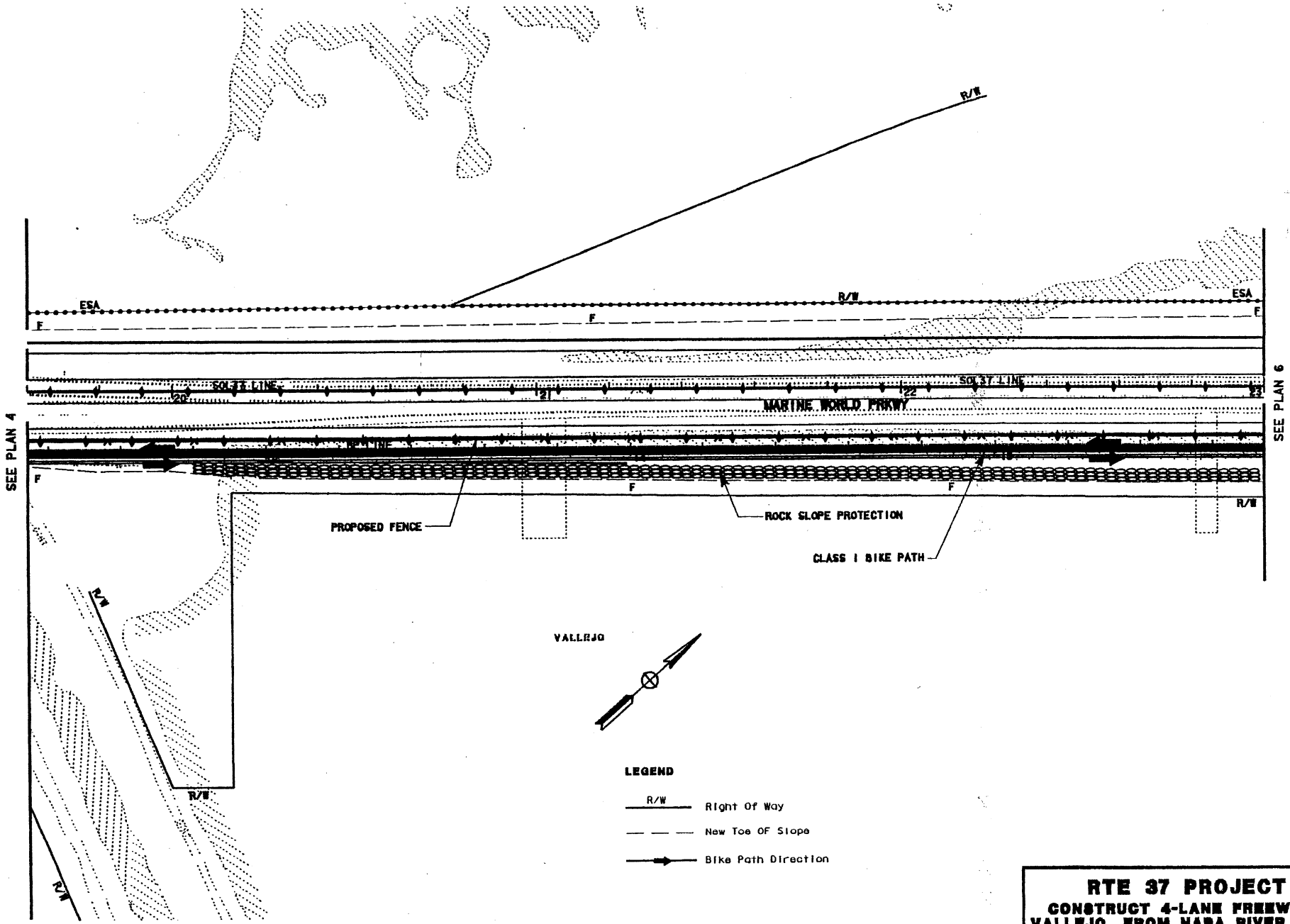

RTE 37 PROJECT

CONSTRUCT 4-LANE FREEWAY IN VALLEJO, FROM NAPA RIVER BRIDGE TO DIABLO STREET

PLAN 5 OF 21 DATE _____

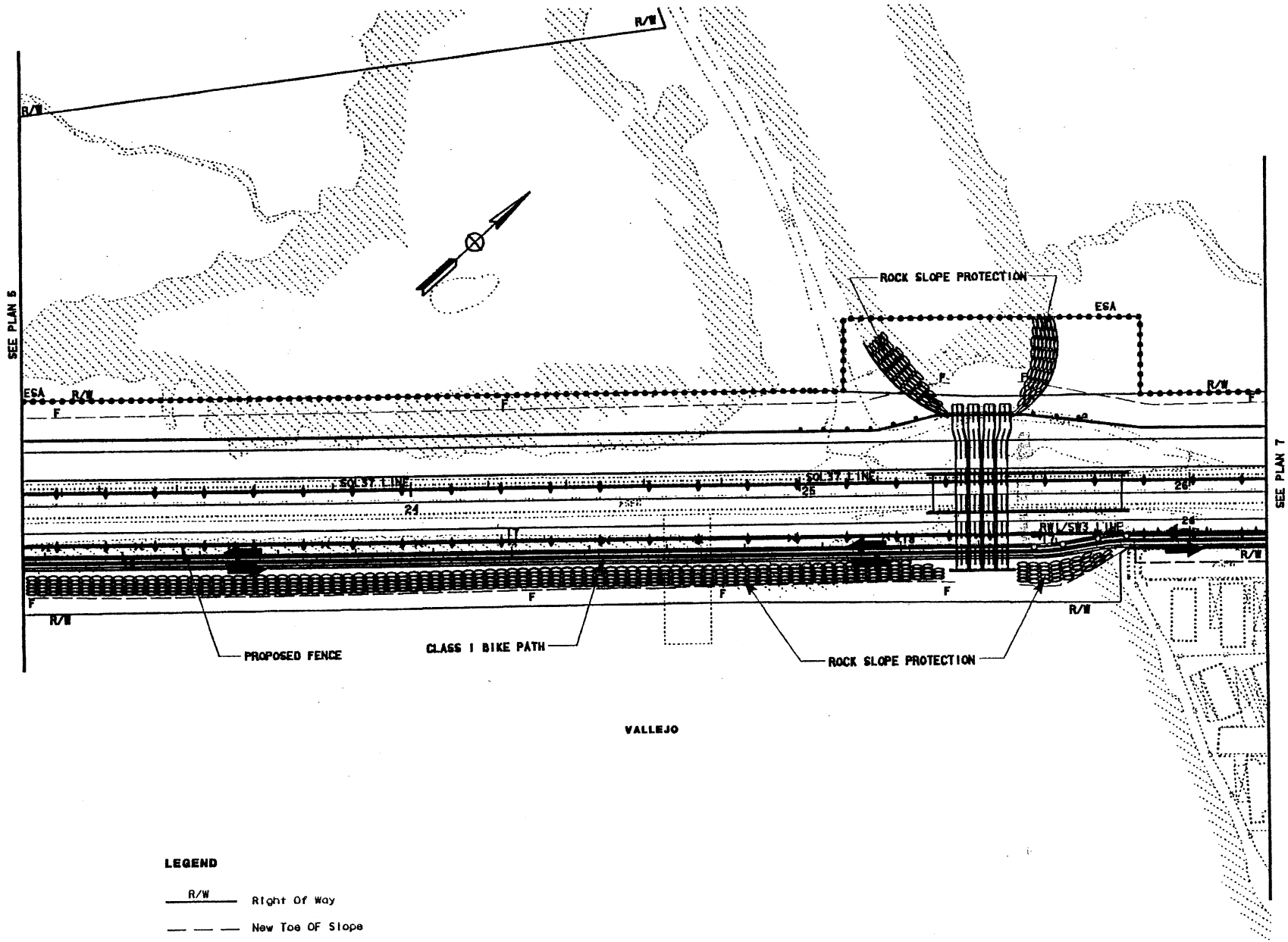

LEGEND

R/W — Right Of Way

— — — New Toe OF Slope

→ Bike Path Direction

RTE 37 PROJECT

CONSTRUCT 4-LANE FREEWAY IN VALLEJO, FROM NAPA RIVER BRIDG TO DIABLO STREET

PLAN 6 **OF** 21 **DATE** _____

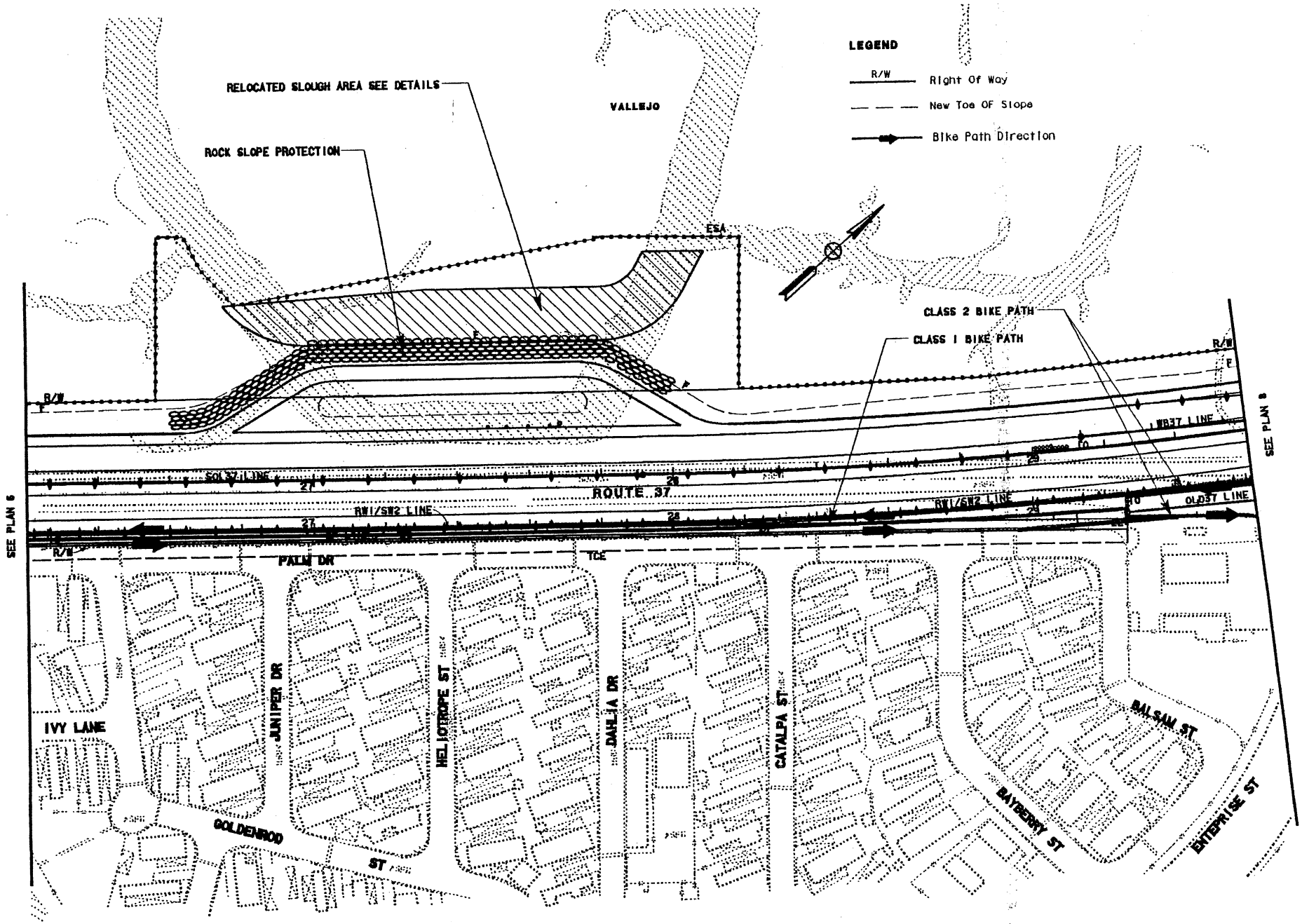

RTE 37 PROJECT

CONSTRUCT 4-LANE FREEWAY IN VALLEJO, FROM NAPA RIVER BRIDG TO DIABLO STREET

PLAN 7 OF 21 DATE

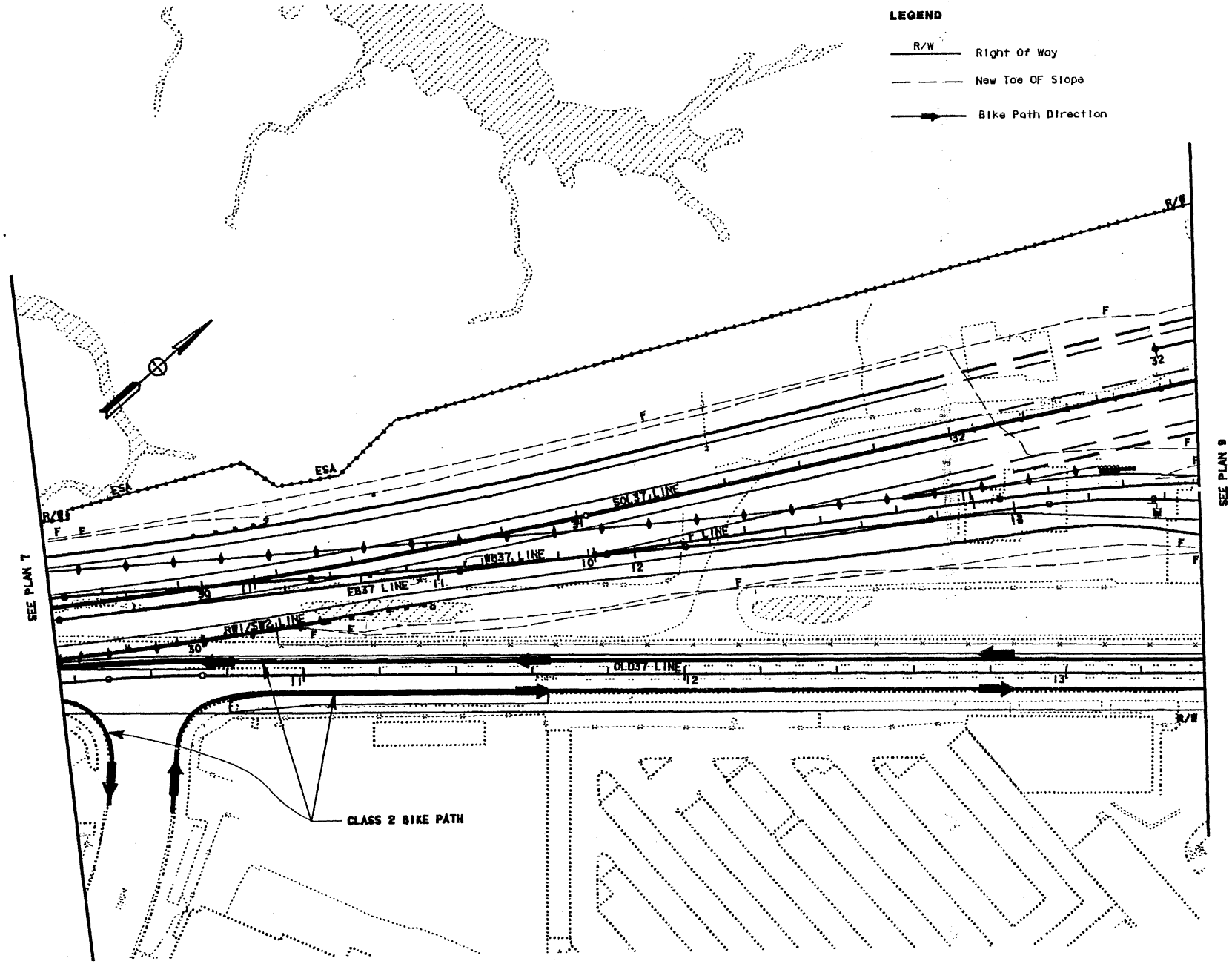

RTE 37 PROJECT

CONSTRUCT 4-LANE FREEWAY IN VALLEJO, FROM NAPA RIVER BRIDG TO DIABLO STREET

PLAN 8 OF 21 DATE

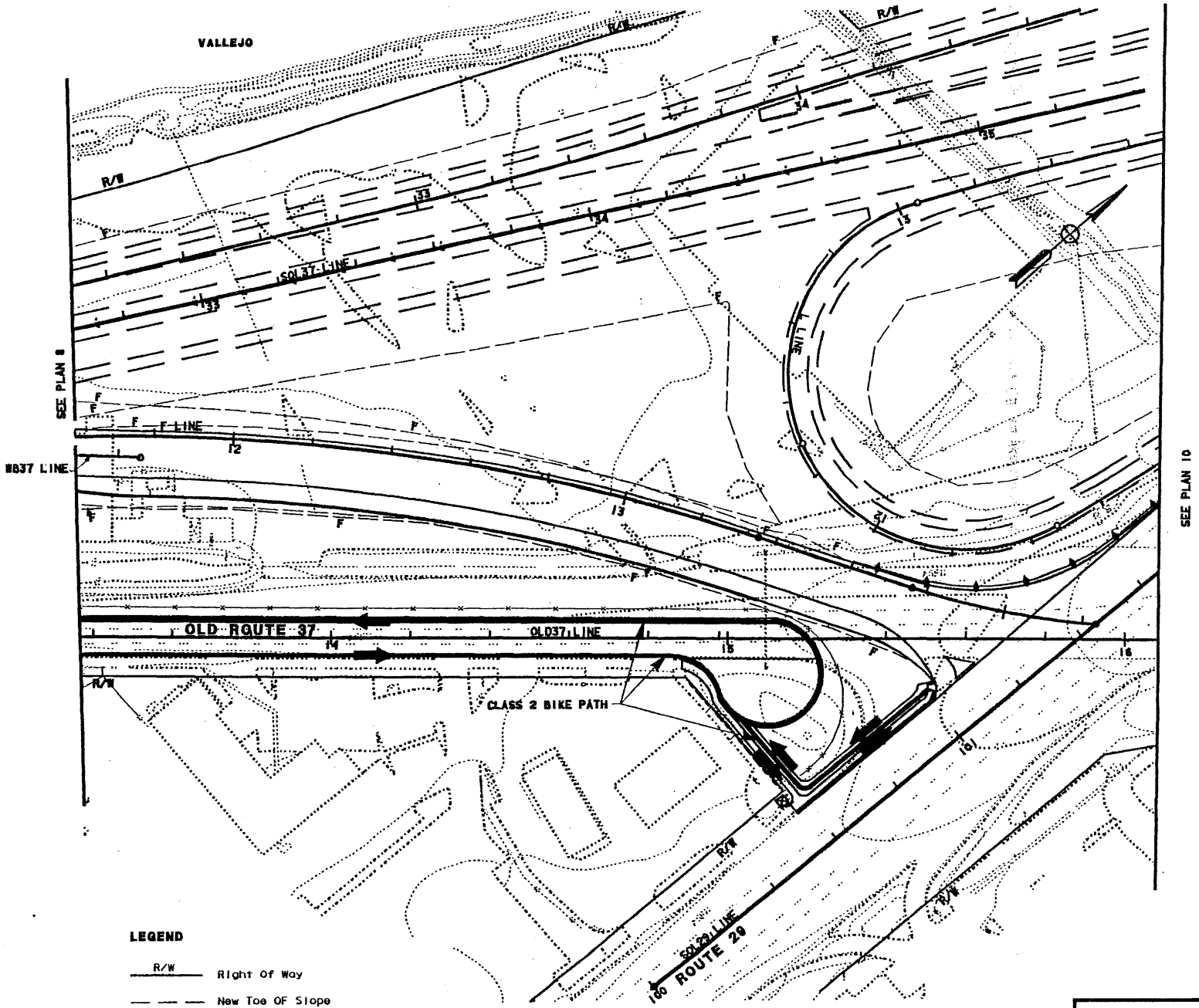

LEGEND

R/W — Right Of Way

— — — New Toe OF Slope

→ Bike Path Direction

RTE 37 PROJECT

CONSTRUCT 4-LANE FREEWAY IN VALLEJO, FROM NAPA RIVER BRIDG TO DIABLO STREET

PLAN 9 OF 21 DATE _____

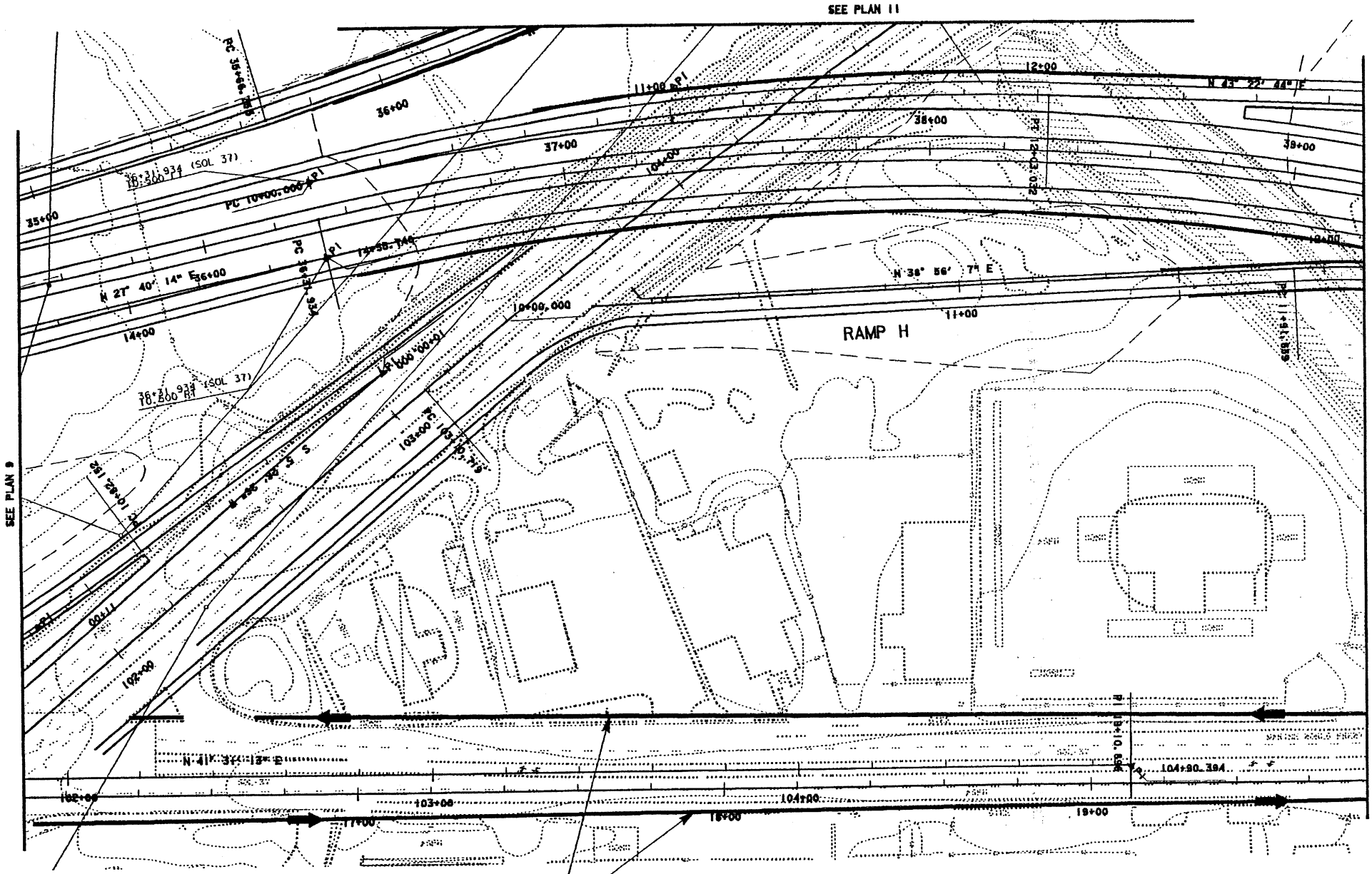

LEGEND

R/W — Right Of Way

— — — New Toe OF Slope

→ Bike Path Direction

RTE 37 PROJECT

CONSTRUCT 4-LANE FREEWAY IN VALLEJO, FROM NAPA RIVER BRID TO DIABLO STREET

PLAN 10 OF 21 DATE

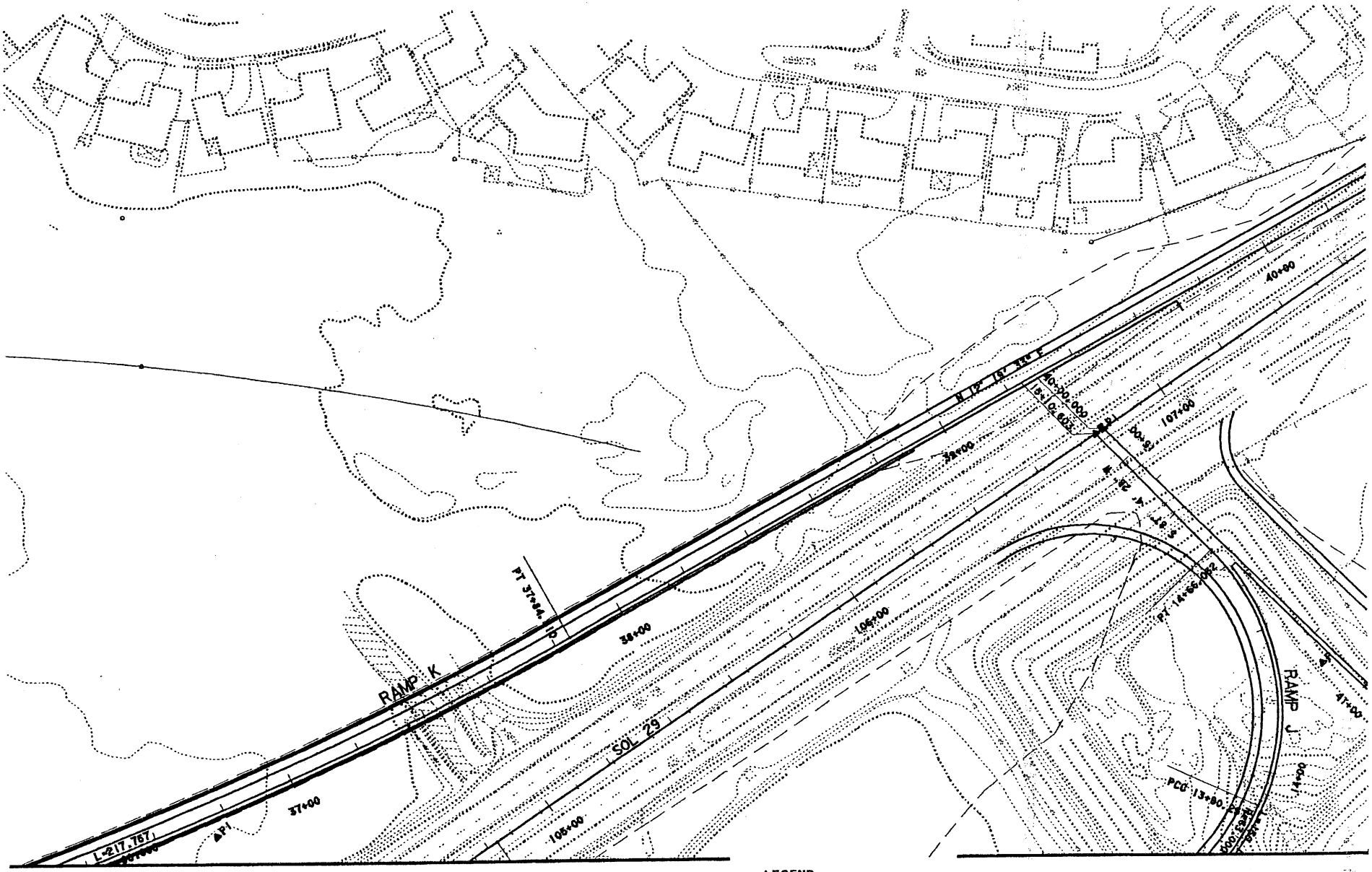

SEE PLAN 10

SEE PLAN 12

LEGEND

R/W — Right Of Way

— — — New Toe OF Slope

→ Bike Path Direction

RTE 37 PROJECT

CONSTRUCT 4-LANE FREEWAY IN
VALLEJO, FROM NAPA RIVER BRID
TO DIABLO STREET

PLAN 11 **OF** 21 **DATE** _____

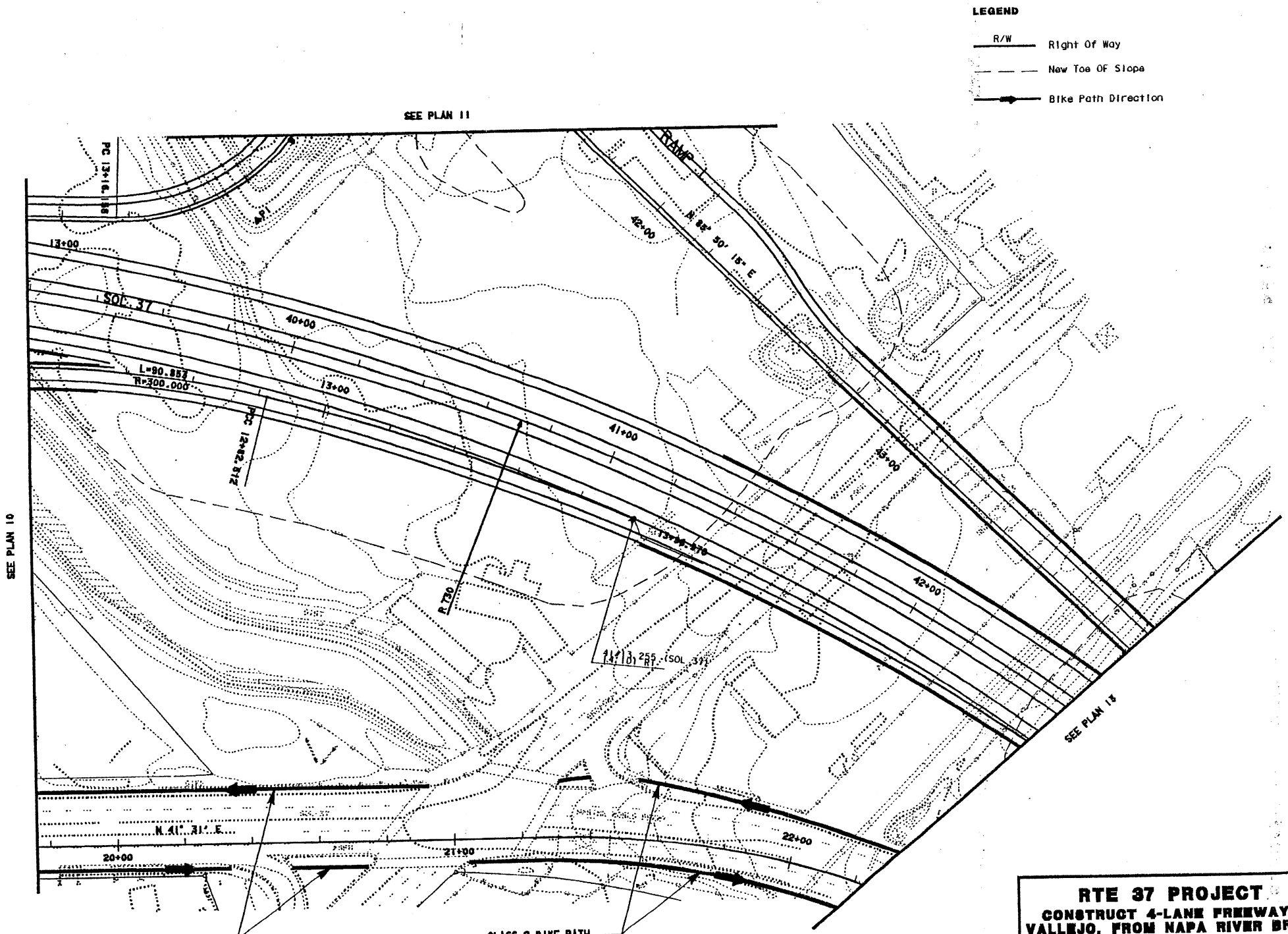

RTE 37 PROJECT

CONSTRUCT 4-LANE FREEWAY IN VALLEJO, FROM NAPA RIVER BRIDGE TO DIABLO STREET

PLAN 12 OF 21 DATE

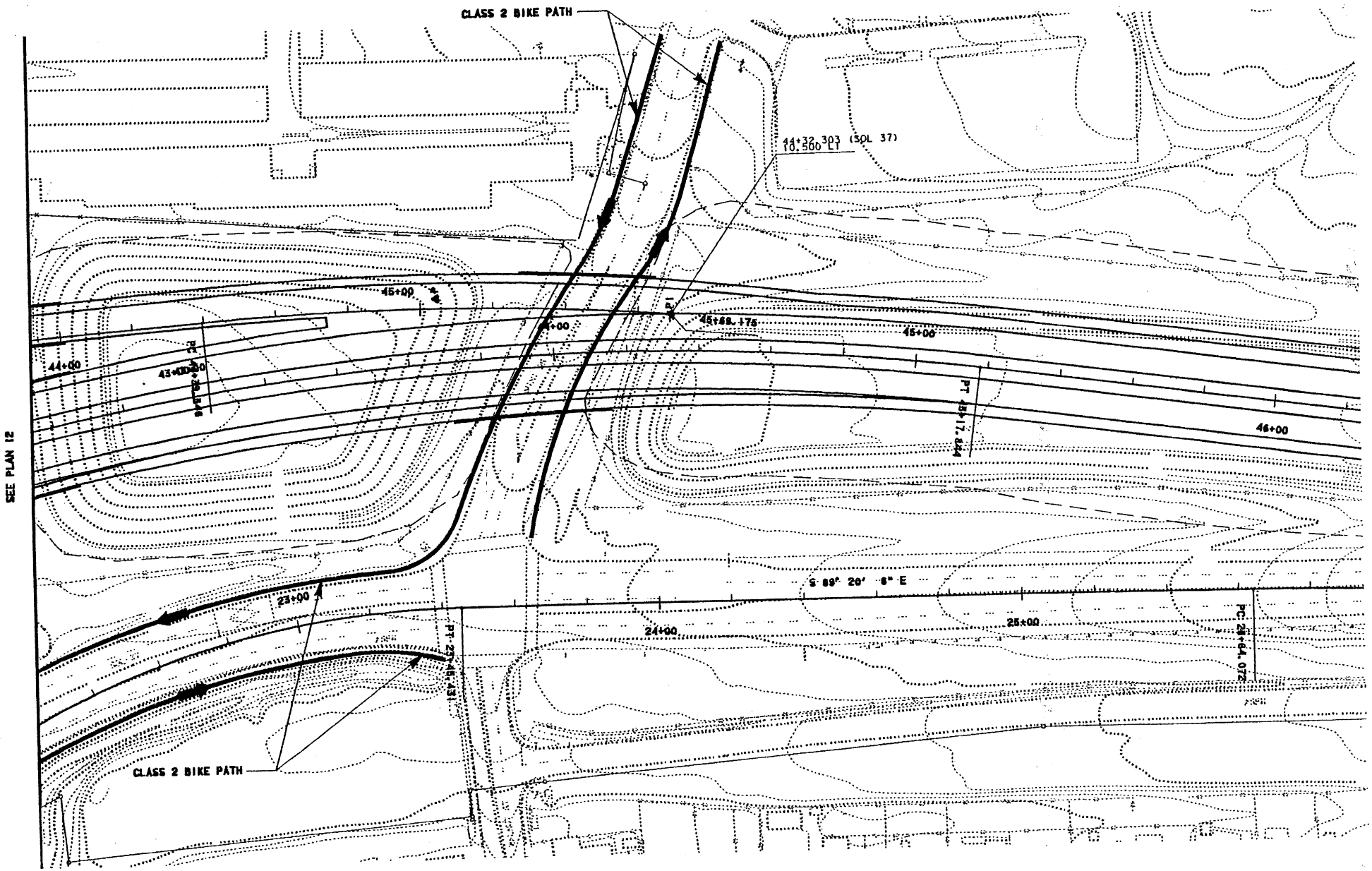

SEE PLAN 12

LEGEND

R/W — Right Of Way

— — — New Toe Of Slope

→ Bike Path Direction

RTE 37 PROJECT

CONSTRUCT 4-LANE FREEWAY IN VALLEJO, FROM NAPA RIVER BRIDGE TO DIABLO STREET

PLAN 13 OF 21 DATE _____

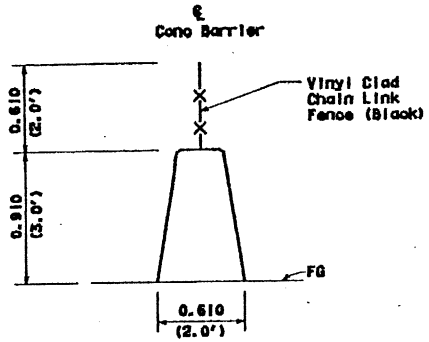

DETAIL A

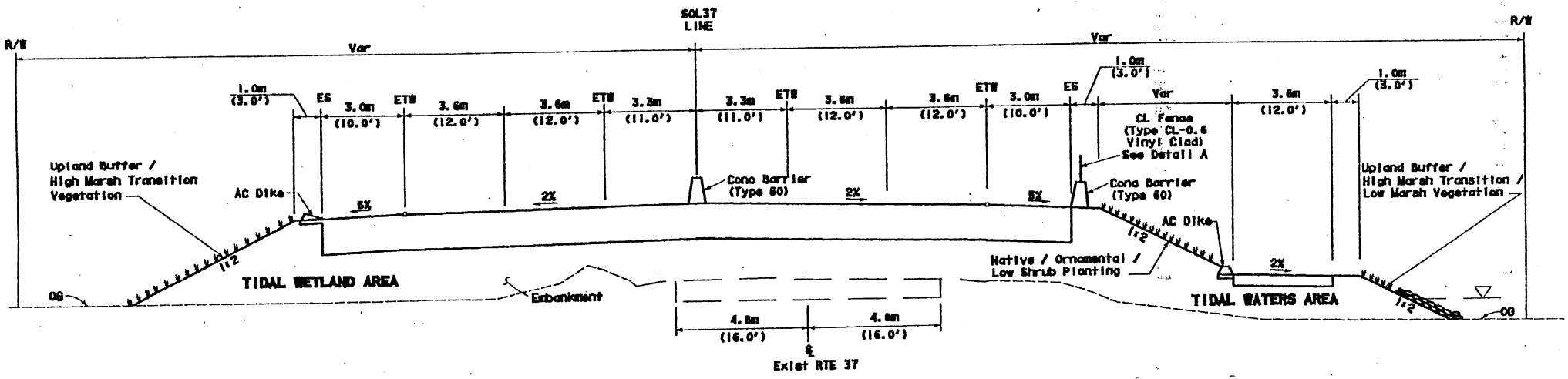

TYPICAL SECTION AT WHITE SLOUGH AREA

NO SCALE

RTE 37 PROJECT

CONSTRUCT 4-LANE FREEWAY IN VALLEJO, FROM NAPA RIVER BRIDGE TO DIABLO STREET

PLAN 14 OF 21 DATE _____

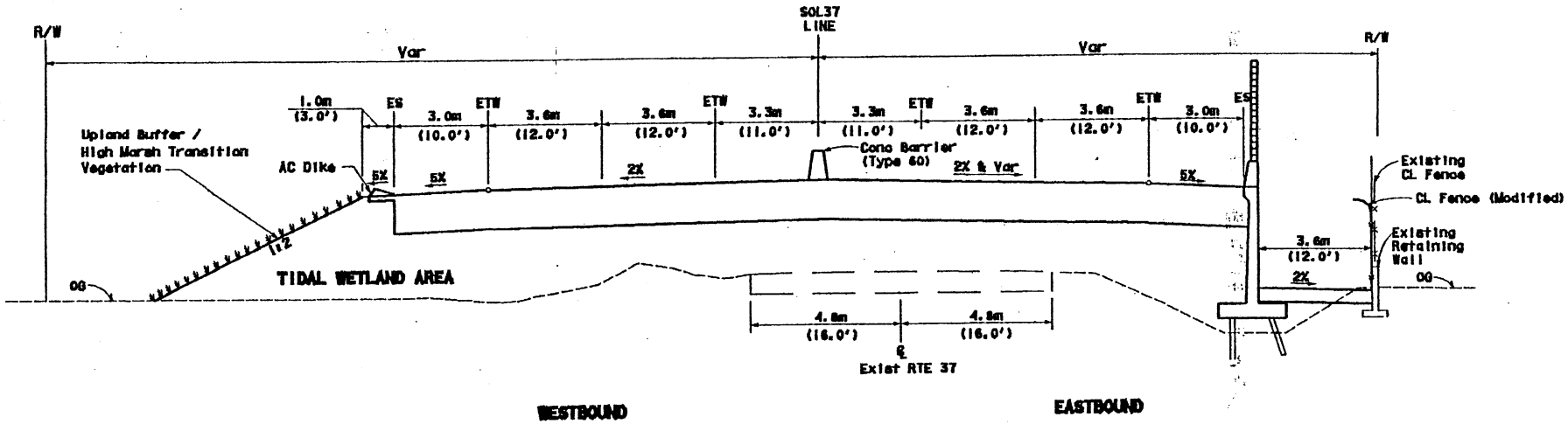

TYPICAL SECTION AT OLYMPIA MOBILODGE AREA

NO SCALE

RTE 37 PROJECT

CONSTRUCT 4-LANE FREEWAY IN VALLEJO, FROM NAPA RIVER BRIDGE TO DIABLO STREET

PLAN 15 OF 21 DATE _____

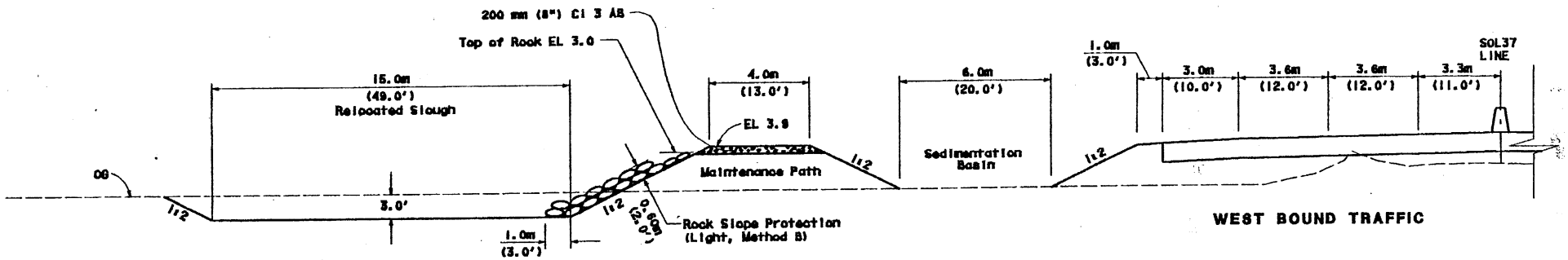

SECTION A-A

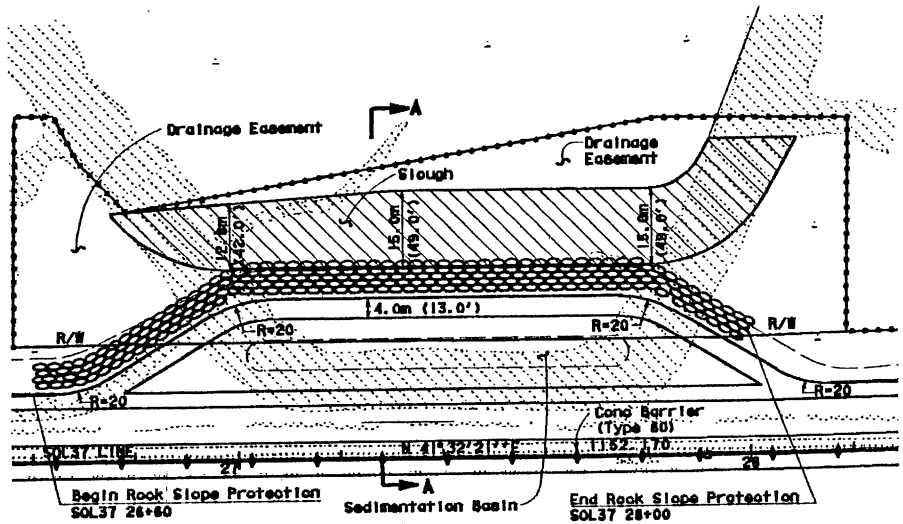

PLAN

RELOCATED SLOUGH DETAILS

NO SCALE

RTE 37 PROJECT

CONSTRUCT 4-LANE FREEWAY IN VALLEJO, FROM NAPA RIVER BRIDGE TO DIABLO STREET

PLAN 16 OF 21 DATE _____

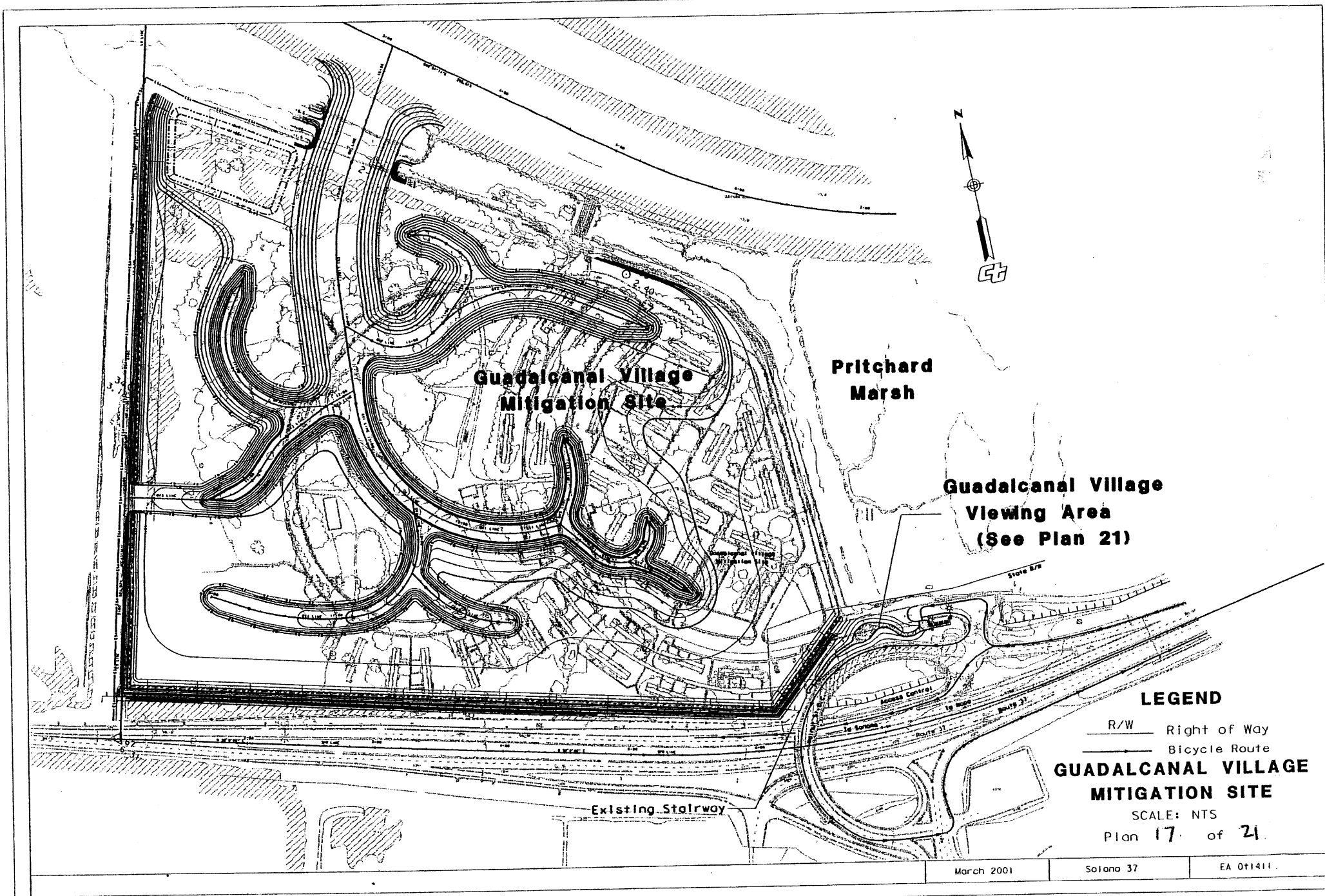

...\0t1431_gcanal\ps&e\site.dgn Apr. 04, 2001 14:42:22

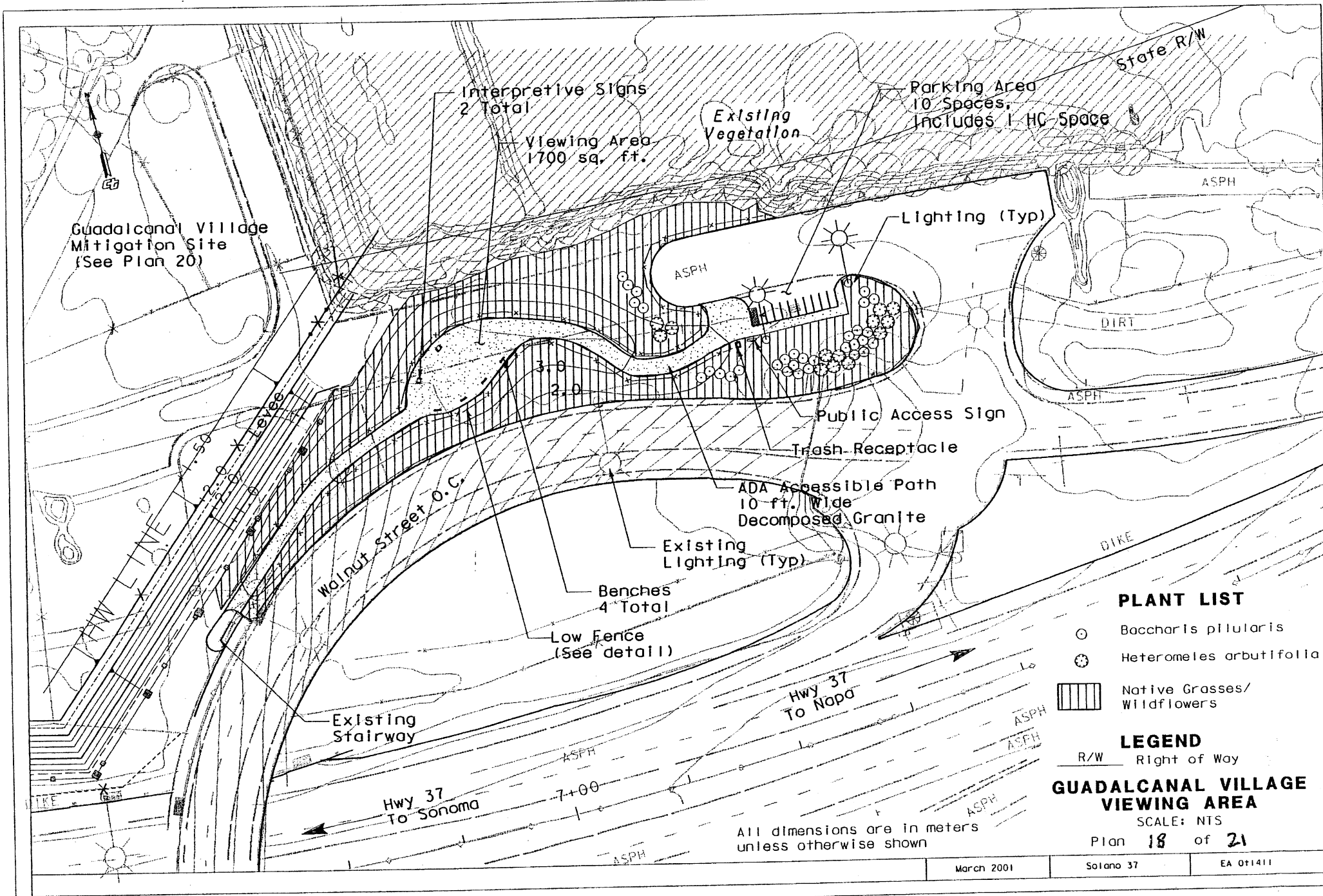

...\ps&e\40t143t1_30mar01_.dgn Apr. 04, 2001 14:41:40

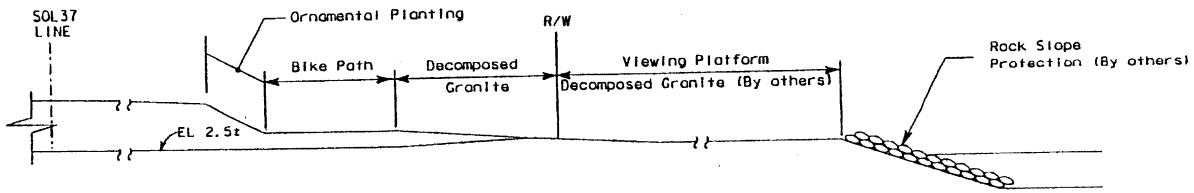

SECTION A-A

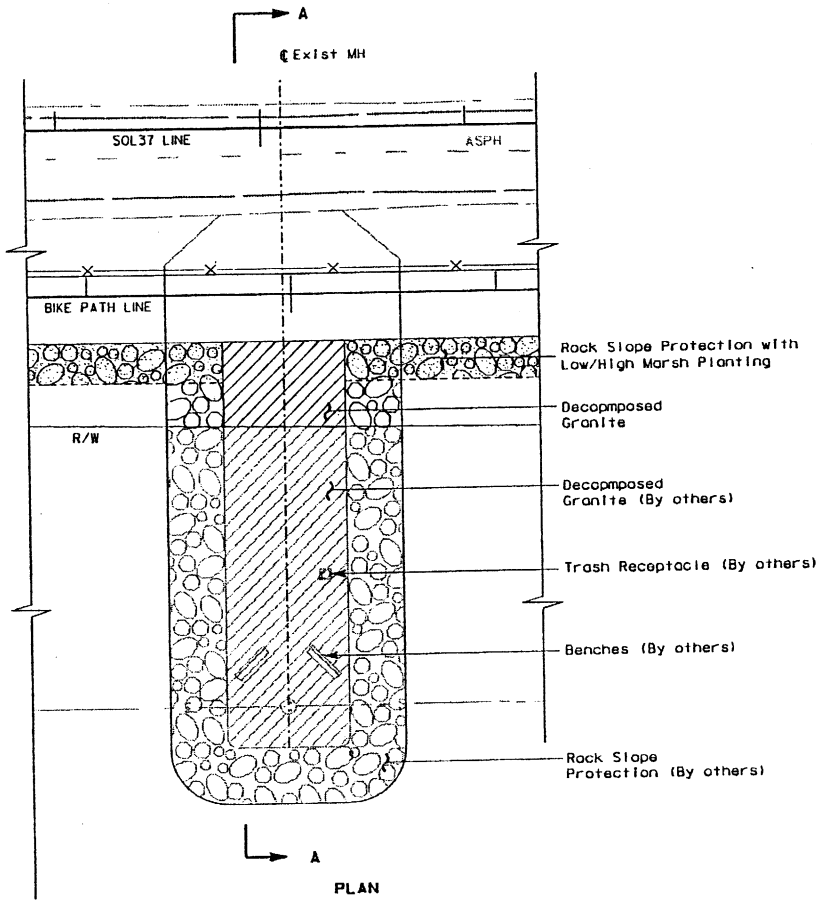

PLAN

BIKEPATH / VIEWING PLATFORM DETAIL

VIEWING PLATFORM DETAIL

SCALE: NTS

Plan 19 of 21

March 2001	Solano 37	EA 0T1411

...\platform_detail.dgn Apr. 04, 2001 14:23:02

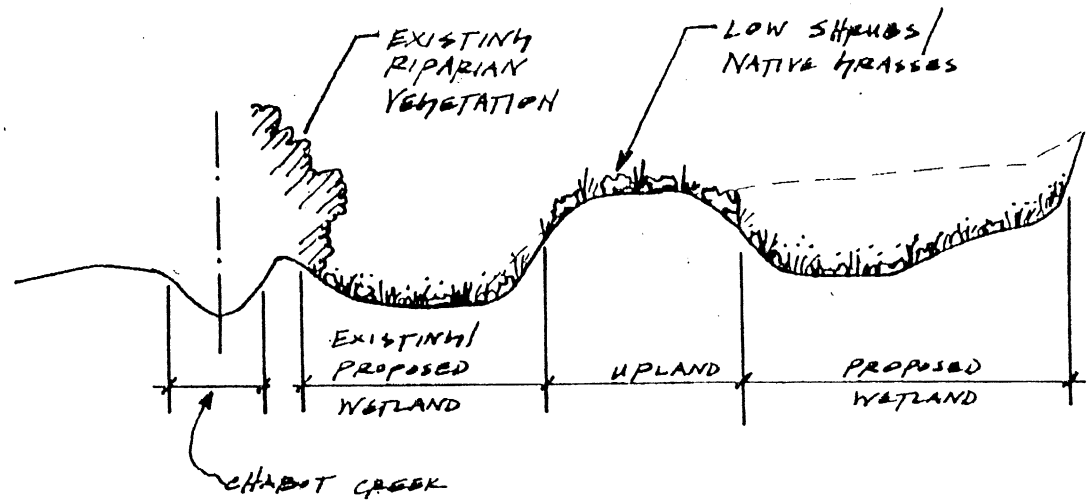

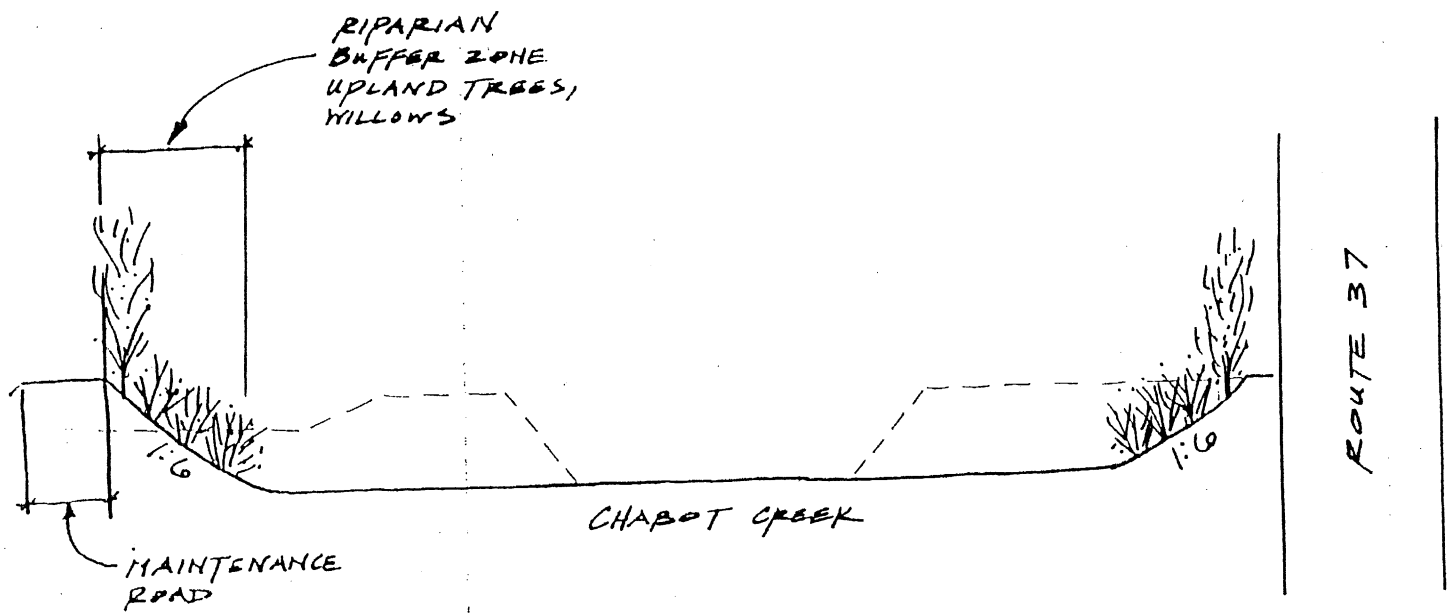

CHABOT CREEK MITIGATION

SCALE: NTS

Plan 20 of 21

March 2001	Solano 37	EA 011411

...\01431_gcanal\sectiontb.dgn Apr. 04, 2001 14:27:52

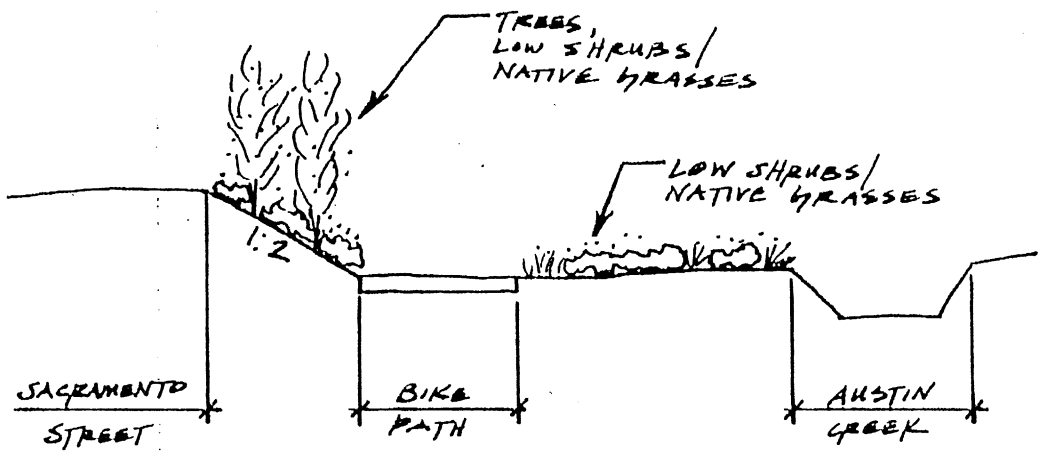

AUSTIN CREEK MITIGATION

SCALE: NTS

Plan 21 of 21

March 2001	Solano 37	EA 011411

...\0t1431_gcanal\sectiontb.dgn Apr. 04, 2001 14:28:05