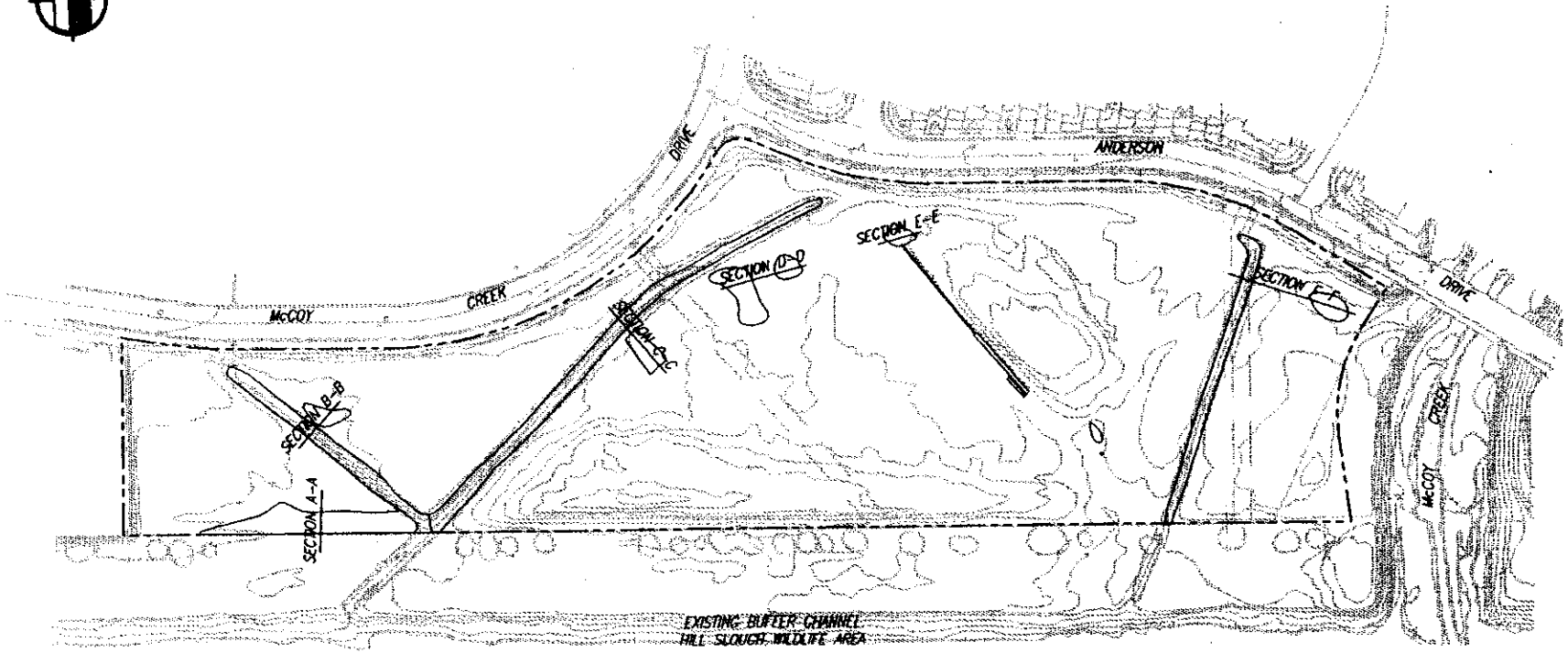

WETLAND SECTION KEY MAP

PURPOSE: PROVIDE NEW ELEMENTARY SCHOOL AND MINIMIZE IMPACT ON EXISTING WETLAND AREA

DATUM: NGVD 29

MLW: -2.9'

ADJACENT PROPERTY OWNERS:

1. McCOY CREEK EASEMENT, CITY OF SUISUN
2. HILL SLOUGH WILDLIFE AREA CALIFORNIA DEPARTMENT OF FISH & GAME
3. CENTURY VISION DEVELOPMENT

PLAN VIEW

0' 50' 100' 150' 200'

1" = 200'

PROPOSED NEW
LAWLER RANCH ELEMENTARY SCHOOL

OWNER: FAIRFIELD-SUISUN UNIFIED SCHOOL DISTRICT
1975 PENNSYLVANIA AVENUE
FAIRFIELD, CA 94533

ARCHITECT: VBN ARCHITECTS

CIVIL ENGINEER: CREEGAN & D'ANGELO

ADJACENT TO: HILL SLOUGH WILDLIFE AREA

AT: SUISUN CITY

COUNTY OF: SOLANO

STATE: CA

APPLICATION BY: FAIRFIELD-SUISUN UNIFIED SCHOOL DISTRICT

SHEET 1 OF 8 DATE: 7-8-02

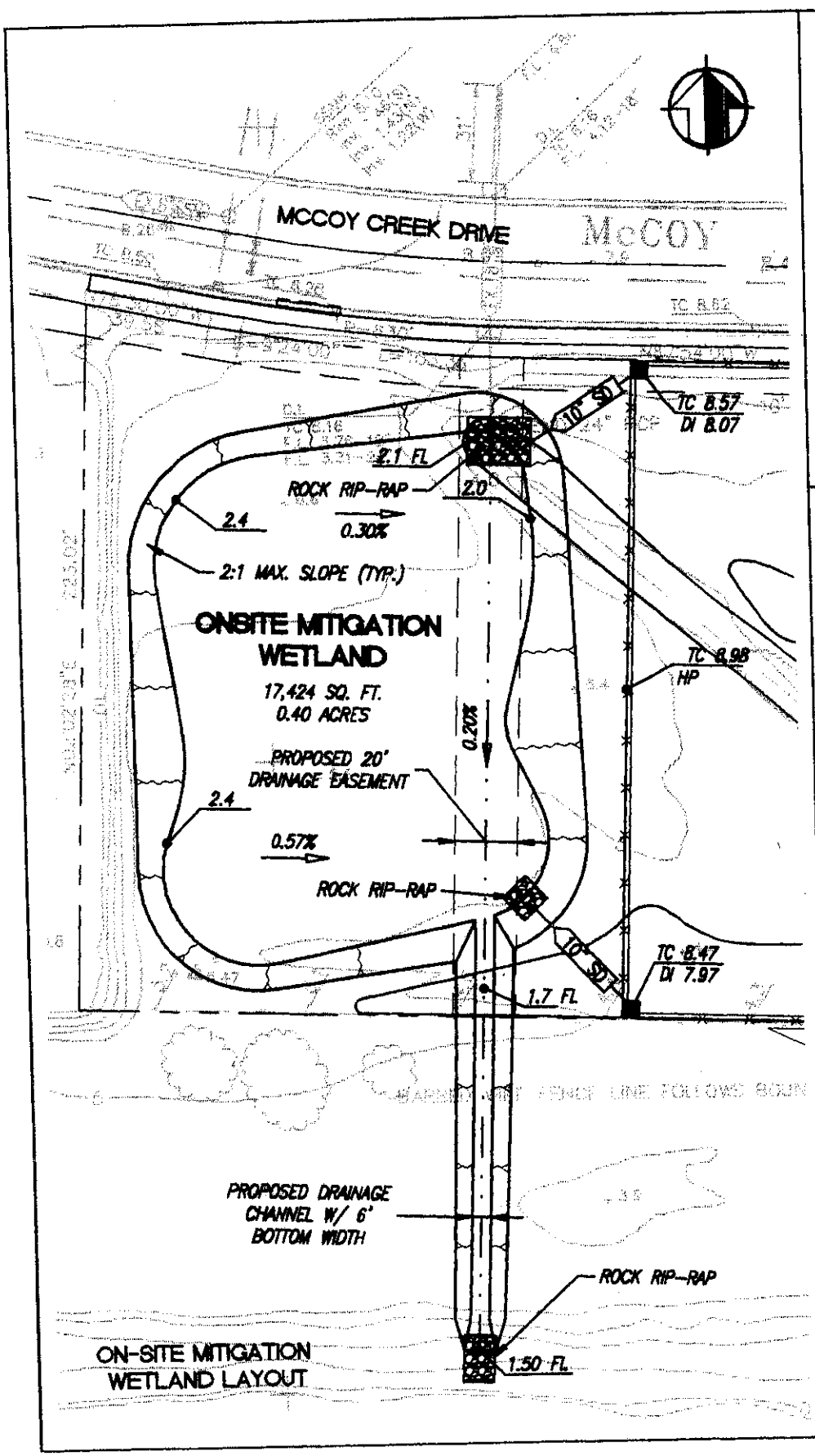

ADJACENT TO: HILL SLOUGH WILDLIFE AREA
AT: SUISUN CITY
COUNTY OF: SOLANO
STATE: CA
APPLICATION BY: FAIRFIELD-SUISUN UNIFIED SCHOOL DISTRICT

SHEET 2 OF 8 DATE: 7-8-02

PLAN VIEW
0' 25' 50'
1"=50'

PROPOSED NEW
LAWLER RANCH ELEMENTARY SCHOOL

OWNER: FAIRFIELD-SUISUN UNIFIED SCHOOL DISTRICT
1975 PENNSYLVANIA AVENUE
FAIRFIELD, CA 94533

ARCHITECT: VBN ARCHITECTS
CIVIL ENGINEER: CREEGAN & D'ANGELO

PURPOSE: PROVIDE NEW ELEMENTARY SCHOOL AND MINIMIZE IMPACT ON EXISTING WETLAND AREA

DATUM: NGVD 29
MLW: -2.9'
ADJACENT PROPERTY OWNERS:
1. McCOY CREEK EASEMENT, CITY OF SUISUN
2. HILL SLOUGH WILDLIFE AREA
CALIFORNIA DEPARTMENT OF FISH & GAME
3. CENTURY VISION DEVELOPMENT

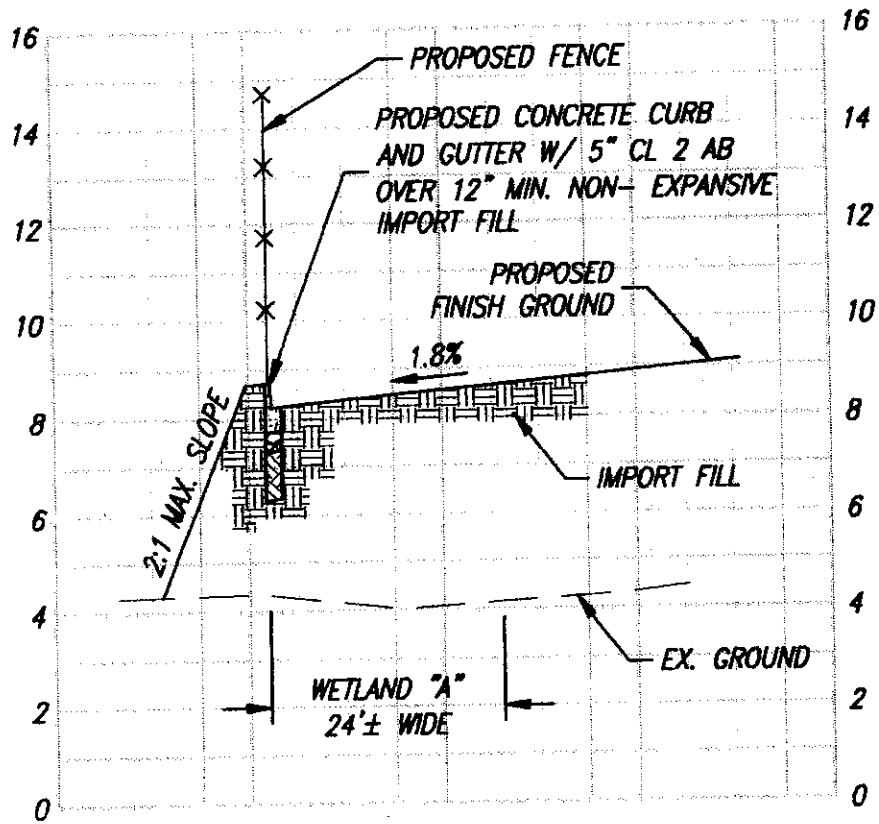

SECTION A-A

PURPOSE: PROVIDE NEW ELEMENTARY SCHOOL AND MINIMIZE IMPACT ON EXISTING WETLAND AREA

DATUM: NGVD 29

MLW: -2.9'

ADJACENT PROPERTY OWNERS:

1. McCOY CREEK EASEMENT, CITY OF SUISUN
2. HILL SLOUGH WILDLIFE AREA CALIFORNIA DEPARTMENT OF FISH & GAME
3. CENTURY VISION DEVELOPMENT

0' 5' 10' 15' 20'

1" = 20' (HORIZONTAL)
1" = 4' (VERTICAL)

PROPOSED NEW
LAWLER RANCH ELEMENTARY SCHOOL

OWNER: FAIRFIELD-SUISUN UNIFIED SCHOOL DISTRICT
1975 PENNSYLVANIA AVENUE
FAIRFIELD, CA 94533

ARCHITECT: VBN ARCHITECTS

CIVIL ENGINEER: CREEGAN & D'ANGELO

ADJACENT TO: HILL SLOUGH WILDLIFE AREA

AT: SUISUN CITY

COUNTY OF: SOLANO

STATE: CA

APPLICATION BY: FAIRFIELD-SUISUN UNIFIED SCHOOL DISTRICT

SHEET 3 OF 8 DATE: 7-8-02

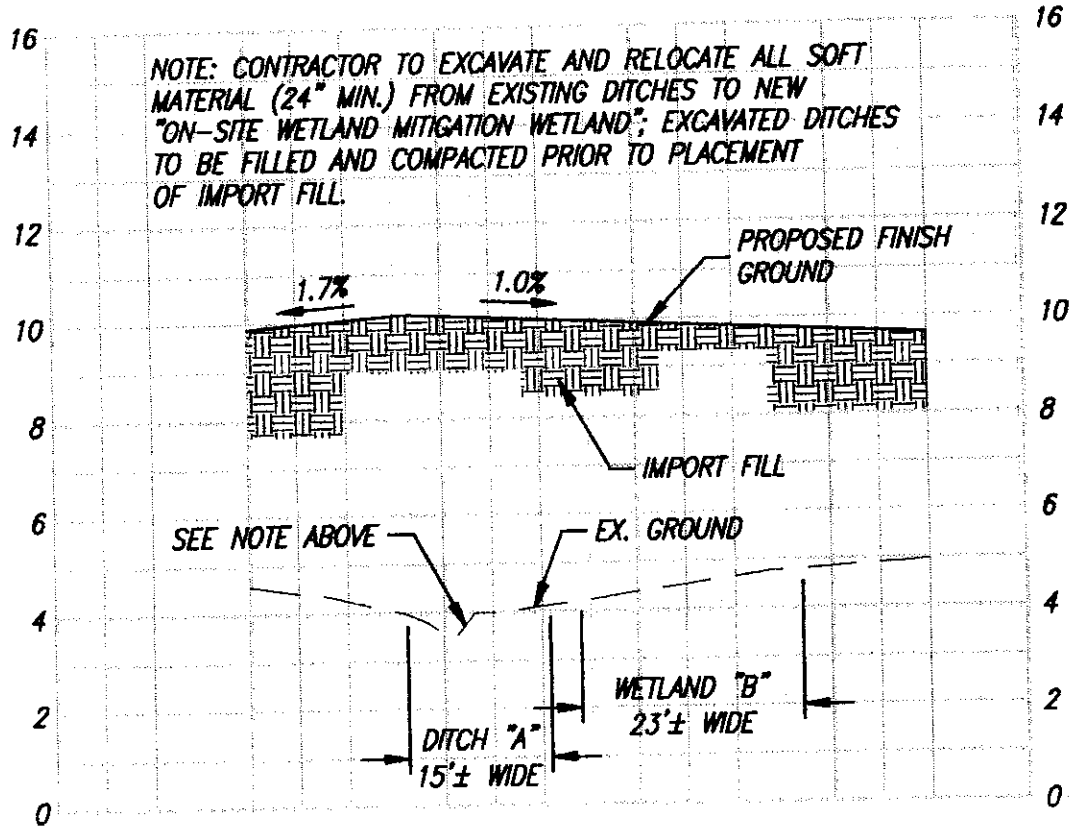

SECTION B-B

PURPOSE: PROVIDE NEW ELEMENTARY SCHOOL AND MINIMIZE IMPACT ON EXISTING WETLAND AREA

DATUM: NGVD 29

MLW: -2.9'

ADJACENT PROPERTY OWNERS:

1. McCOY CREEK EASEMENT, CITY OF SUISUN
2. HILL SLOUGH WILDLIFE AREA CALIFORNIA DEPARTMENT OF FISH & GAME
3. CENTURY VISION DEVELOPMENT

0' 5' 10' 15' 20'

1" = 20' (HORIZONTAL)
1" = 4' (VERTICAL)

PROPOSED NEW
LAWLER RANCH ELEMENTARY SCHOOL

OWNER: FAIRFIELD-SUISUN UNIFIED SCHOOL DISTRICT
1975 PENNSYLVANIA AVENUE
FAIRFIELD, CA 94533

ARCHITECT: VBN ARCHITECTS

CIVIL ENGINEER: CREEGAN & D'ANGELO

ADJACENT TO: HILL SLOUGH WILDLIFE AREA
AT: SUISUN CITY
COUNTY OF: SOLANO
STATE: CA
APPLICATION BY: FAIRFIELD-SUISUN UNIFIED SCHOOL DISTRICT

SHEET 4 OF 8 DATE: 7-8-02

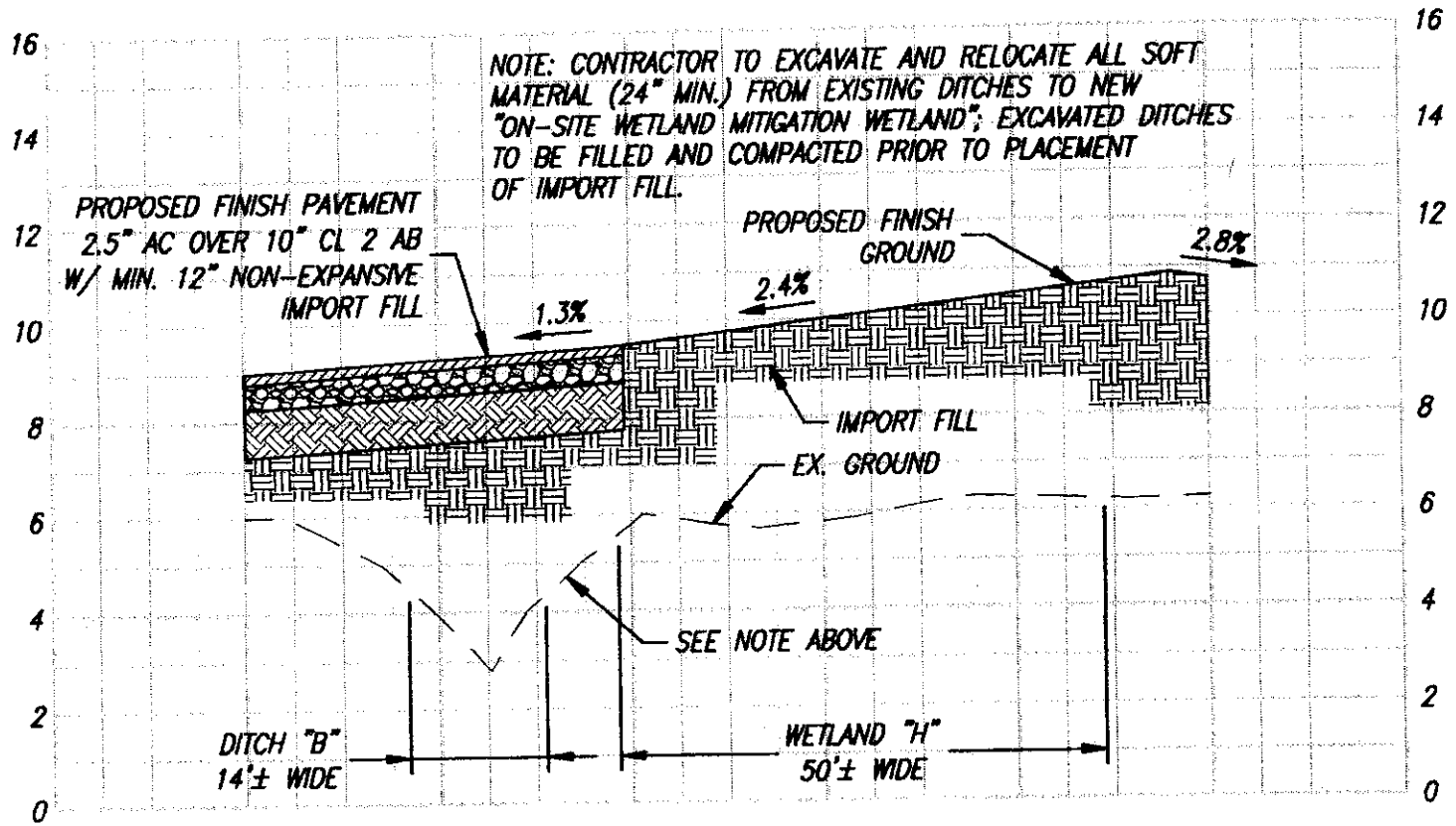

SECTION C-C

PURPOSE: PROVIDE NEW ELEMENTARY SCHOOL AND MINIMIZE IMPACT ON EXISTING WETLAND AREA

DATUM: NGVD 29

MLW: -2.9'

ADJACENT PROPERTY OWNERS:

1. McCOY CREEK EASEMENT, CITY OF SUISUN
2. HILL SLOUGH WILDLIFE AREA
   CALIFORNIA DEPARTMENT OF FISH & GAME
3. CENTURY VISION DEVELOPMENT

0' 5' 10' 15' 20'

1" = 20' (HORIZONTAL)
1" = 4' (VERTICAL)

PROPOSED NEW
LAWLER RANCH ELEMENTARY SCHOOL

OWNER: FAIRFIELD-SUISUN UNIFIED SCHOOL DISTRICT
1975 PENNSYLVANIA AVENUE
FAIRFIELD, CA 94533

ARCHITECT: VBN ARCHITECTS

CIVIL ENGINEER: CREEGAN & D'ANGELO

ADJACENT TO: HILL SLOUGH WILDLIFE AREA
AT: SUISUN CITY
COUNTY OF: SOLANO
STATE: CA
APPLICATION BY: FAIRFIELD-SUISUN UNIFIED SCHOOL DISTRICT

SHEET 5 OF 8 DATE: 7-8-02

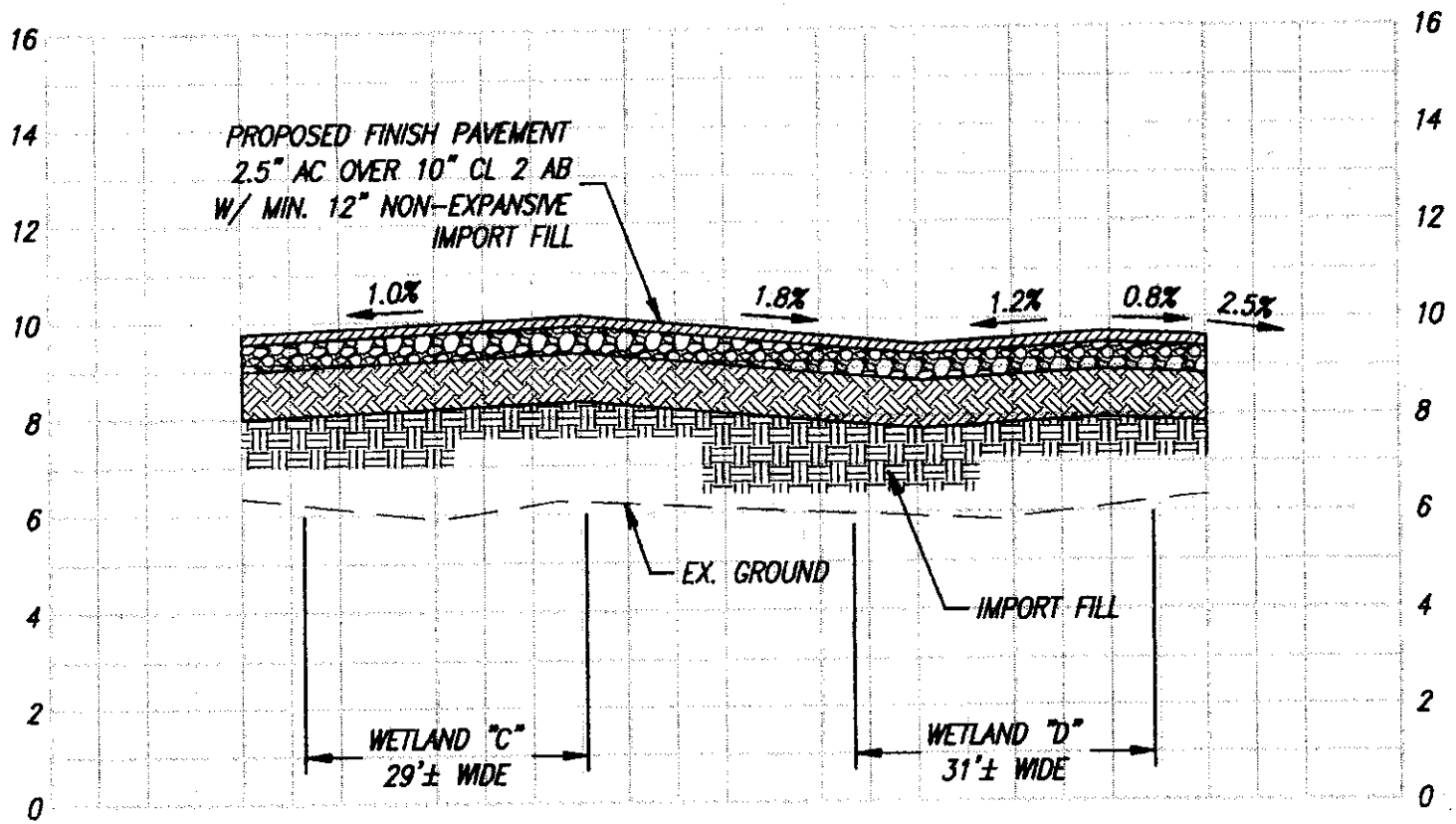

SECTION D-D

PURPOSE: PROVIDE NEW ELEMENTARY SCHOOL AND MINIMIZE IMPACT ON EXISTING WETLAND AREA

DATUM: NGVD 29

MLW: -2.9'

ADJACENT PROPERTY OWNERS:

1. McCOY CREEK EASEMENT, CITY OF SUISUN
2. HILL SLOUGH WILDLIFE AREA
   CALIFORNIA DEPARTMENT OF FISH & GAME
3. CENTURY VISION DEVELOPMENT

0' 5' 10' 15' 20'

1" = 20' (HORIZONTAL)
1" = 4' (VERTICAL)

PROPOSED NEW
LAWLER RANCH ELEMENTARY SCHOOL

OWNER: FAIRFIELD-SUISUN UNIFIED SCHOOL DISTRICT
1975 PENNSYLVANIA AVENUE
FAIRFIELD, CA 94533

ARCHITECT: VBN ARCHITECTS

CIVIL ENGINEER: CREEGAN & D'ANGELO

ADJACENT TO: HILL SLOUGH WILDLIFE AREA
AT: SUISUN CITY
COUNTY OF: SOLANO
STATE: CA
APPLICATION BY: FAIRFIELD-SUISUN UNIFIED SCHOOL DISTRICT

SHEET 6 OF 8 DATE: 7-8-02

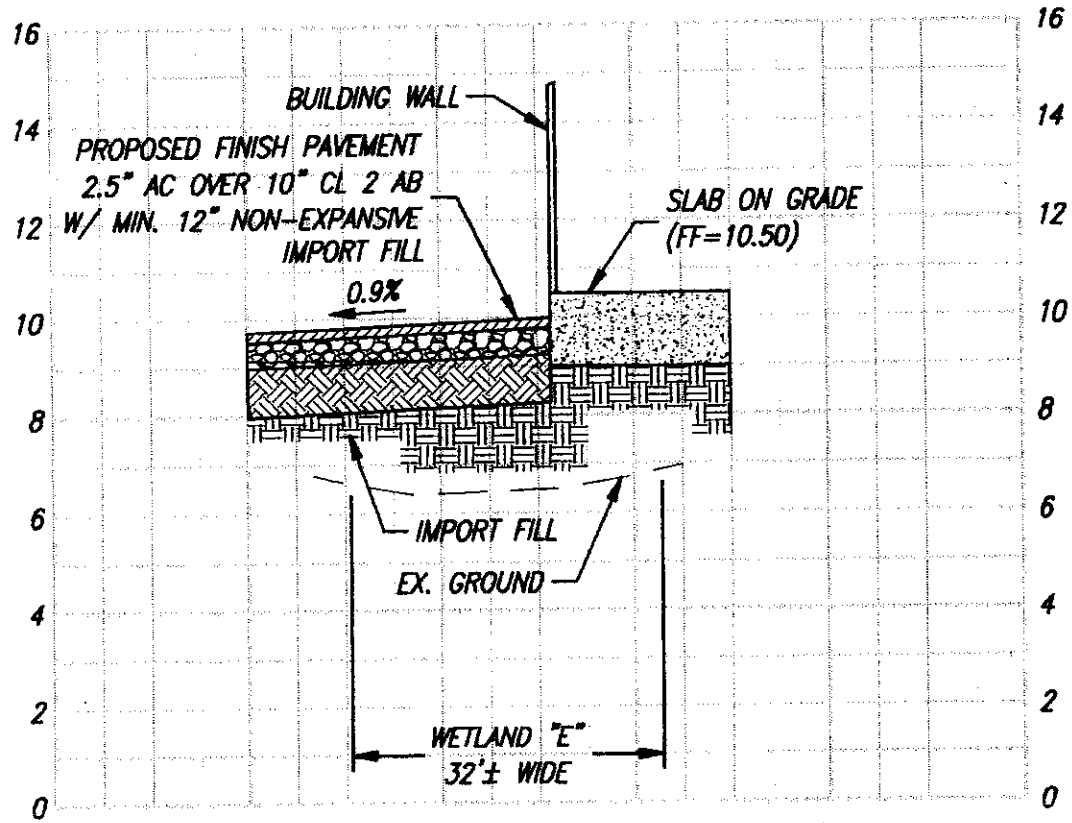

SECTION E-E

PURPOSE: PROVIDE NEW ELEMENTARY SCHOOL AND MINIMIZE IMPACT ON EXISTING WETLAND AREA

DATUM: NGVD 29

MLW: -2.9'

ADJACENT PROPERTY OWNERS:

1. McCOY CREEK EASEMENT, CITY OF SUISUN
2. HILL SLOUGH WILDLIFE AREA
   CALIFORNIA DEPARTMENT OF FISH & GAME
3. CENTURY VISION DEVELOPMENT

0' 5' 10' 15' 20'

1" = 20' (HORIZONTAL)
1" = 4' (VERTICAL)

PROPOSED NEW
LAWLER RANCH ELEMENTARY SCHOOL

OWNER: FAIRFIELD-SUISUN UNIFIED SCHOOL DISTRICT
1975 PENNSYLVANIA AVENUE
FAIRFIELD, CA 94533

ARCHITECT: VBN ARCHITECTS

CIVIL ENGINEER: CREEGAN & D'ANGELO

ADJACENT TO: HILL SLOUGH WILDLIFE AREA
AT: SUISUN CITY
COUNTY OF: SOLANO
STATE: CA
APPLICATION BY: FAIRFIELD-SUISUN UNIFIED SCHOOL DISTRICT

SHEET 7 OF 8 DATE: 7-8-02

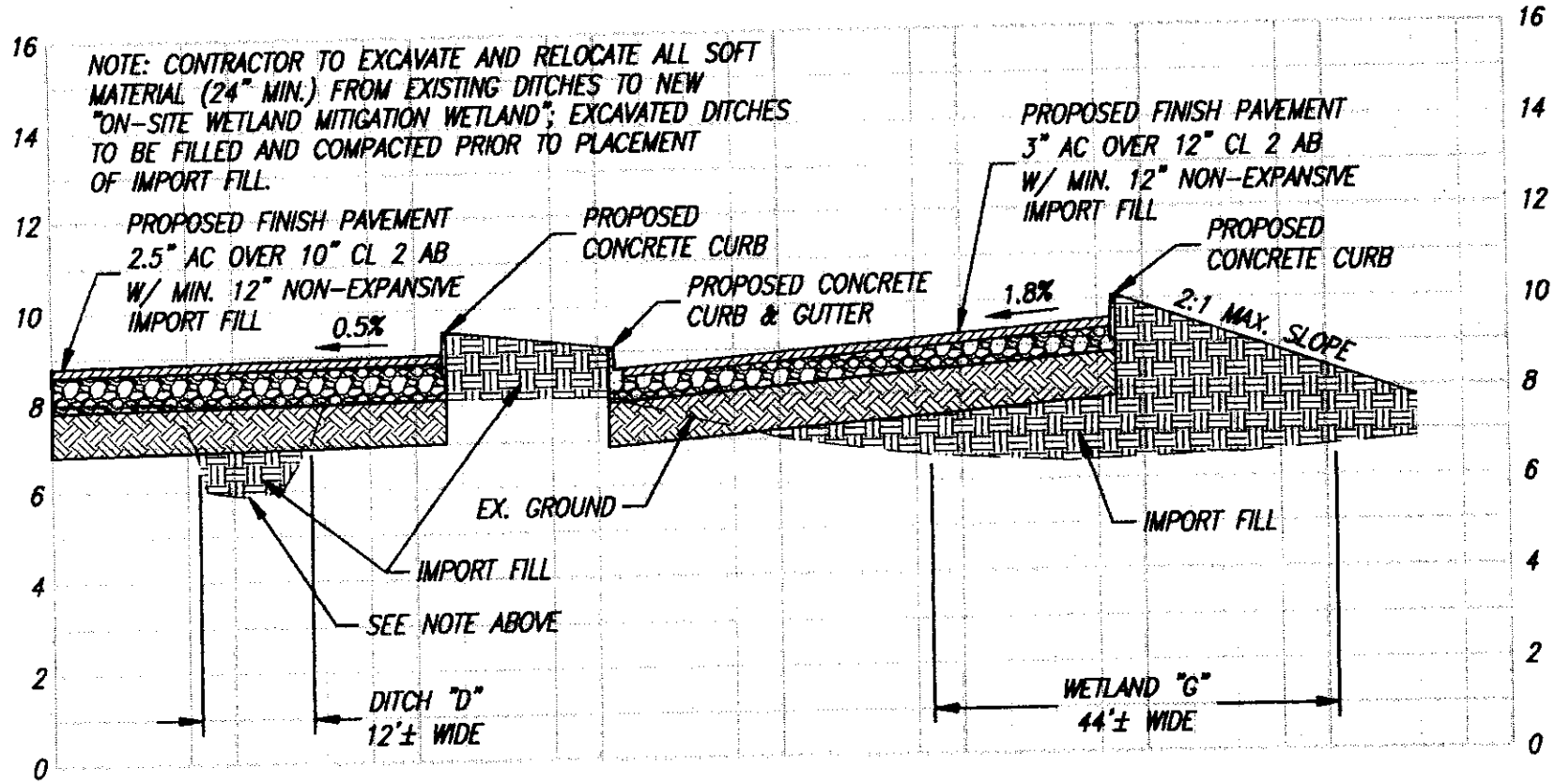

SECTION F-F

PURPOSE: PROVIDE NEW ELEMENTARY SCHOOL AND MINIMIZE IMPACT ON EXISTING WETLAND AREA

DATUM: NGVD 29

MLW: -2.9'

ADJACENT PROPERTY OWNERS:

1. McCOY CREEK EASEMENT, CITY OF SUISUN
2. HILL SLOUGH WILDLIFE AREA CALIFORNIA DEPARTMENT OF FISH & GAME
3. CENTURY VISION DEVELOPMENT

0' 5' 10' 15' 20'

1" = 20' (HORIZONTAL)
1" = 4' (VERTICAL)

PROPOSED NEW
LAWLER RANCH ELEMENTARY SCHOOL

OWNER: FAIRFIELD-SUISUN UNIFIED SCHOOL DISTRICT
1975 PENNSYLVANIA AVENUE
FAIRFIELD, CA 94533

ARCHITECT: VBN ARCHITECTS

CIVIL ENGINEER: CREEGAN & D'ANGELO

ADJACENT TO: HILL SLOUGH WILDLIFE AREA
AT: SUISUN CITY
COUNTY OF: SOLANO
STATE: CA
APPLICATION BY: FAIRFIELD-SUISUN UNIFIED SCHOOL DISTRICT

SHEET 8 OF 8 DATE: 7-8-02