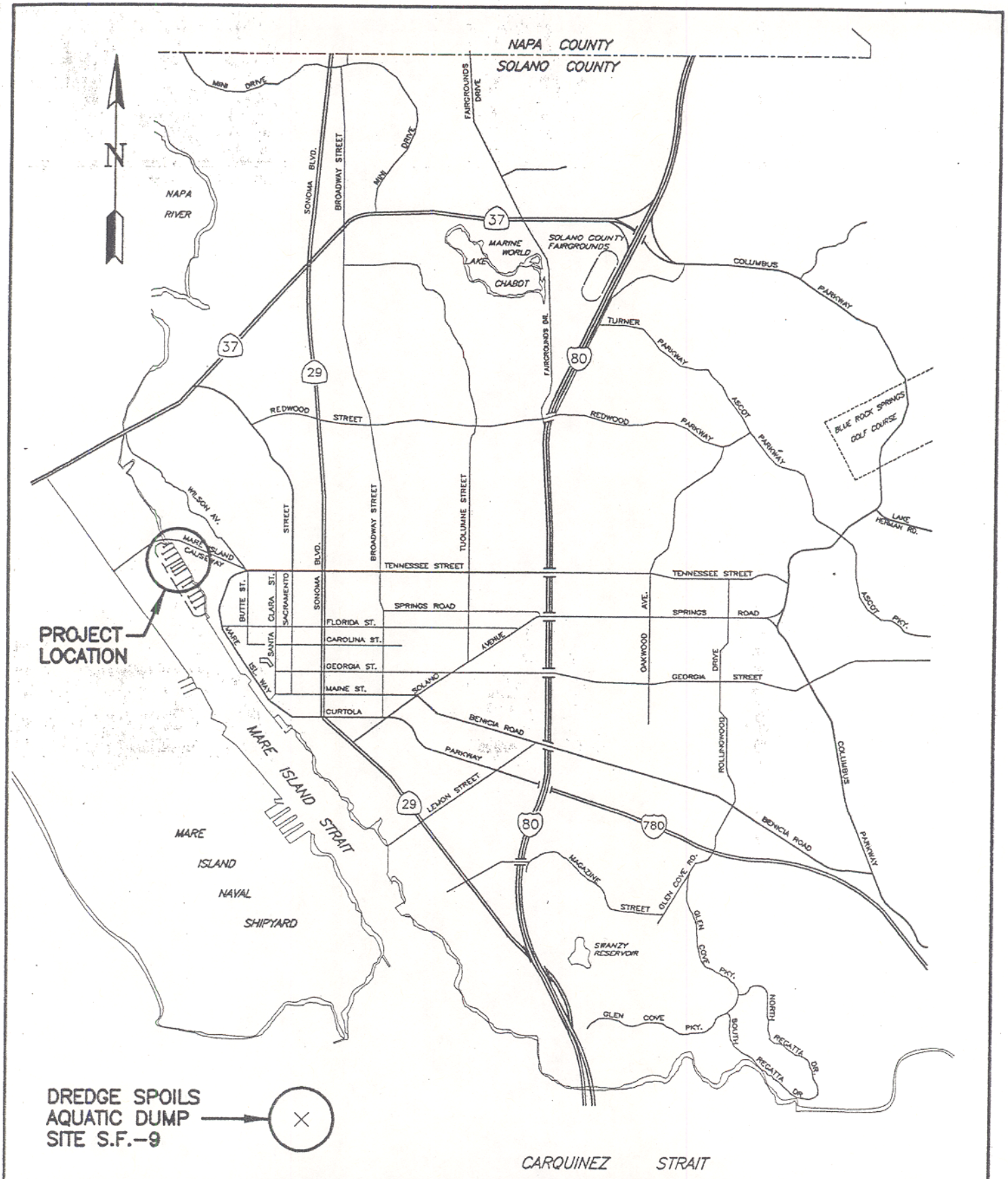

CITY OF VALLEJO

PUBLIC WORKS DEPARTMENT
ENGINEERING DIVISION

DWG. NO. NONE	SHEET 1 OF 3	MARINA DREDGE PROJECT
DRAWN BY RLR	PROJ. NO. 9932	PROJECT LOCATION MAP
DATE 07/15/99	REF.	
CHECKED DAK	SCALE N.T.S.	APPROVED: _____ ON _____
		DIRECTOR OF PUBLIC WORKS — DATE

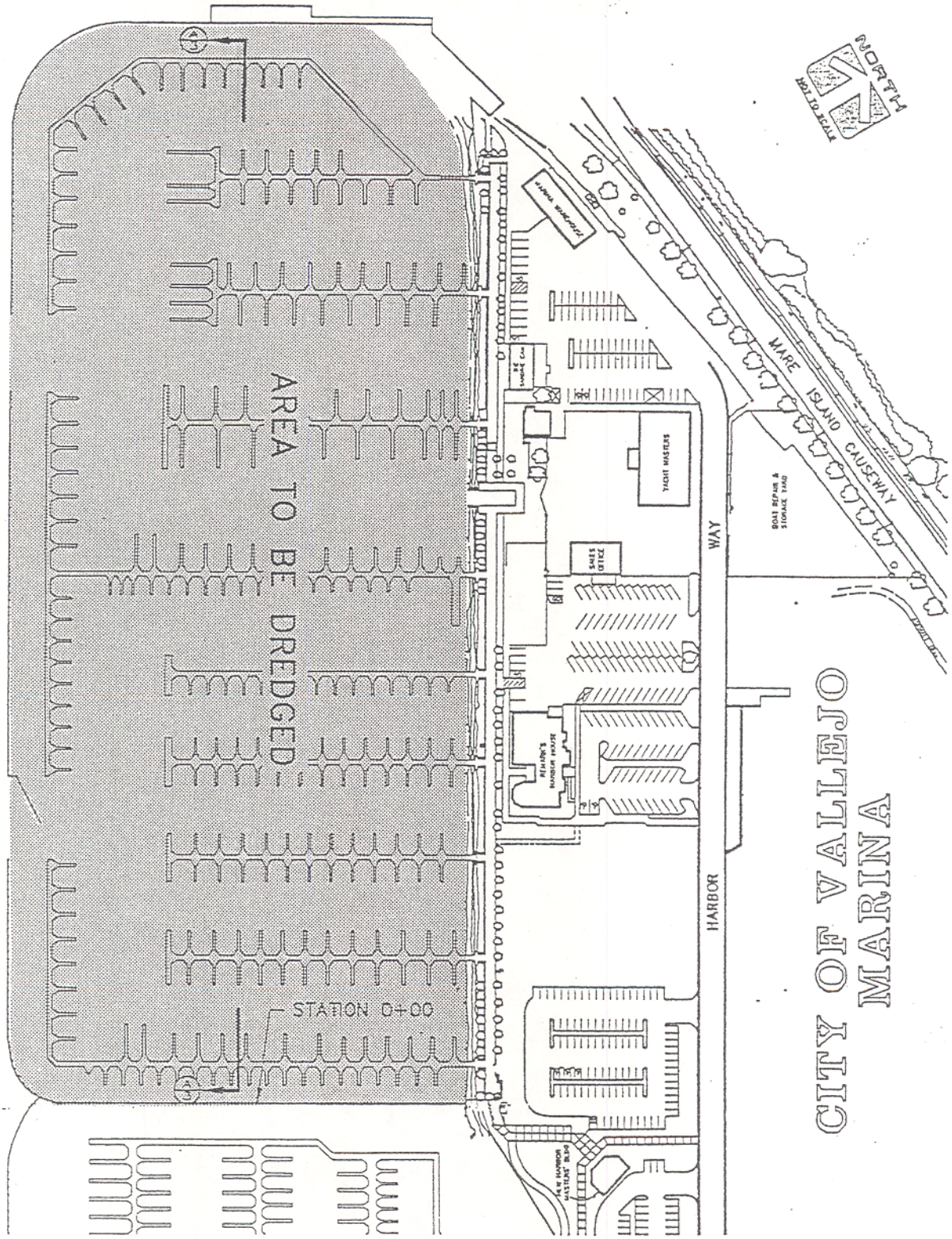

CITY OF VALLEJO	PUBLIC WORKS DEPARTMENT ENGINEERING DIVISION	
DWG. NO. NONE	SHEET 2 OF 3	MARINA DREDGE PROJECT
DRAWN BY RLR	PROJ. NO. 9932	PLAN VIEW
DATE 7/15/99	REF.	
CHECKED DAK	SCALE NONE	APPROVED: _____ CITY ENGINEER ON _____ DATE

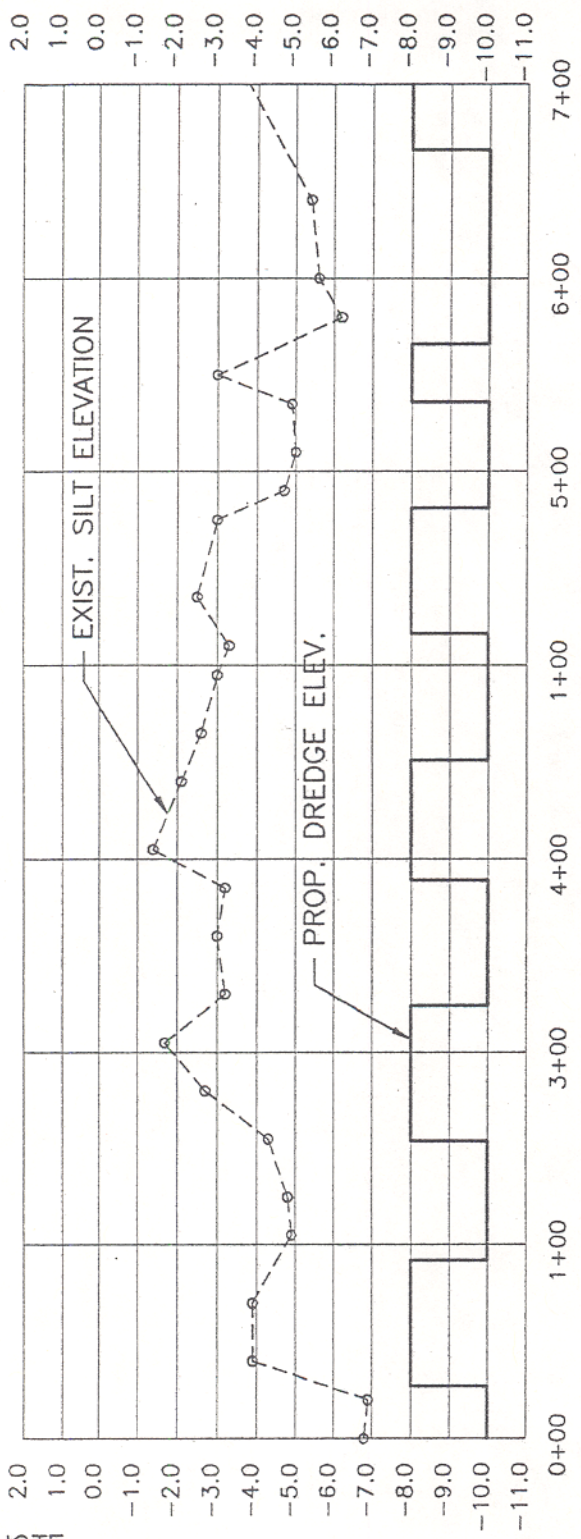

SECTION A–A

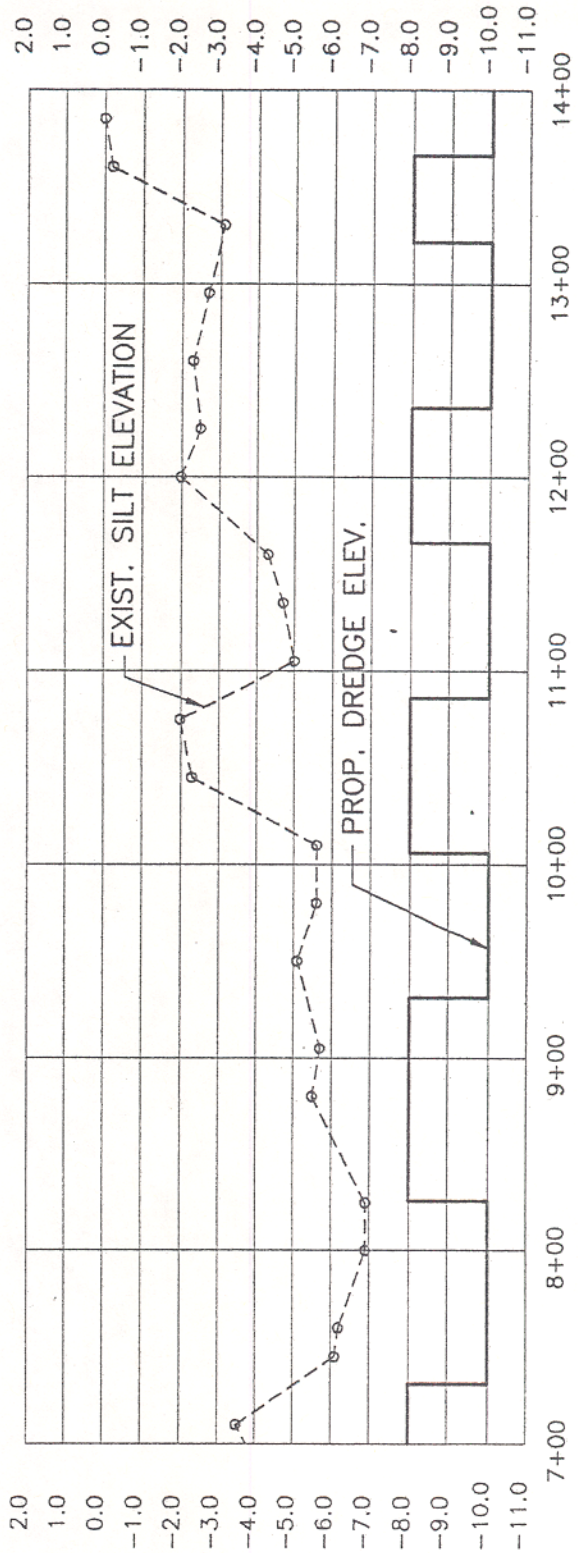

SECTION A–A

NOTE:

SCALE: HORIZ.: 1"=100' ; VERT.: 1"=5'

0.0 ELEVATION = MEAN LOWER LOW WATER (MLLW)

STATION 0+00 IS AT THE SOUTHERN MOST SEAWALL WITHIN THE WORK AREA

CITY OF VALLEJO

PUBLIC WORKS DEPARTMENT
ENGINEERING DIVISION

DWG. NO. NONE	SHEET 3 OF 3	MARINA DREDGE PROJECT
DRAWN BY RLR	PROJ. NO. 9932	TYPICAL CROSS SECTION
DATE 7/16/99	REF. NONE	
CHECKED DAK	SCALE NOTED	APPROVED: _____ CITY ENGINEER ON _____ DATE