FILE NO. 23827N

DATE: 2-23-2001

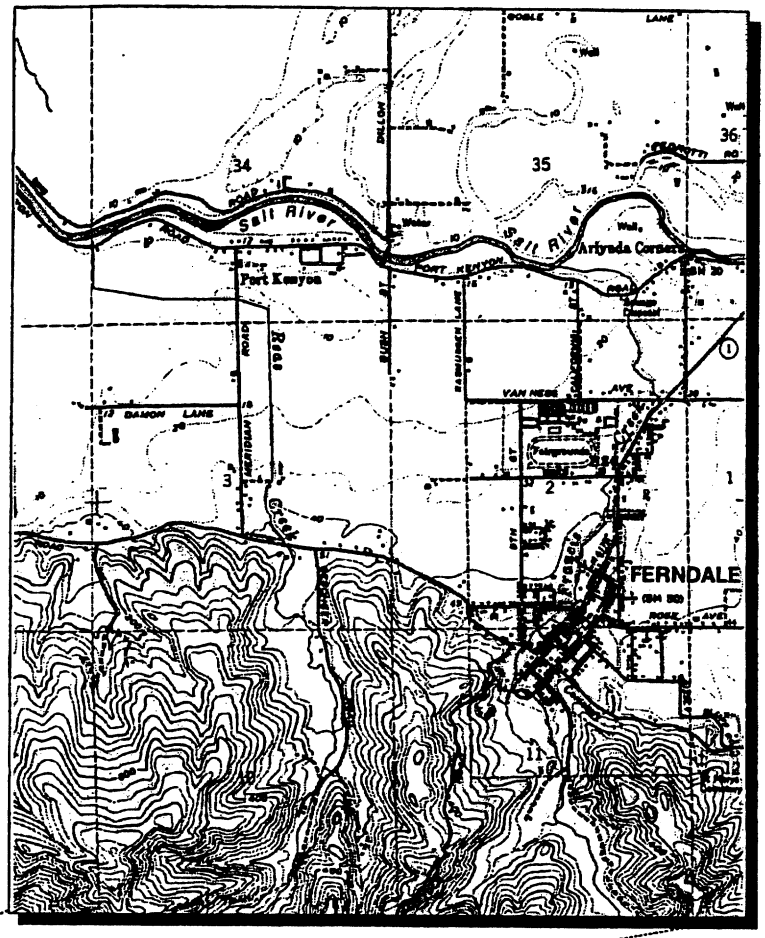

CLIENT	FEMA			
PROJ	Francis Creek Flood Control Project			
REVISION NO		DES BY		
SCALE	As Shown	DR BY	SM	06-10-98
FILE NAME	Figure 1. Vicinity Map	CHK BY	JR/KB	06-10-98

TITLE **VICINITY MAP FERNDALE, CALIFORNIA**

URS Greiner Woodward Clyde Federal Services

PROJ No. FR954182-00

Sheet 1 of 20

89-R954182-00-00100/120198/ursgwcfs/graphics/mci

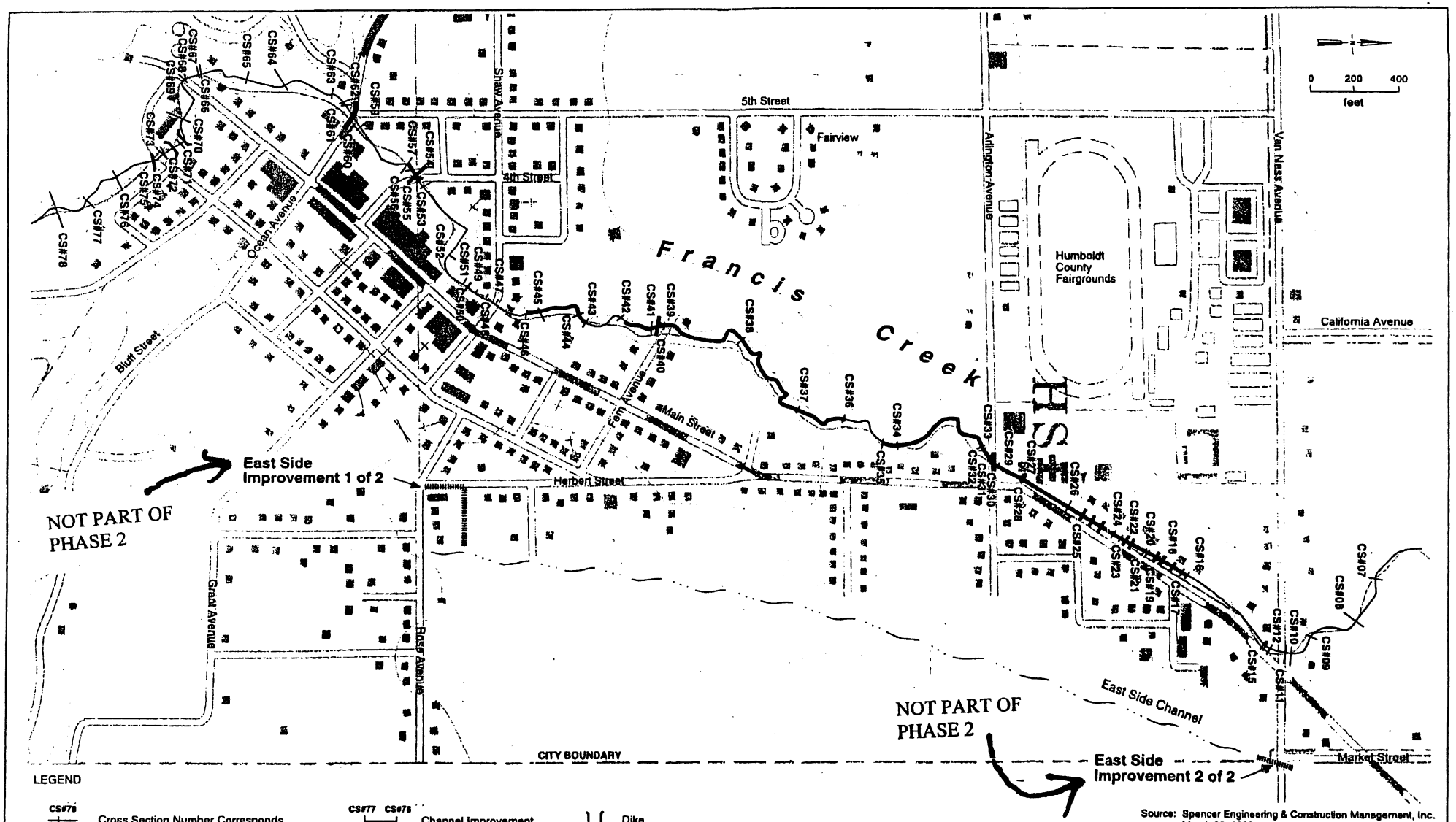

Source: Spencer Engineering & Construction Management, Inc. March 20, 1998

CLIENT	FEMA			TITLE	PROPOSED ACTION
PROJ	Francis Creek Flood Control Project				
REVISION NO		DES BY		URS Greiner Woodward Clyde Federal Services	PROJ NO FR954182-00
SCALE	As Shown	DR BY	SM	10-19-98	FIGURE 2
FILE	Fig 2. Proposed Action	CHK BY	KB	10-19-98	

69-FR954182-00-00100/120198/ursgwcfs/graphics/mcl

FILE NO. 23827N

DATE: 2-23-2001

Sheet 2 of 20

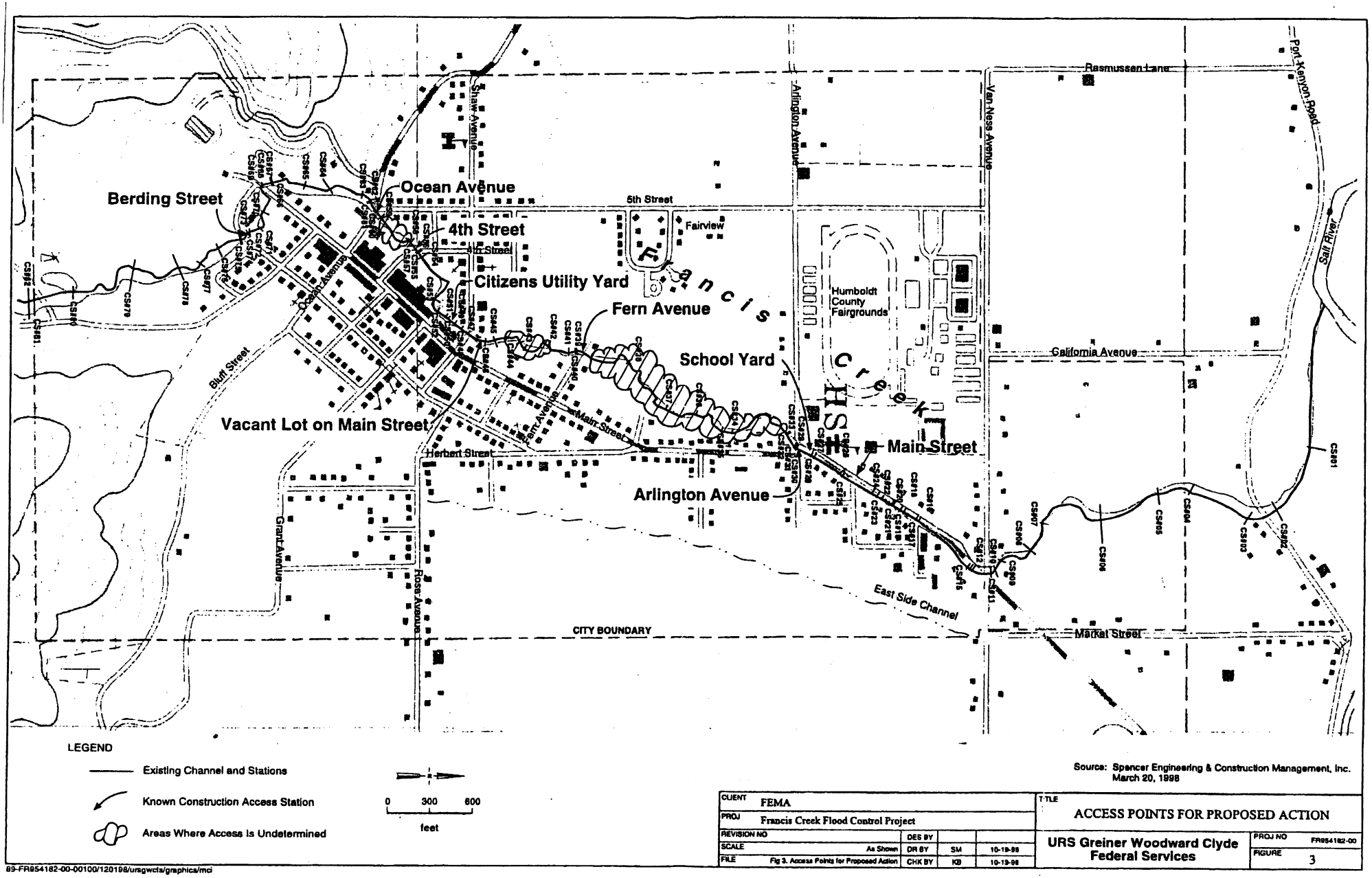

FILE NO. 23827N

DATE: 2-23-2001

Sheet 3 of 20

FILE NO. 23827N

TEMPORARY ACCESS
ROAD TO FERN ST

FIFTH STREET

DATE: 2-23-2001

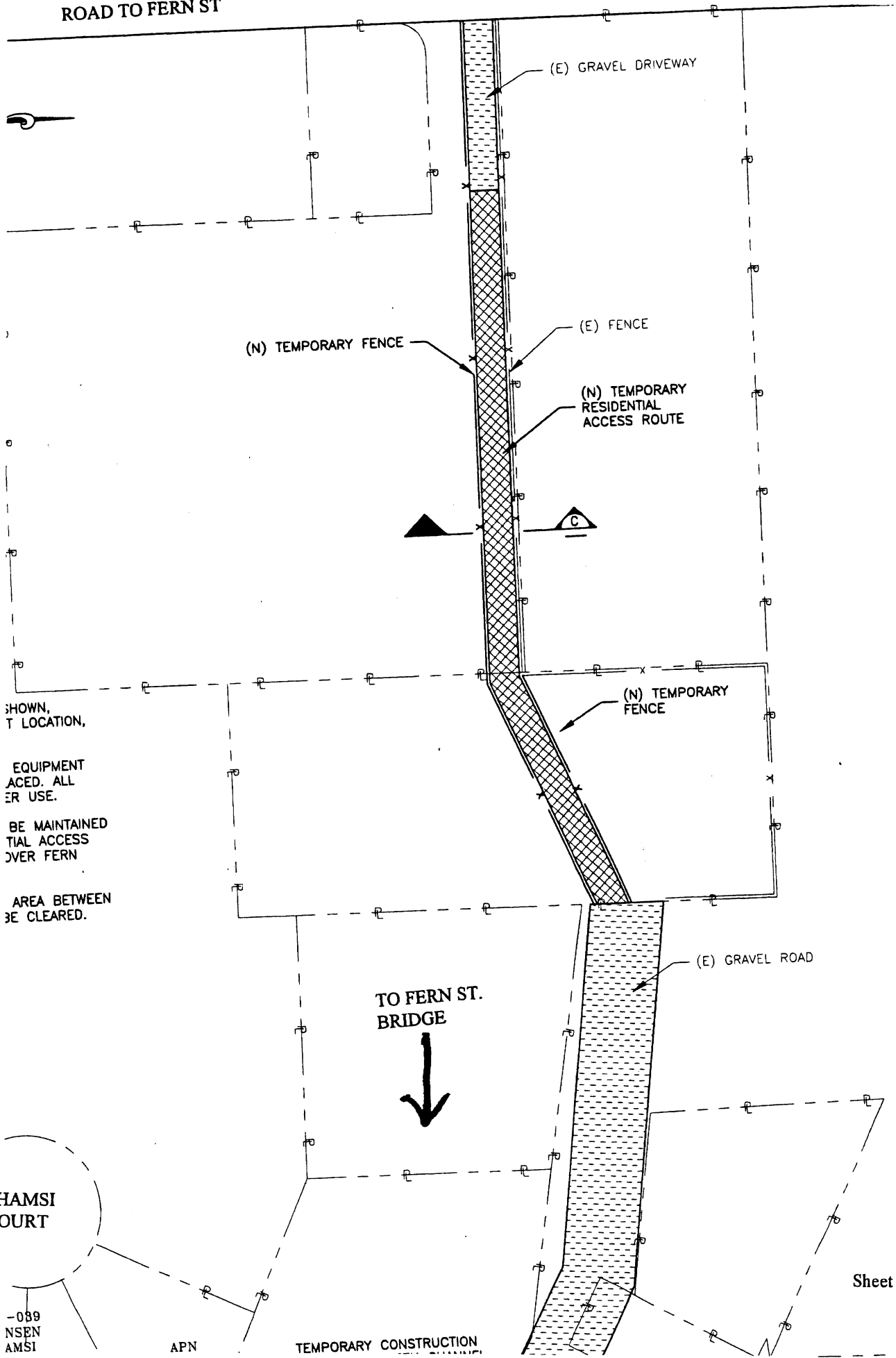

SHOWN,
T LOCATION,

EQUIPMENT
ACED. ALL
ER USE.

BE MAINTAINED
TIAL ACCESS
OVER FERN

AREA BETWEEN
BE CLEARED.

-039
NSEN
AMSI

FILE NO. 23827N

DATE: 2-23-2001

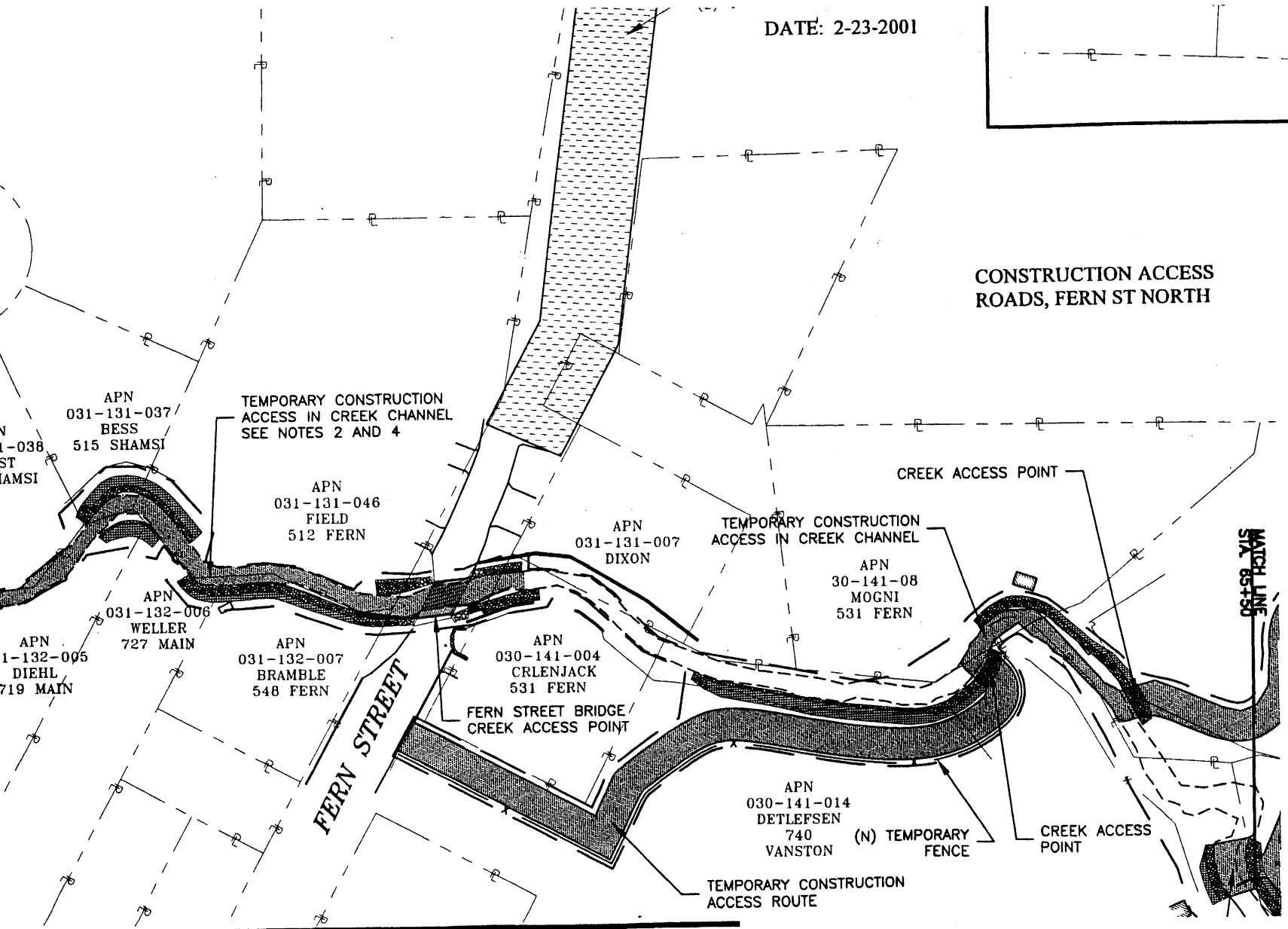

PLAN

TEMPORA

(E) GROUND

TEMPORA

(E) GROUND

TEMPORA

SCALE: 1"=60'

ERRY AKER KELLY	PREPARED FOR: CITY OF FERNDALE	Sheet 5 of 20 ACCESS AN FERNDALE HAZARD

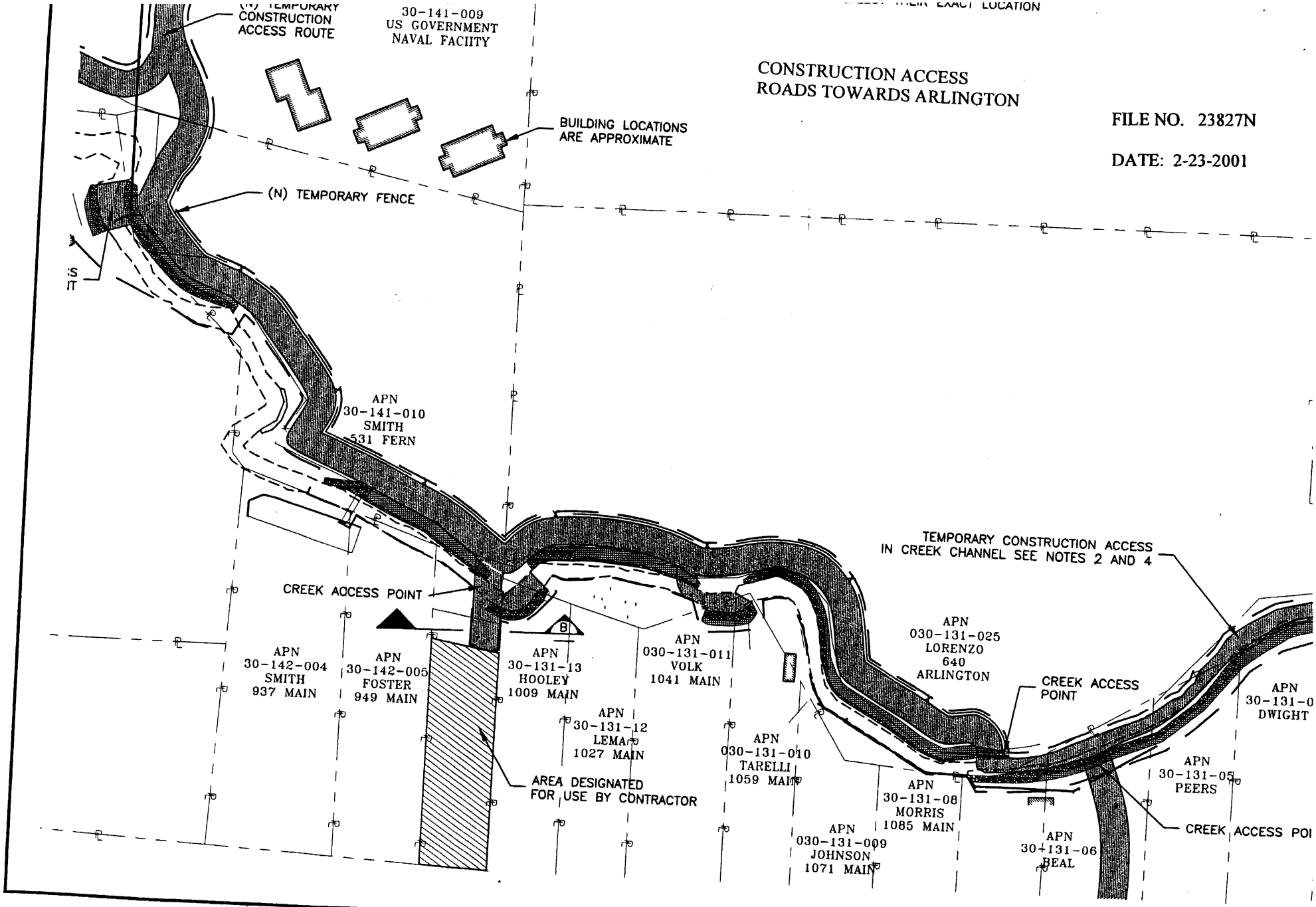
(N) TEMPORARY CONSTRUCTION ACCESS ROUTE
30-141-009 US GOVERNMENT NAVAL FACIITY
CONSTRUCTION ACCESS ROADS TOWARDS ARLINGTON
FILE NO. 23827N
DATE: 2-23-2001
BUILDING LOCATIONS ARE APPROXIMATE
(N) TEMPORARY FENCE
APN 30-141-010 SMITH 531 FERN
TEMPORARY CONSTRUCTION ACCESS IN CREEK CHANNEL SEE NOTES 2 AND 4
CREEK ACCESS POINT
APN 30-142-004 SMITH 937 MAIN
APN 30-142-005 FOSTER 949 MAIN
APN 30-131-13 HOOLEY 1009 MAIN
APN 030-131-011 VOLK 1041 MAIN
APN 030-131-025 LORENZO 640 ARLINGTON
CREEK ACCESS POINT
APN 30-131-12 LEMA 1027 MAIN
APN 030-131-010 TARELLI 1059 MAIN
AREA DESIGNATED FOR USE BY CONTRACTOR
APN 30-131-08 MORRIS 1085 MAIN
APN 030-131-009 JOHNSON 1071 MAIN
APN 30+131-06 BEAL
APN 30-131-05 PEERS
CREEK ACCESS POI
APN 30-131-0 DWIGHT

PLAN

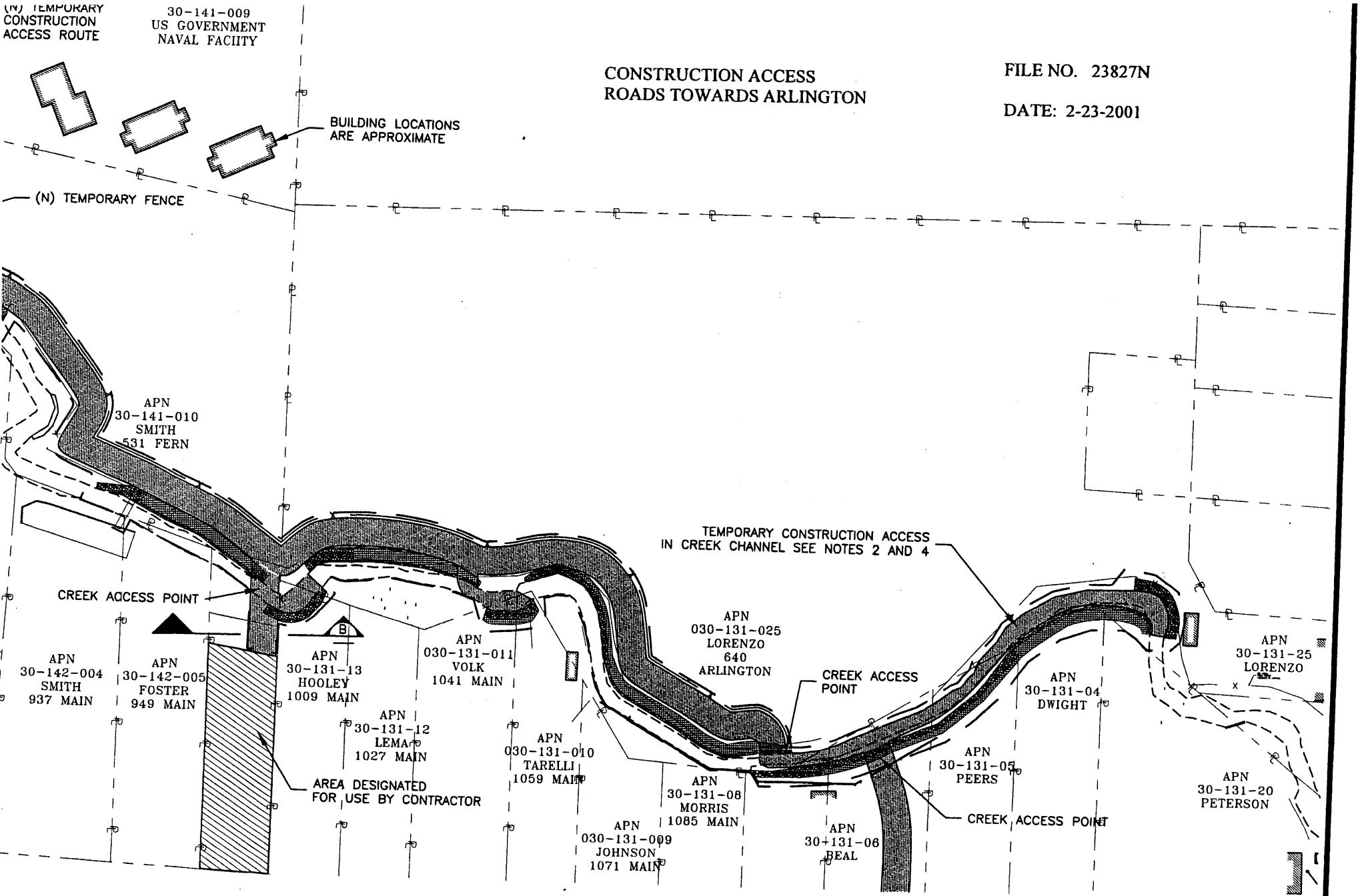

CONSTRUCTION ACCESS ROADS TOWARDS ARLINGTON

FILE NO. 23827N

DATE: 2-23-2001

PLAN

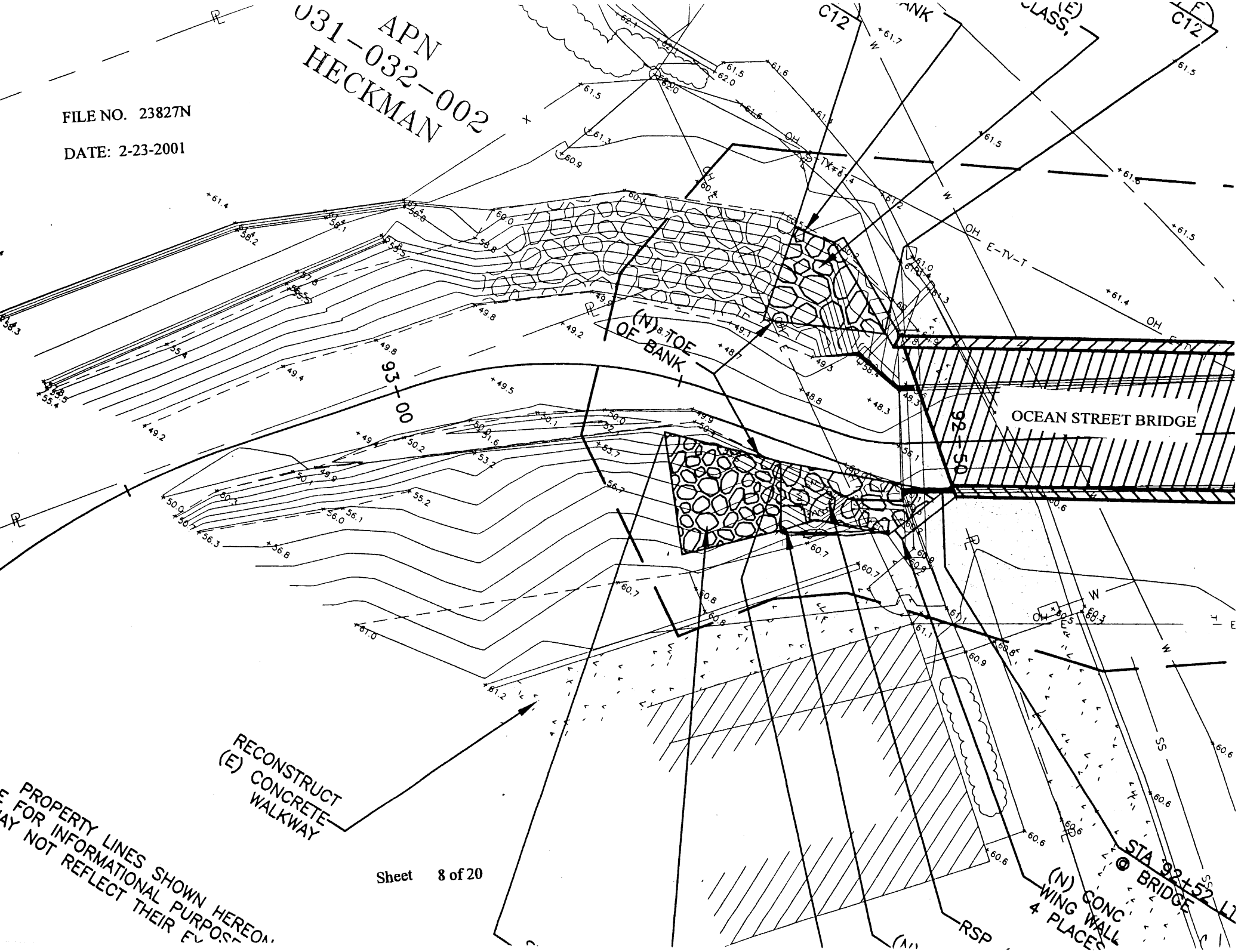
APN
031-032-002
HECKMAN
FILE NO. 23827N
DATE: 2-23-2001
(N) TOE OF BANK
OCEAN STREET BRIDGE
93+00
92+50
RECONSTRUCT (E) CONCRETE WALKWAY
(N) CONC WING WALL 4 PLACES
STA 92+52 @ BRIDGE
RSP
PROPERTY LINES SHOWN HEREON
E FOR INFORMATIONAL PURPOS
AY NOT REFLECT THEIR EX

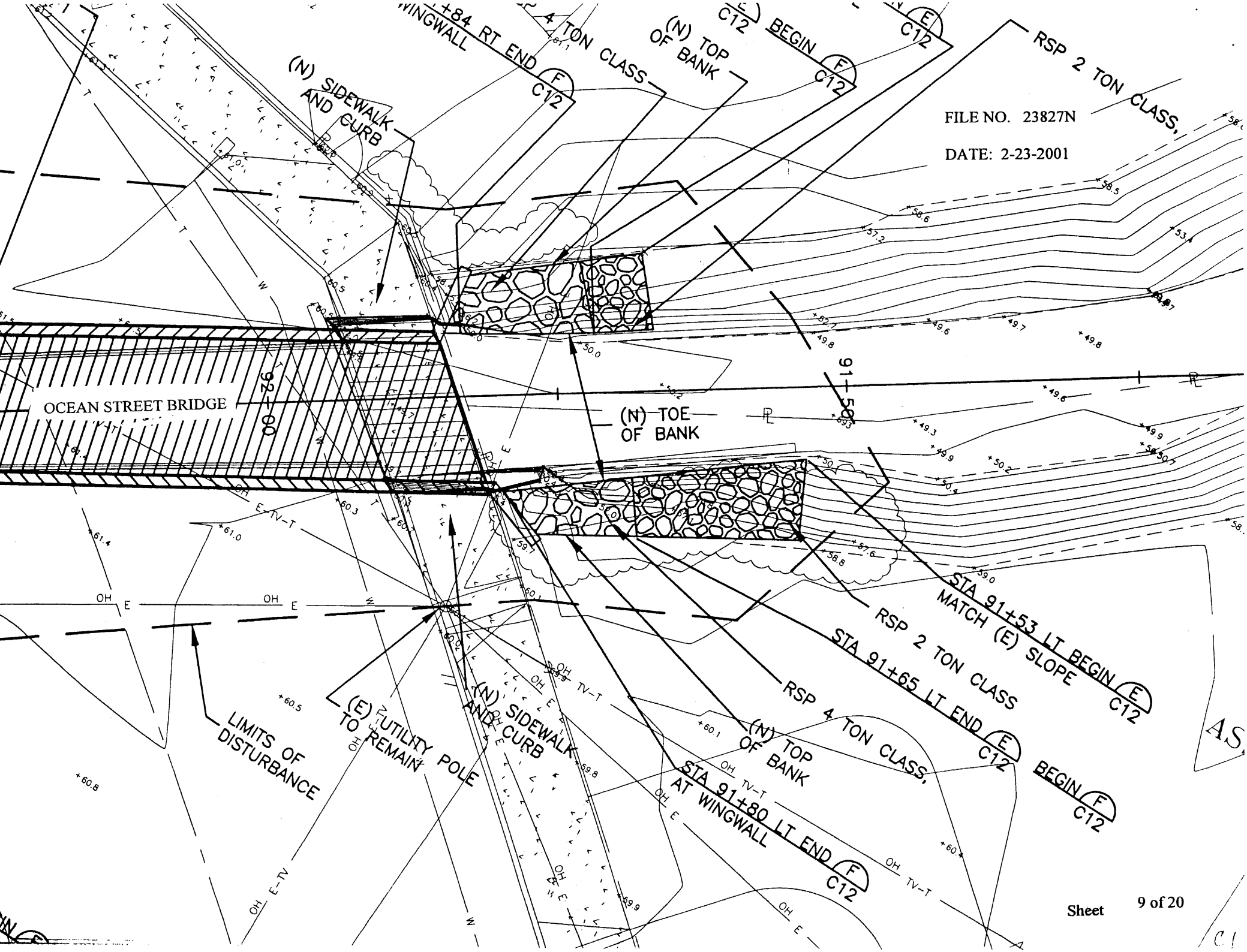

FILE NO. 23827N
DATE: 2-23-2001
OCEAN STREET BRIDGE
92-00
91-50
(N) SIDEWALK AND CURB
(N) TOP OF BANK
(N) TOE OF BANK
RSP 2 TON CLASS,
RSP 4 TON CLASS,
RSP 2 TON CLASS
STA 91+53 LT BEGIN E C12
MATCH (E) SLOPE
STA 91+65 LT END E C12
BEGIN F C12
STA 91+80 LT END F C12
AT WINGWALL
(N) SIDEWALK AND CURB
(E) UTILITY POLE TO REMAIN
LIMITS OF DISTURBANCE

FILE NO. 23827N

DATE: 2-23-2001

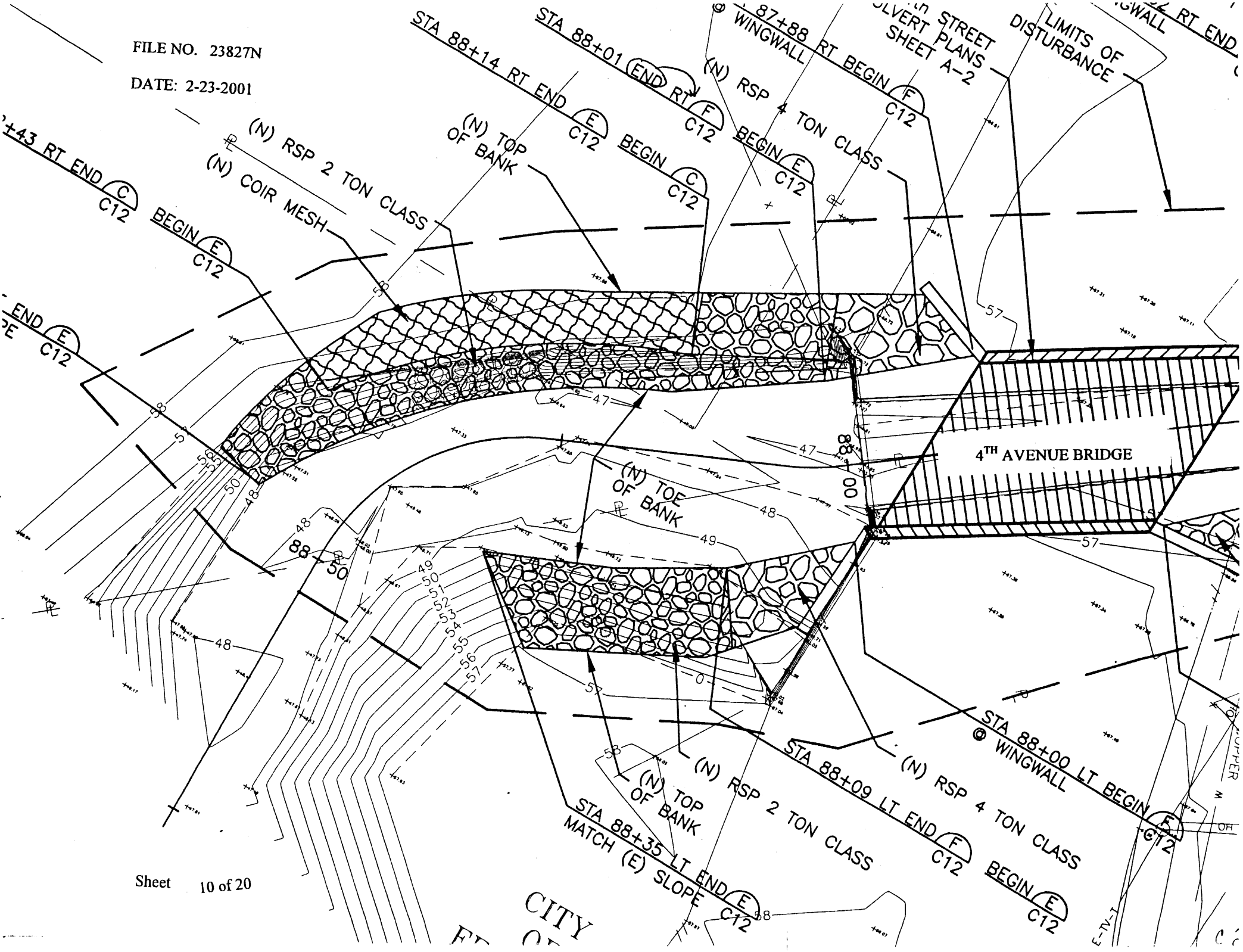

Sheet 10 of 20

FILE NO. 23827N

DATE: 2-23-2001

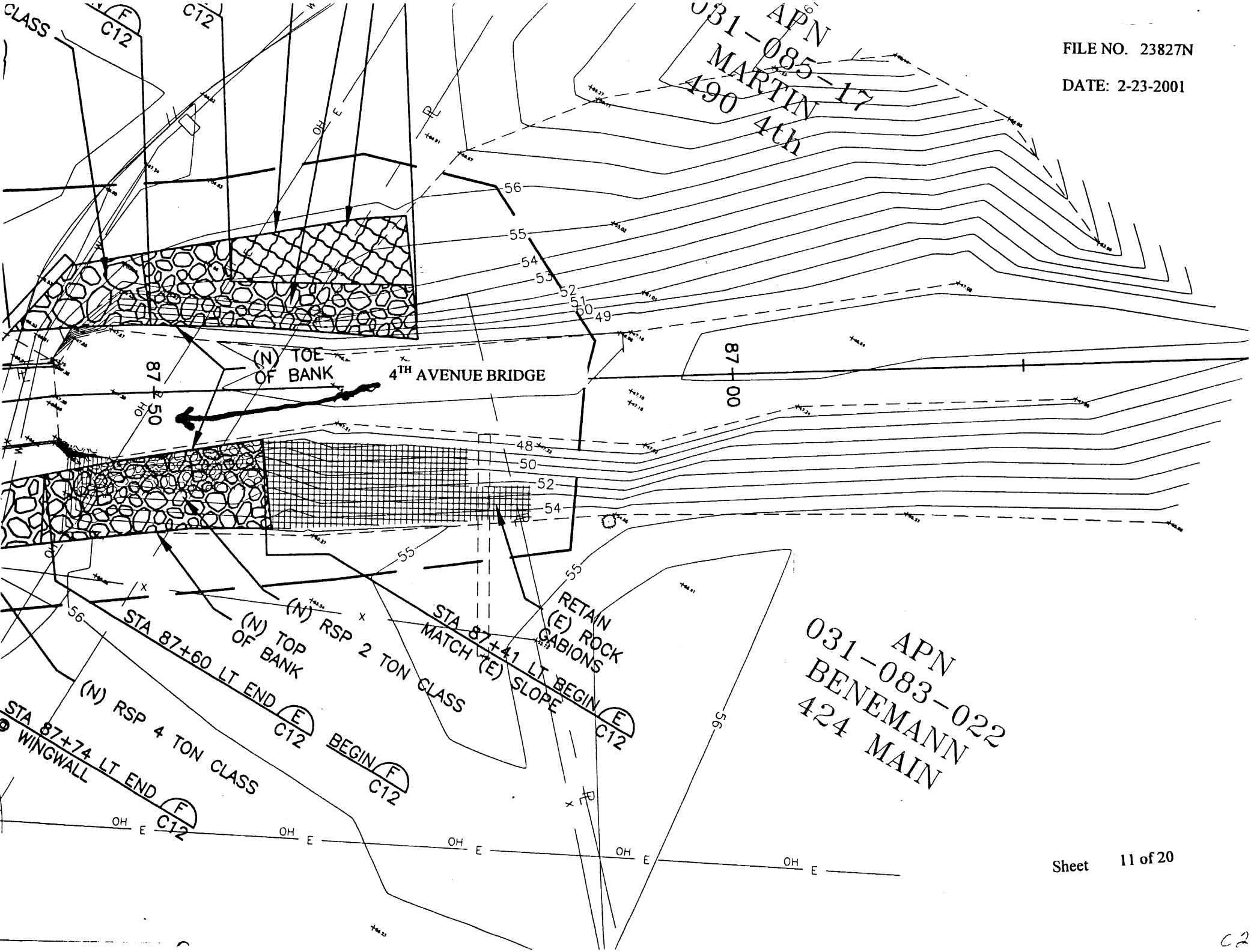

Sheet 11 of 20

C2

BESS
515 SHAMSI

FILE NO. 23827N

DATE: 2-23-2001

SHAMSI COURT TO
FERN ST/RSP AND MESH

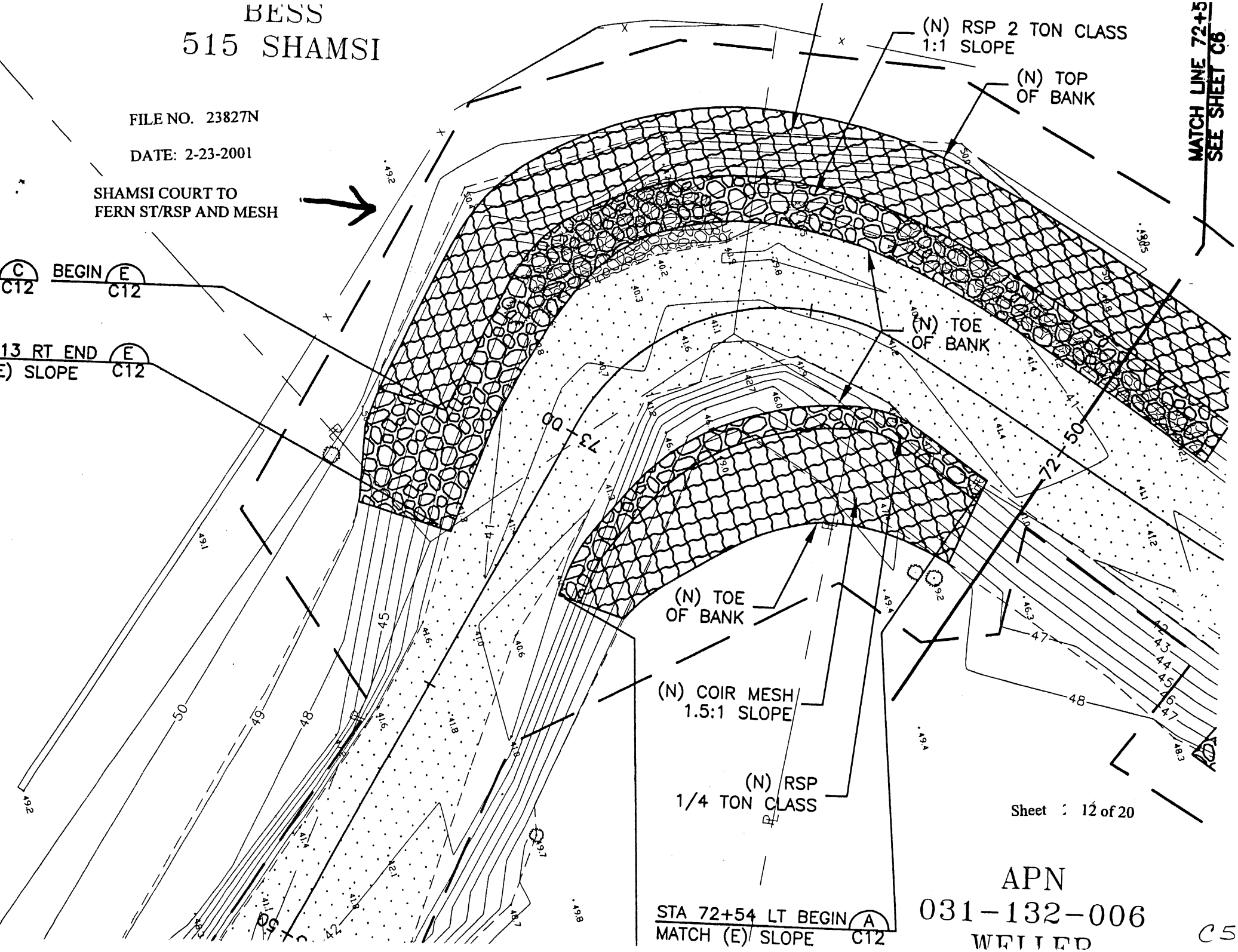

Sheet 12 of 20

APN
031-132-006
WELLED

C5

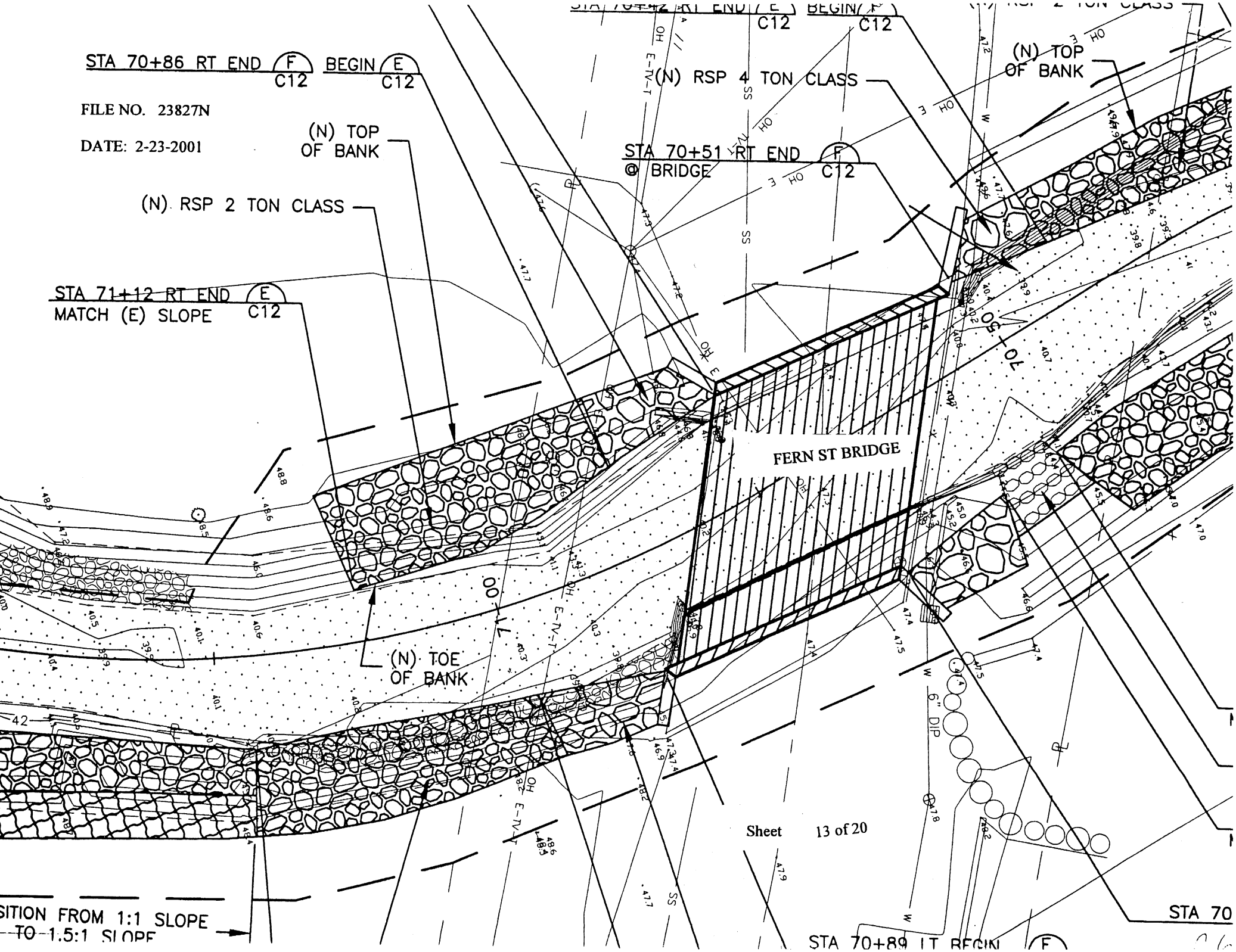
STA 70+86 RT END F C12
BEGIN E C12
FILE NO. 23827N
DATE: 2-23-2001
(N) TOP OF BANK
(N) RSP 2 TON CLASS
STA 71+12 RT END E C12
MATCH (E) SLOPE
(N) TOE OF BANK
(N) RSP 4 TON CLASS
STA 70+51 RT END F C12
@ BRIDGE
(N) TOP OF BANK
FERN ST BRIDGE
6" DIP
Sheet 13 of 20
STA 70+89 LT BEGIN F
SITION FROM 1:1 SLOPE
TO 1.5:1 SLOPE

531 FERN

FILE NO. 23827N

DATE: 2-23-2001

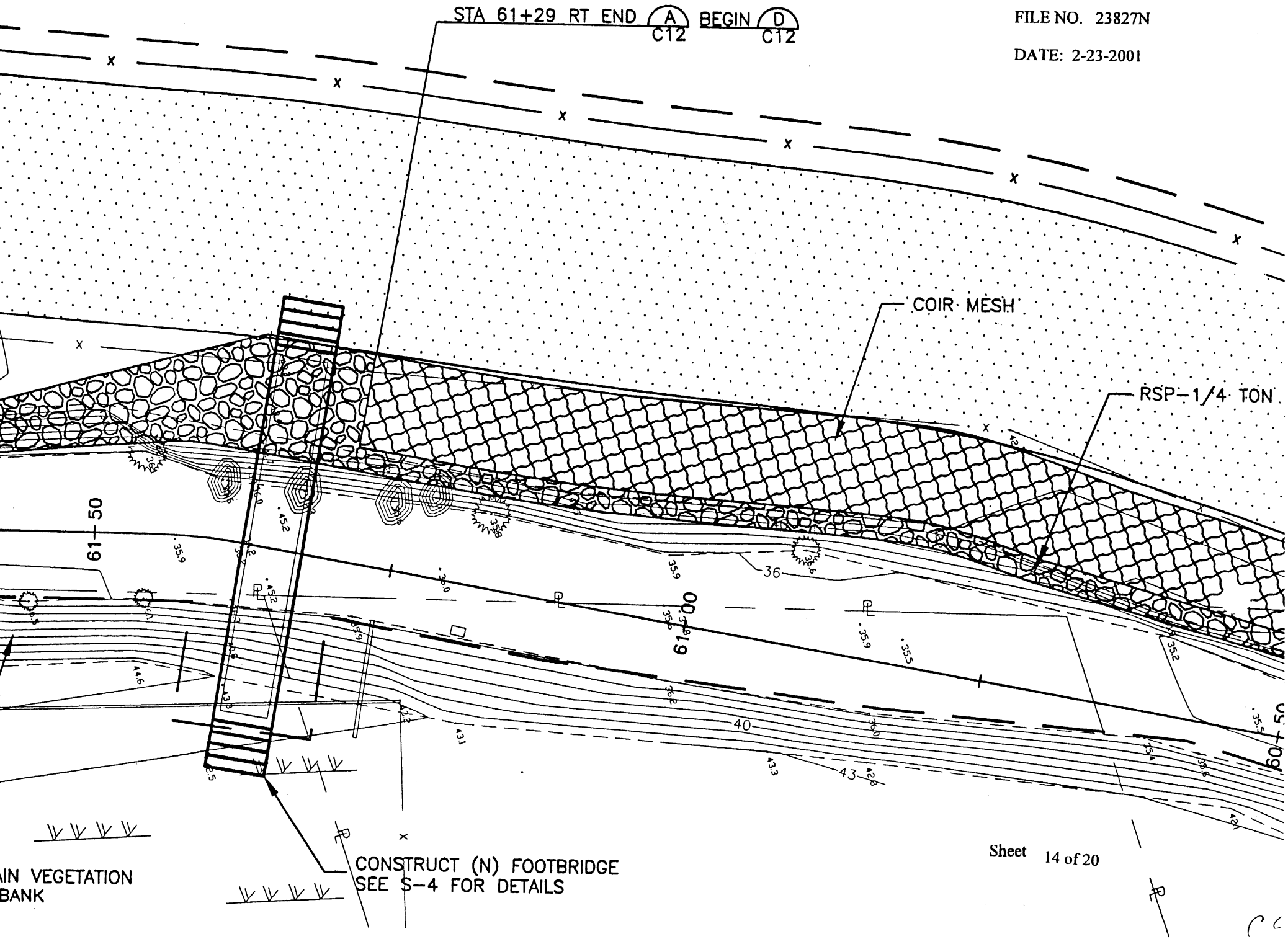

FILE NO. 23827N

DATE: 2-23-2001

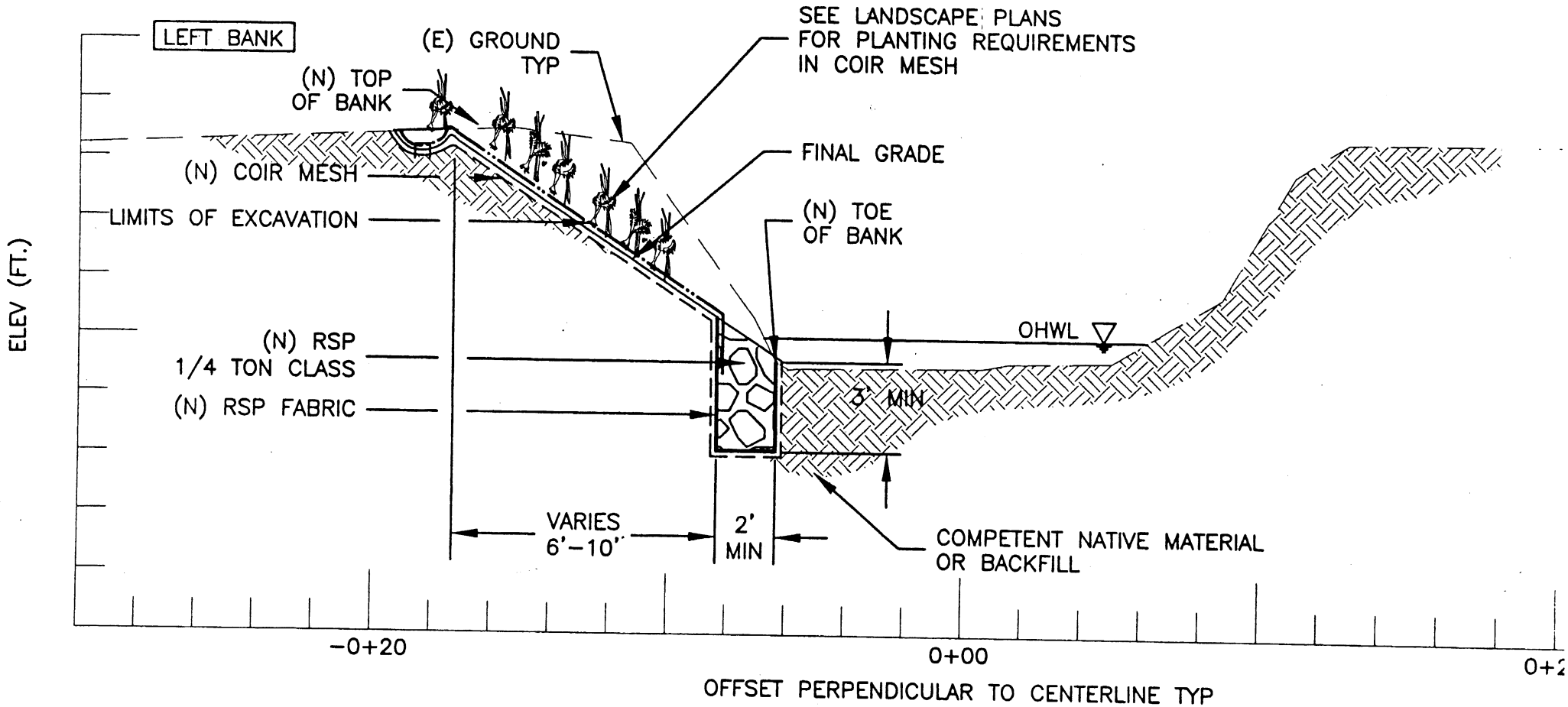

TYPICAL CROSS SECTION 1.5:1 SLOPE, 1/4 TON RSP, WITH COIR MESH

SC

C15

FILE NO. 23827N

DATE: 2-23-2001

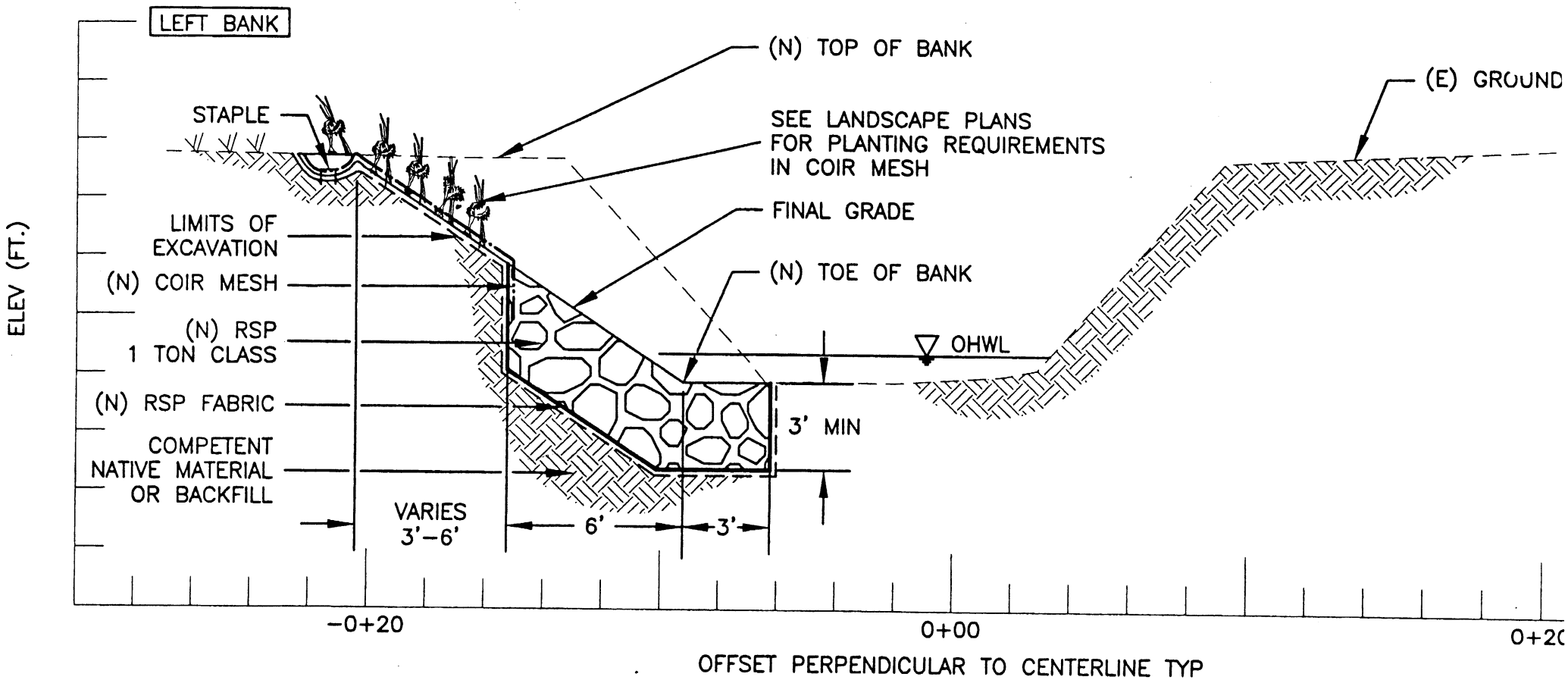

TYPICAL CROSS SECTION 1.5:1 SLOPE, 1 TON CLASS RSP WITH COIR MESH

C13

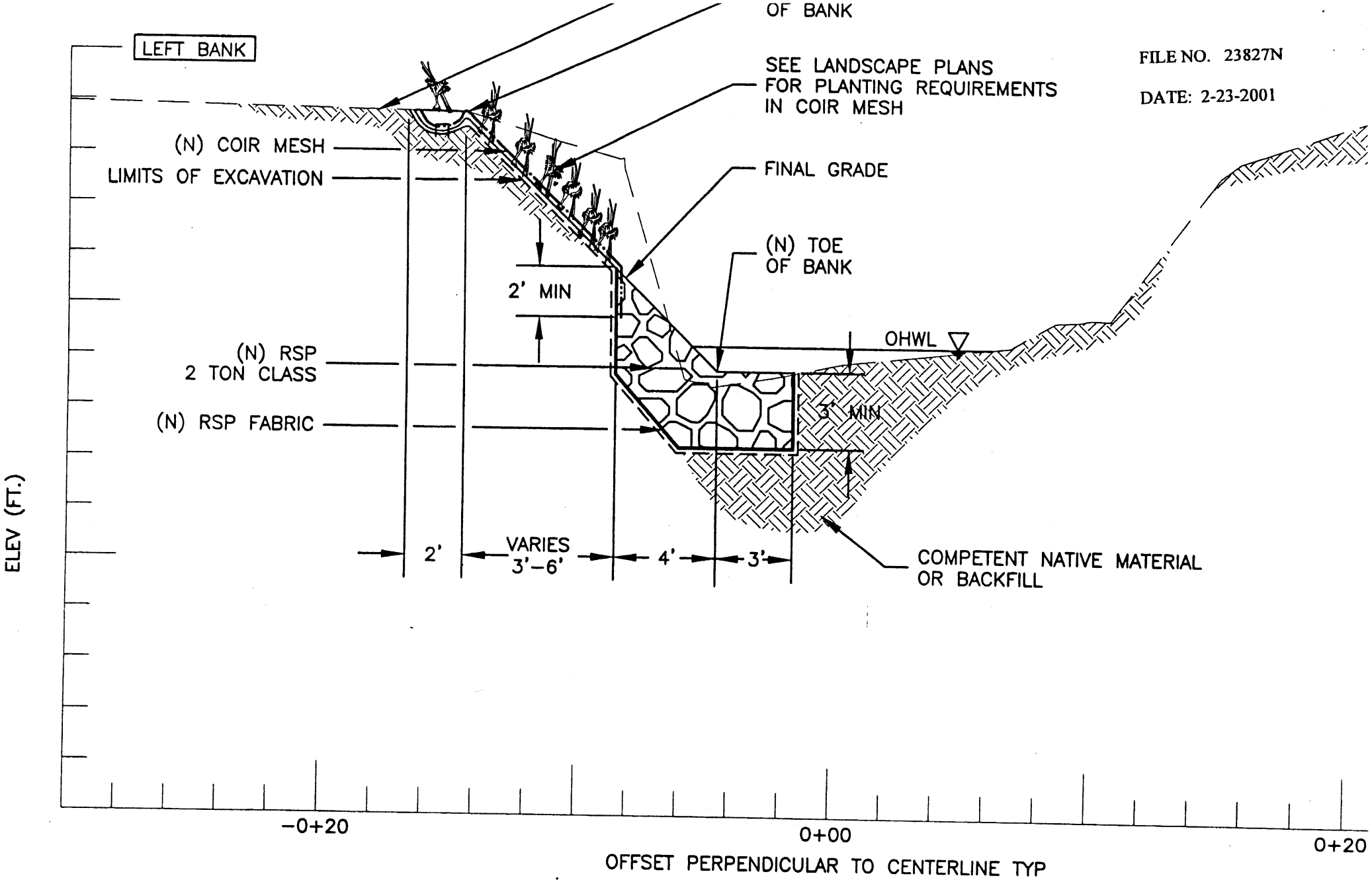

FILE NO. 23827N

DATE: 2-23-2001

TYPICAL CROSS SECTION 1:1 SLOPE, 2 TON CLASS RSP WITH COIR MESH

C13

FILE NO. 23827N

DATE: 2-23-2001

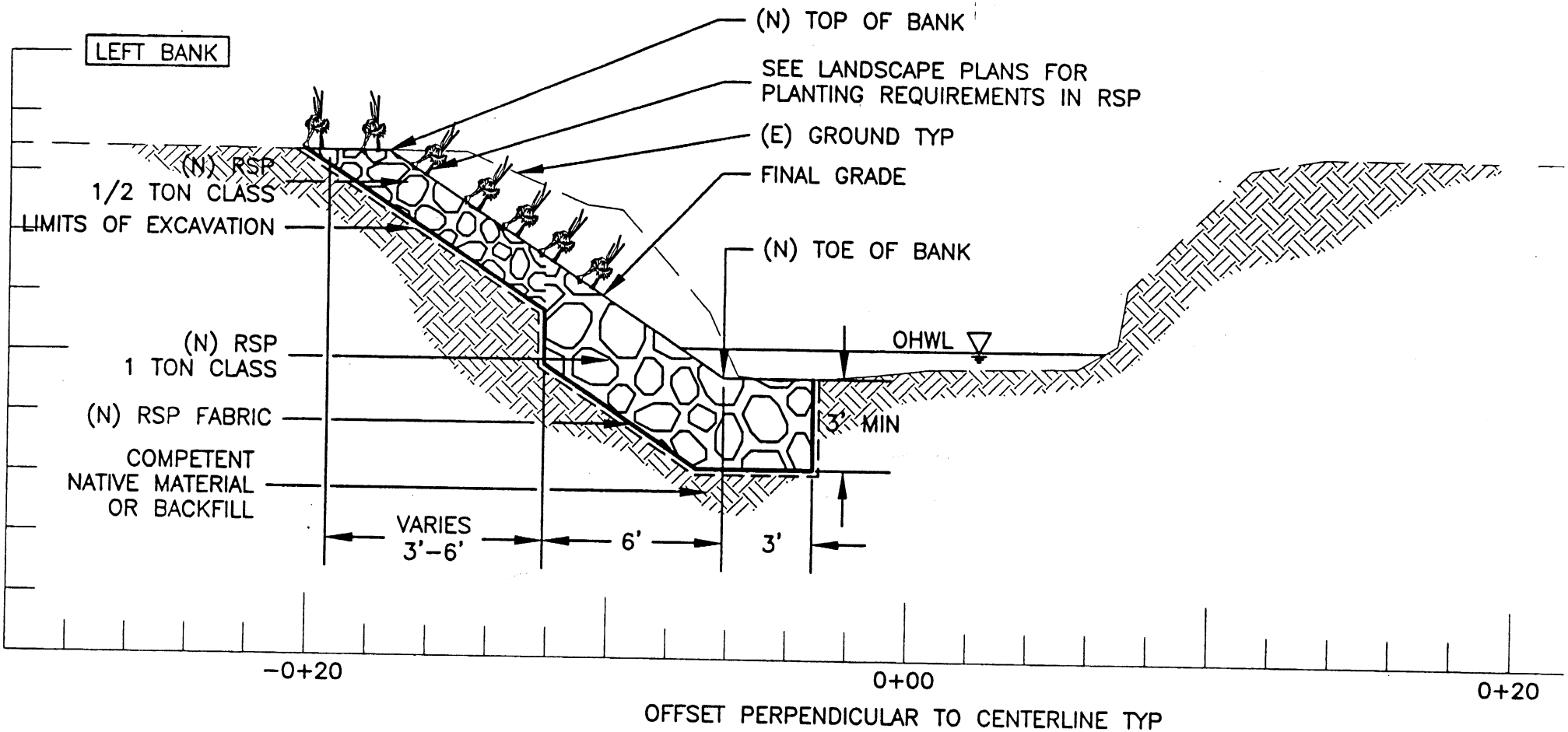

Sheet 18 of 20

TYPICAL CROSS SECTION 1.5:1 SLOPE, 1 TON CLAS

SCAI

C13

FILE NO. 23827N

DATE: 2-23-2001

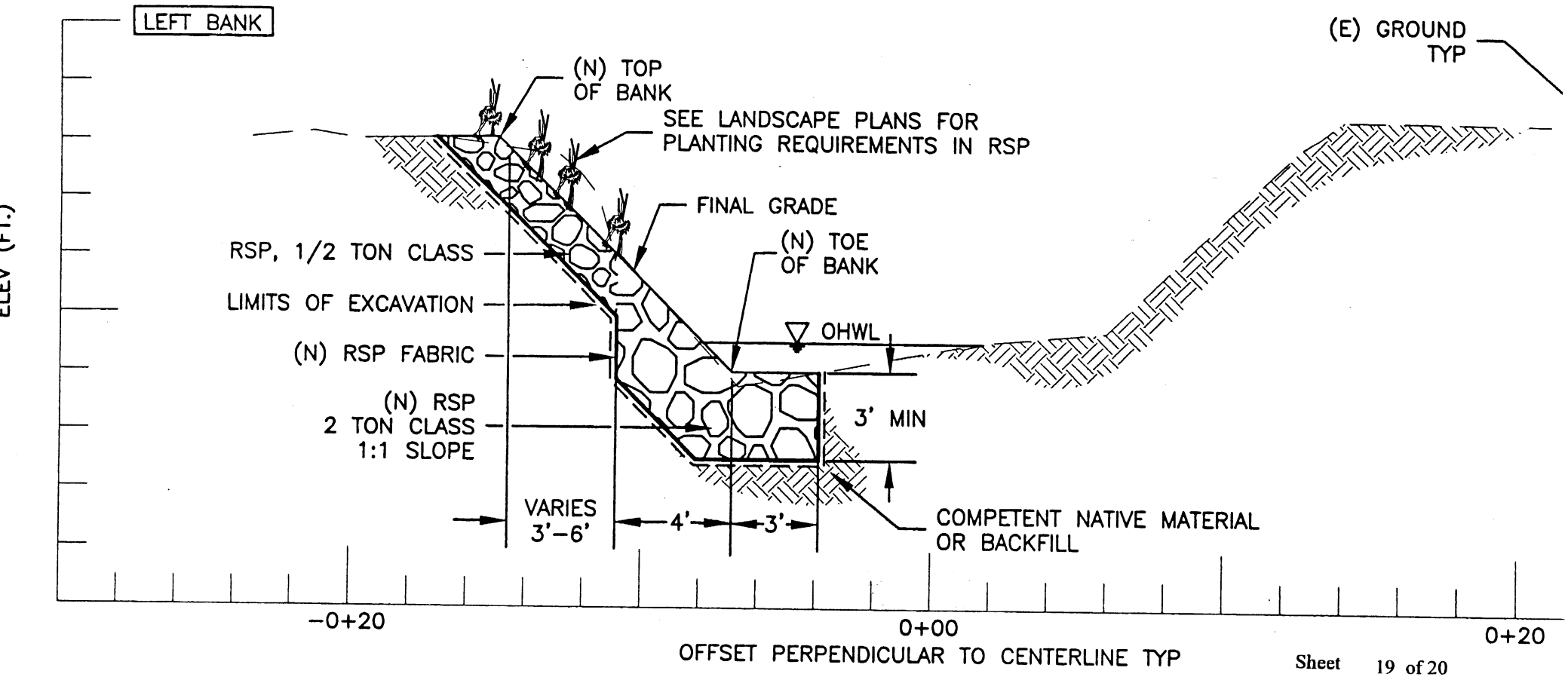

Sheet 19 of 20

TYPICAL CROSS SECTION 1:1 SLOPE, 2 TON CLASS

SCALE:

C13

FILE NO. 23827N

DATE: 2-23-2001

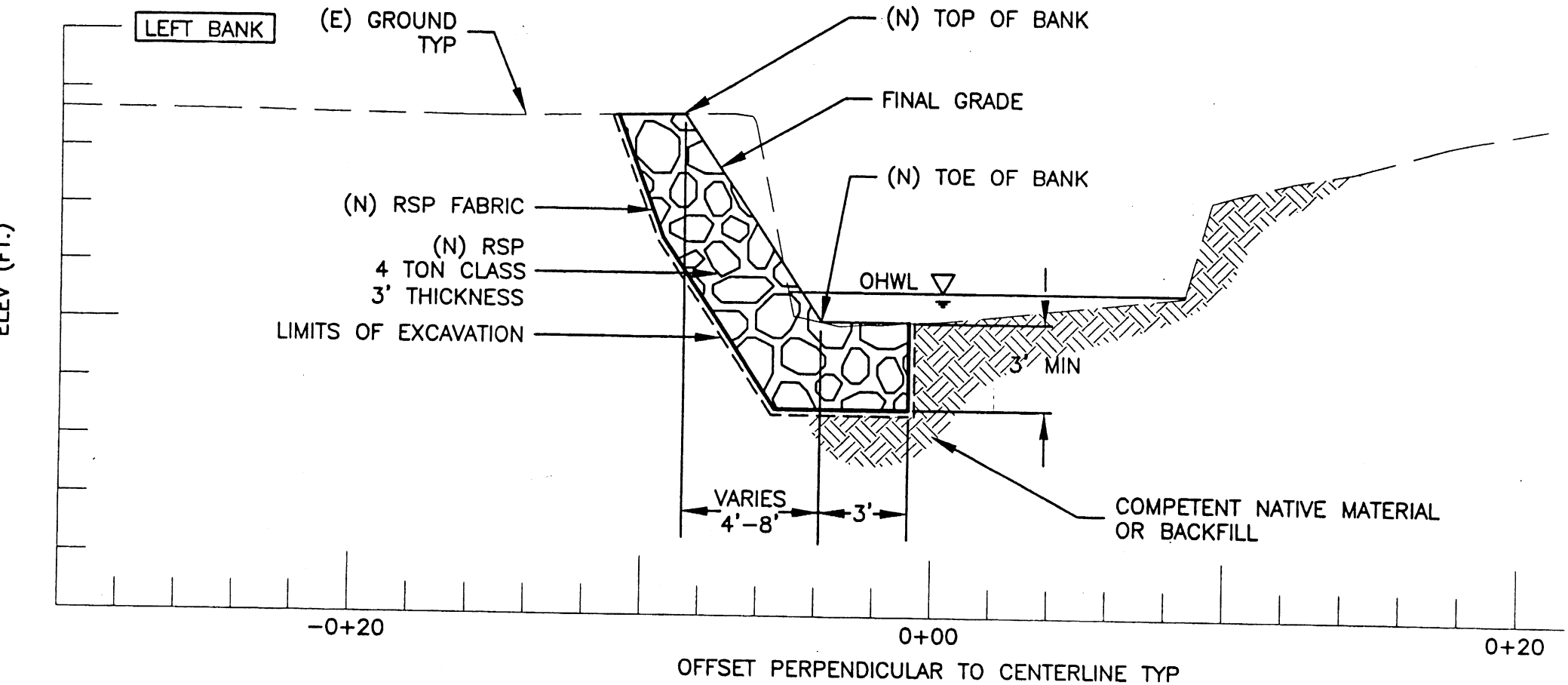

Sheet 20 of 20

TYPICAL CROSS SECTION NEAR VERTICAL, 4 TON CLASS RSP

C13

SCALE: