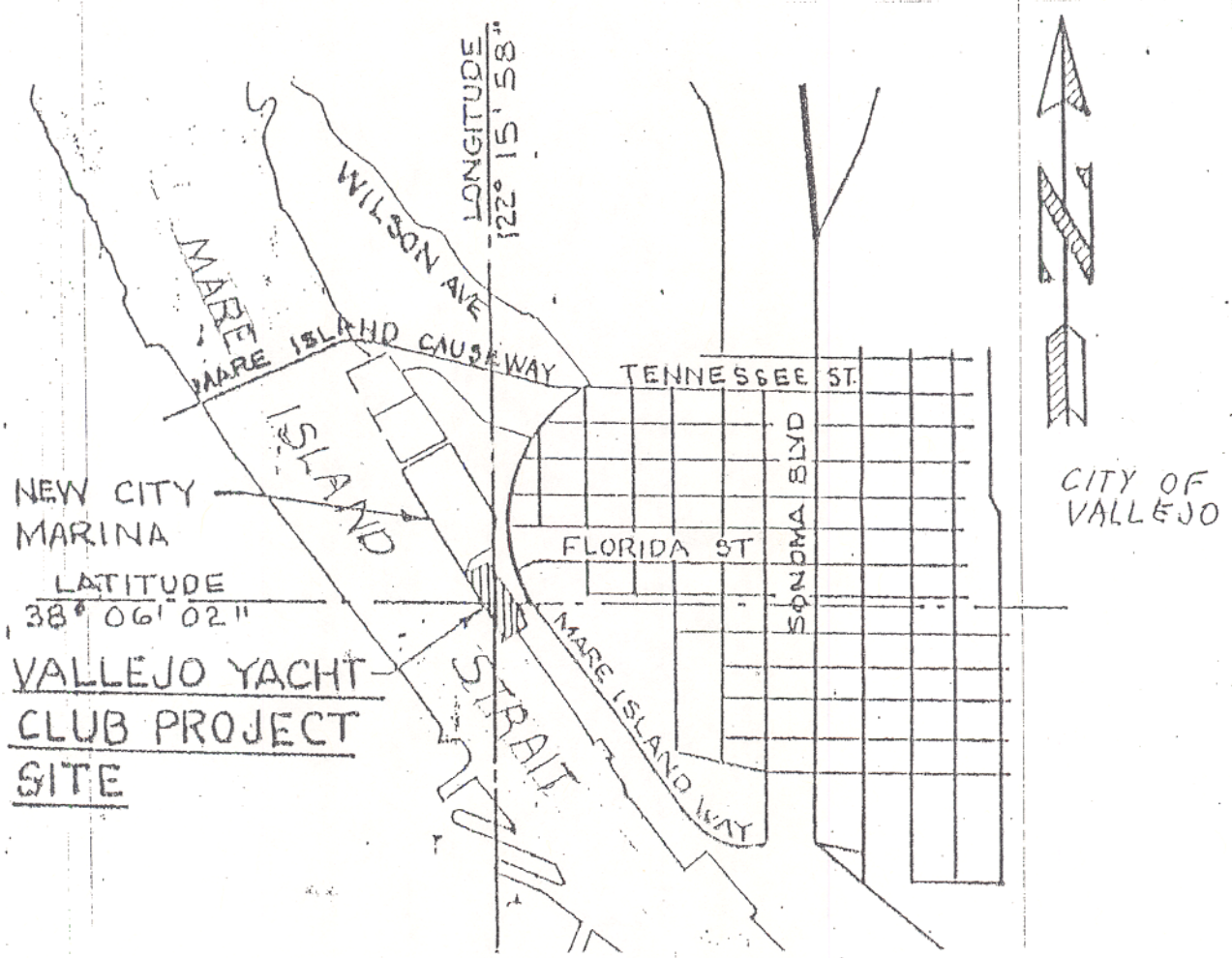

VICINITY MAP

FEET 0 500 1000 2000 3000 4000

PROJECT LOCATION

REGIONAL MAP

PROPOSED HARBOR DREDGING

IN: Mare Island Strait
AT: Vallejo Yacht Club
COUNTY OF: Solano, California
APPLICATION BY: Vallejo Yacht Club

Sheet 1 of 3 DATE: JULY 2000

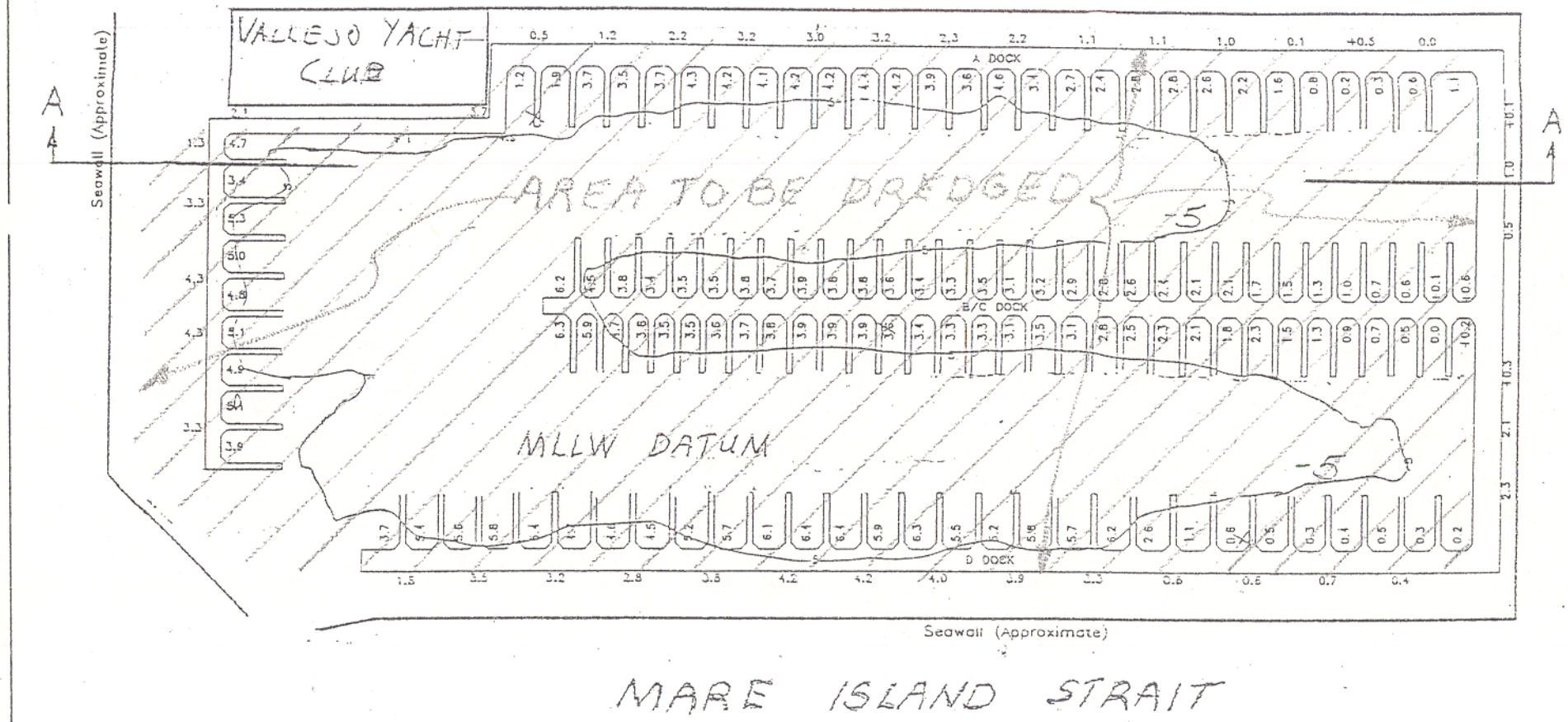

MARE ISLAND STRAIT

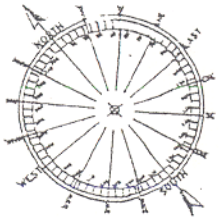

VALLEJO YACHT CLUB
DREDGING PLAN

PLAN VIEW

P.O. BOX 311
VALLEJO, CA 94590
(707) 643-1254

SCALE: 1" = 100'

2 of 3

REV. 0

PROPOSED HARBOR DREDGING

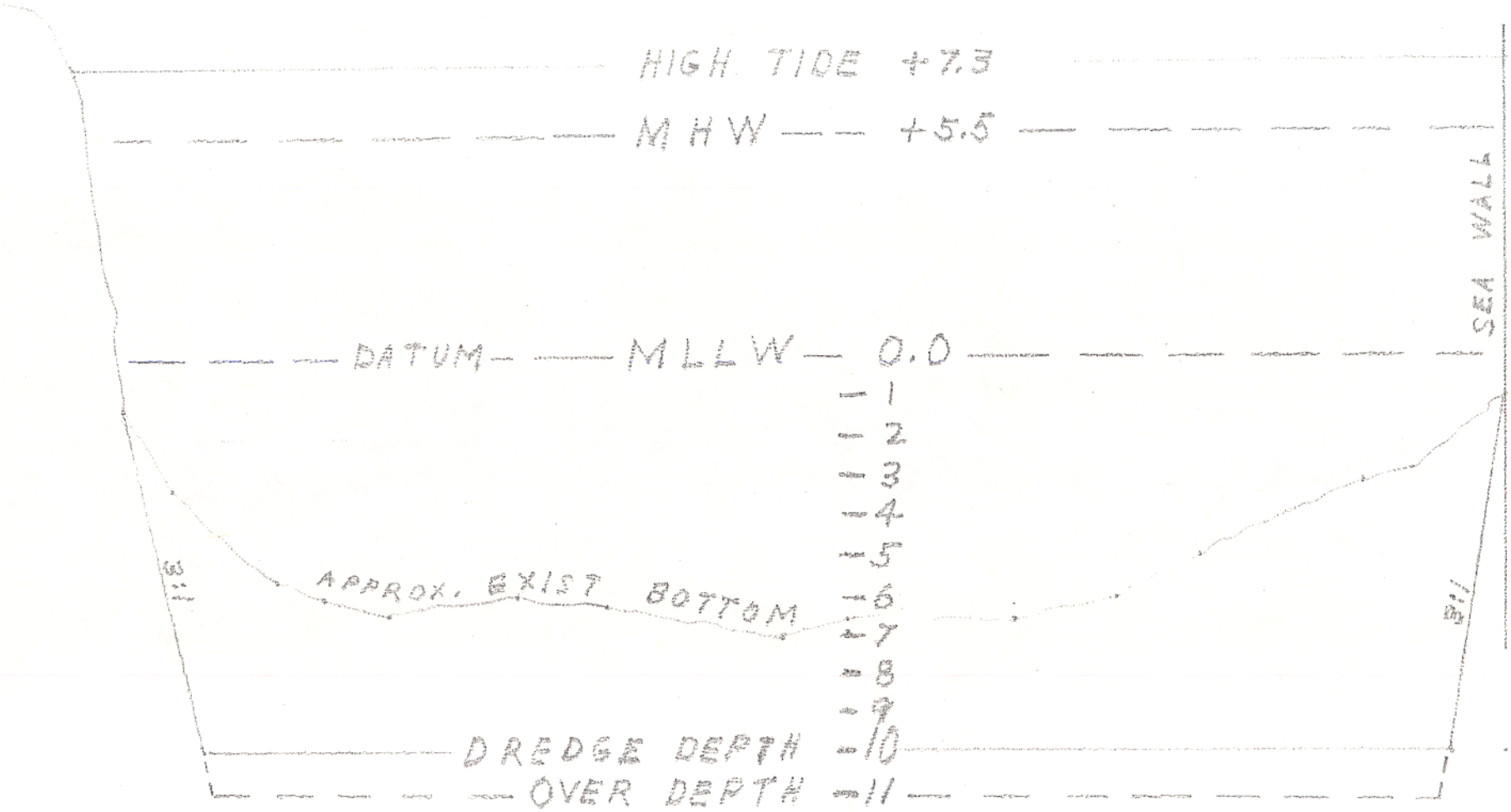

VALLEJO YACHT CLUB
DATE: JULY 2000
SHEET 3 OF 3

SECTION A-A

0' 25' 50' 100'