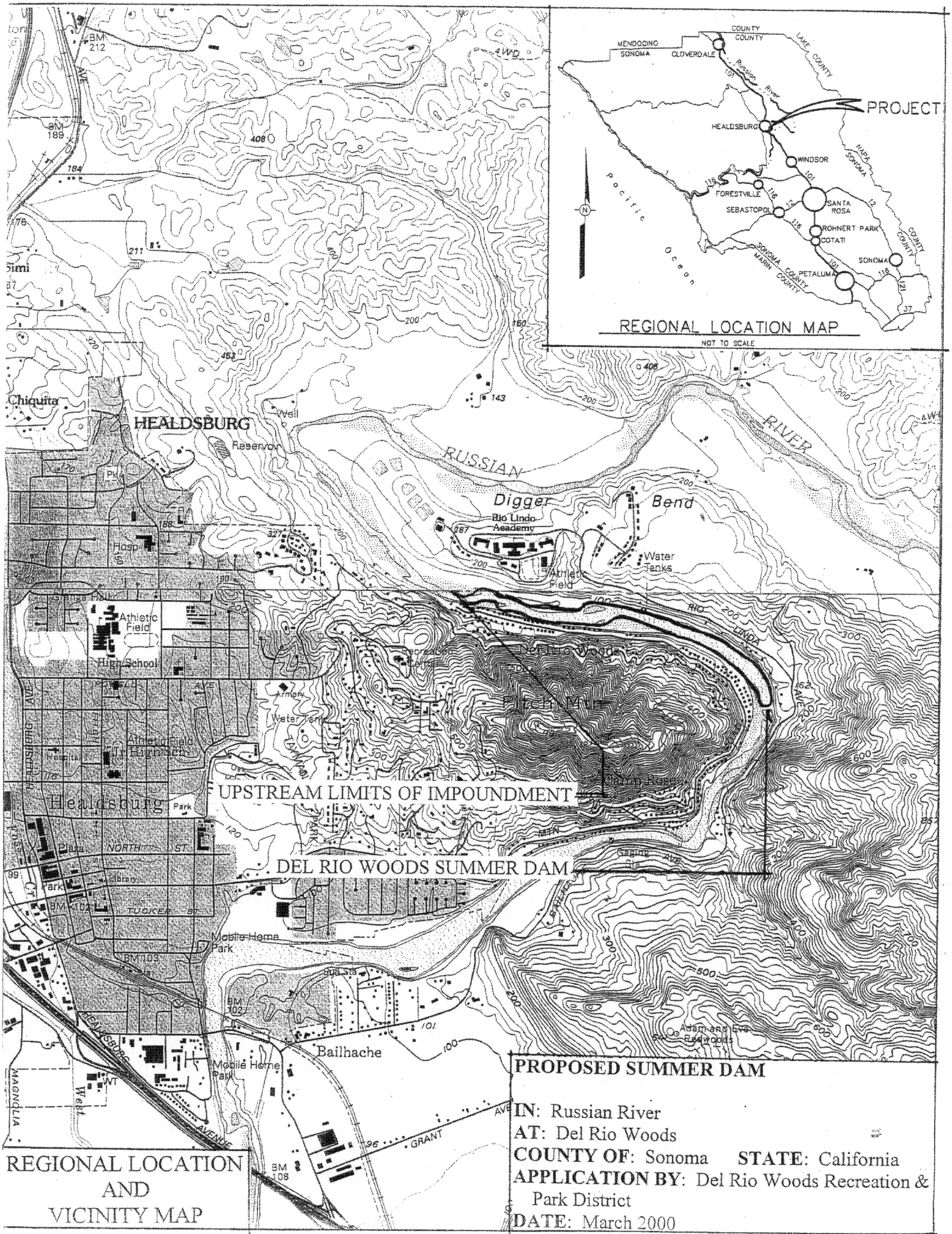

REGIONAL LOCATION AND VICINITY MAP

PROPOSED SUMMER DAM

IN: Russian River
AT: Del Rio Woods
COUNTY OF: Sonoma **STATE**: California
APPLICATION BY: Del Rio Woods Recreation & Park District
DATE: March 2000

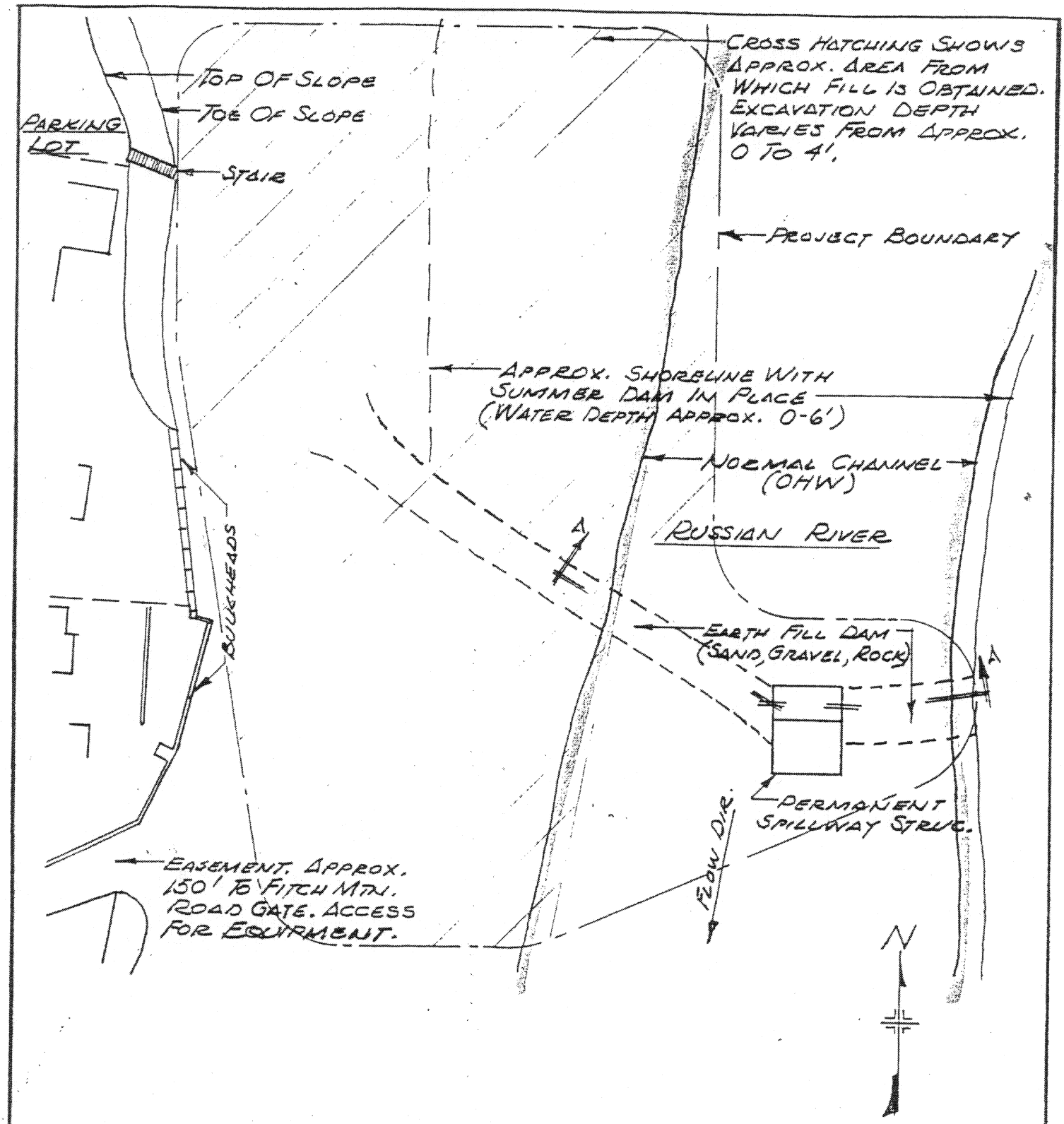

PURPOSE: SUMMER RECREATION

ADJACENT PROPERTY OWNER
1. JAS. MACIEL (EAST OF DAM)
2426 RIO LINDO AVE.
HEALDSBURG, CA 95448

PLAN VIEW
SCALE: 1" = 60'

DEL RIO WOODS RECREATION & PARK DISTRICT
35 ROCKWOOD COURT
SAN FRANCISCO, CA 94127

PROPOSED SUMMER DAM
IN: RUSSIAN RIVER
AT: DEL RIO WOODS
SONOMA COUNTY, CA
APPLICATION BY: DEL RIO WOODS RECREATION & PARK DISTRICT
SHEET 1 OF 3. DATE: 9-1-94

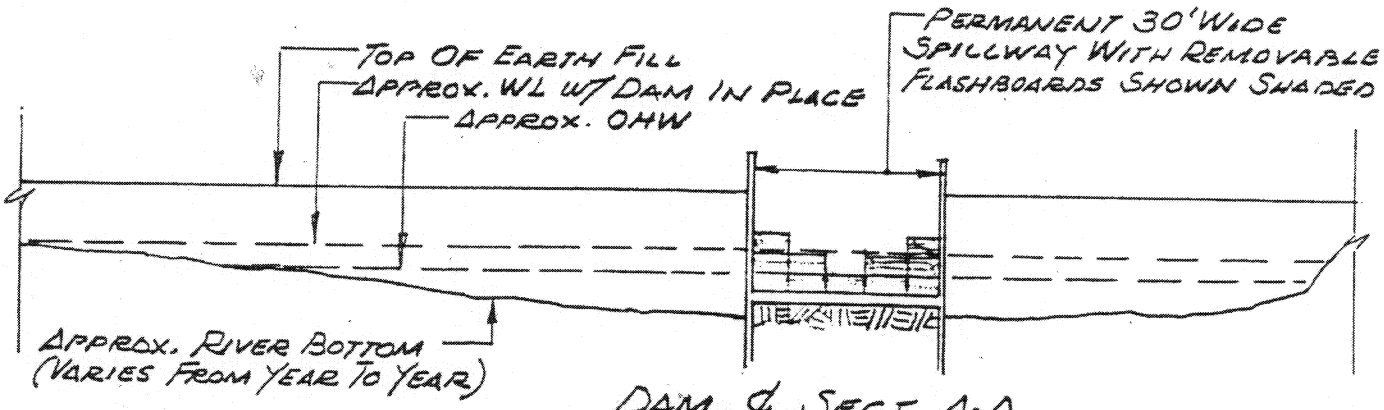

DAM ℄ SECT. A-A

SCALE: 1" = 30' HORIZ. 1" = 10' VERT.

	DAM SECTION DEL RIO WOODS RECREATION & PARK DISTRICT 35 ROCKWOOD COURT SAN FRANCISCO, CA 94127	PROPOSED SUMMER DAM IN: RUSSIAN RIVER AT: DEL RIO WOODS SONOMA COUNTY, CA APPLICATION BY: DEL RIO WOODS RECREATION & PARK DISTRICT SHEET 2 OF 3 DATE: 9-1-94

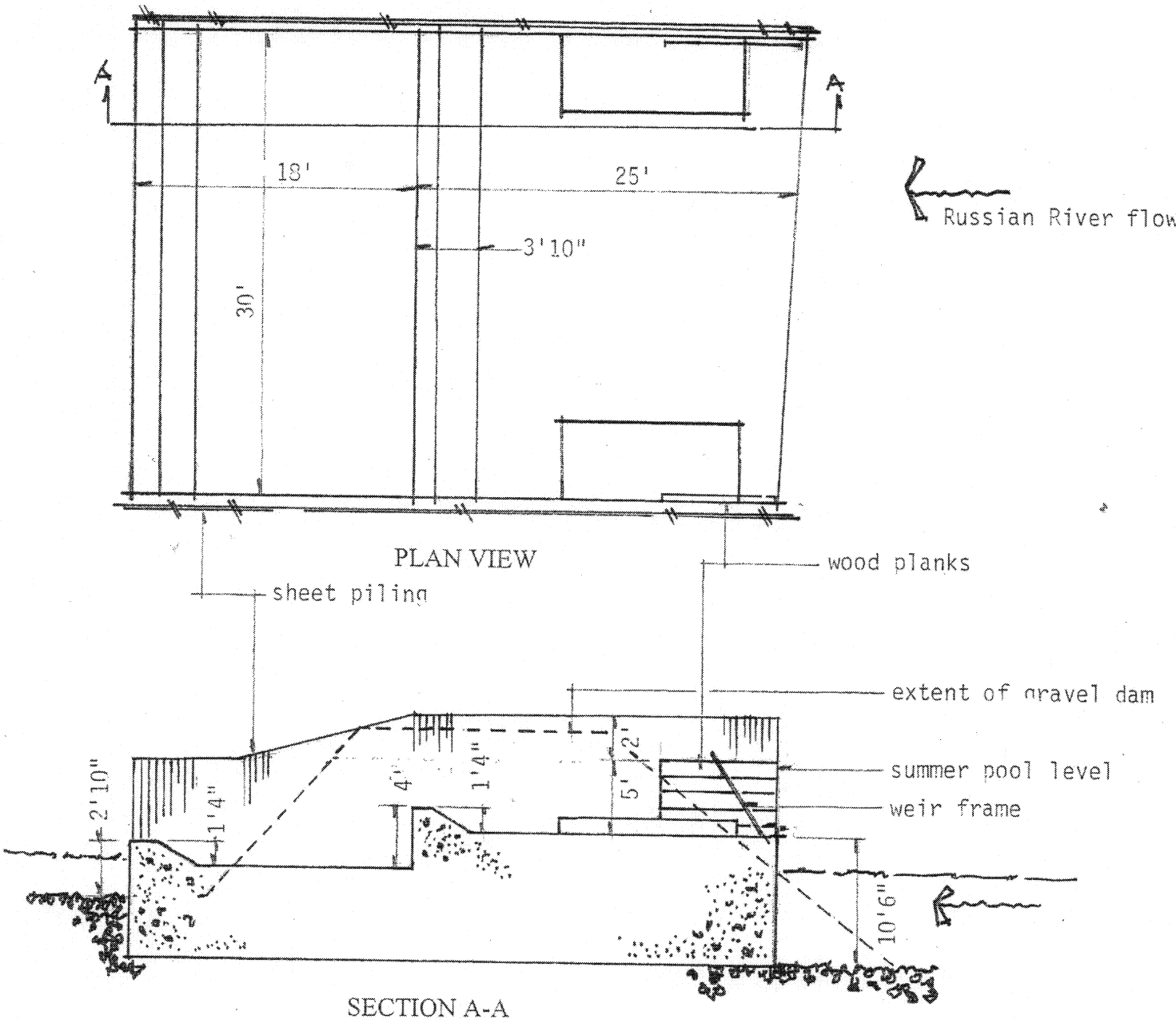

PERMANENT SPILLWAY (WEIR) STRUCTURE

SCALE: 1" = 10'- 0"

PURPOSE:

DATUM

ADJACENT PROPERTY OWNERS:

1

2

PROPOSED SUMMER DAM

IN: Russian River
AT: Del Rio Woods
COUNTY OF: Sonoma **STATE**: California
APPLICATION BY: Del Rio Woods Recreation & Park District