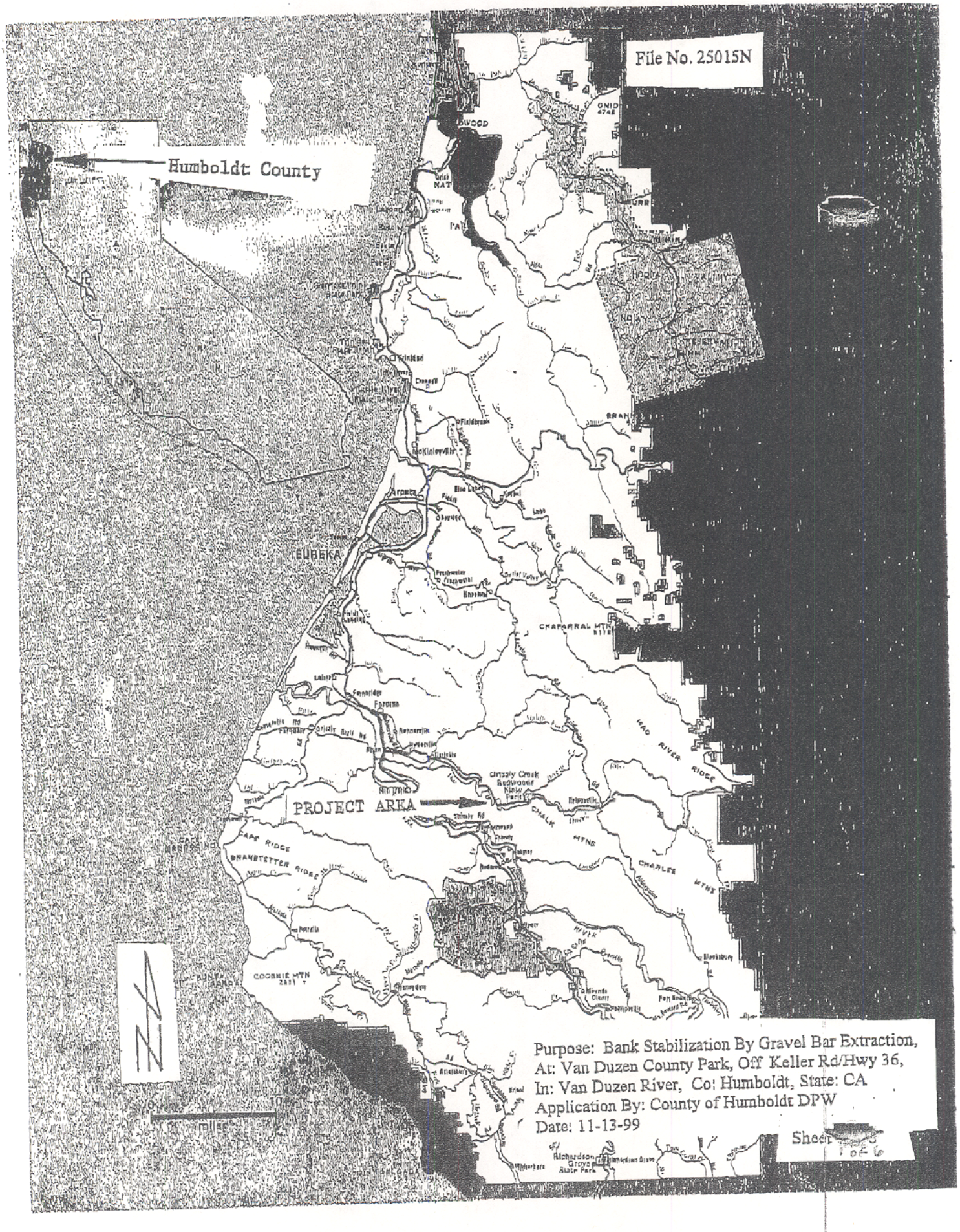
File No. 25015N
Humboldt County
EUREKA
PROJECT AREA
CHAPARRAL MTN
MAD RIVER RIDGE
CHALK MTNS
CHARLES MTNS
CAPE RIDGE
BRANSTETTER RIDGE
COOBRIE MTN
Purpose: Bank Stabilization By Gravel Bar Extraction,
At: Van Duzen County Park, Off Keller Rd/Hwy 36,
In: Van Duzen River, Co: Humboldt, State: CA
Application By: County of Humboldt DPW
Date: 11-13-99
Sheet 1 of 6

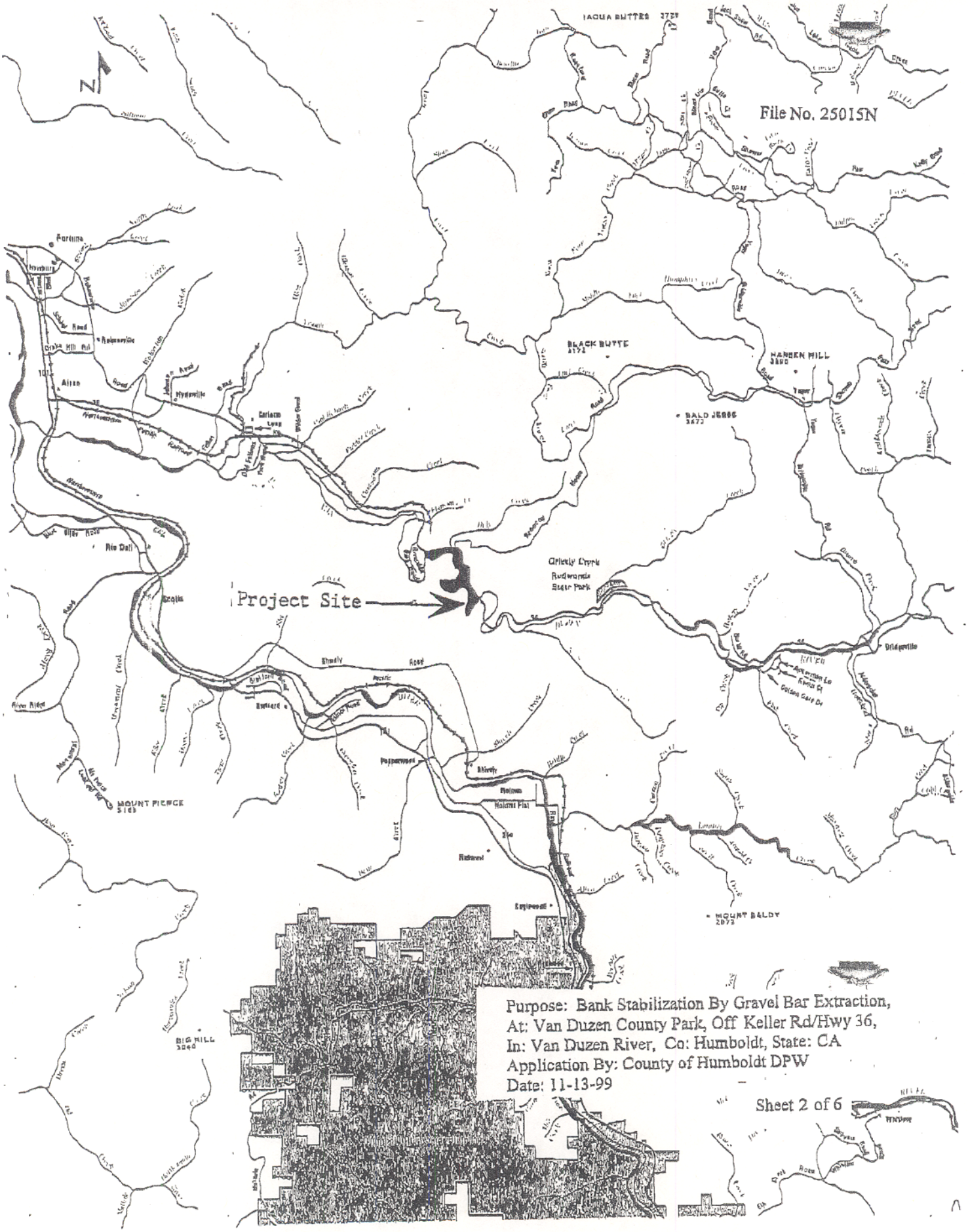

REGIONAL MAP 7

Gravel Removal Project
Van Duzen River
Humboldt Grove - Van Duzen County Park

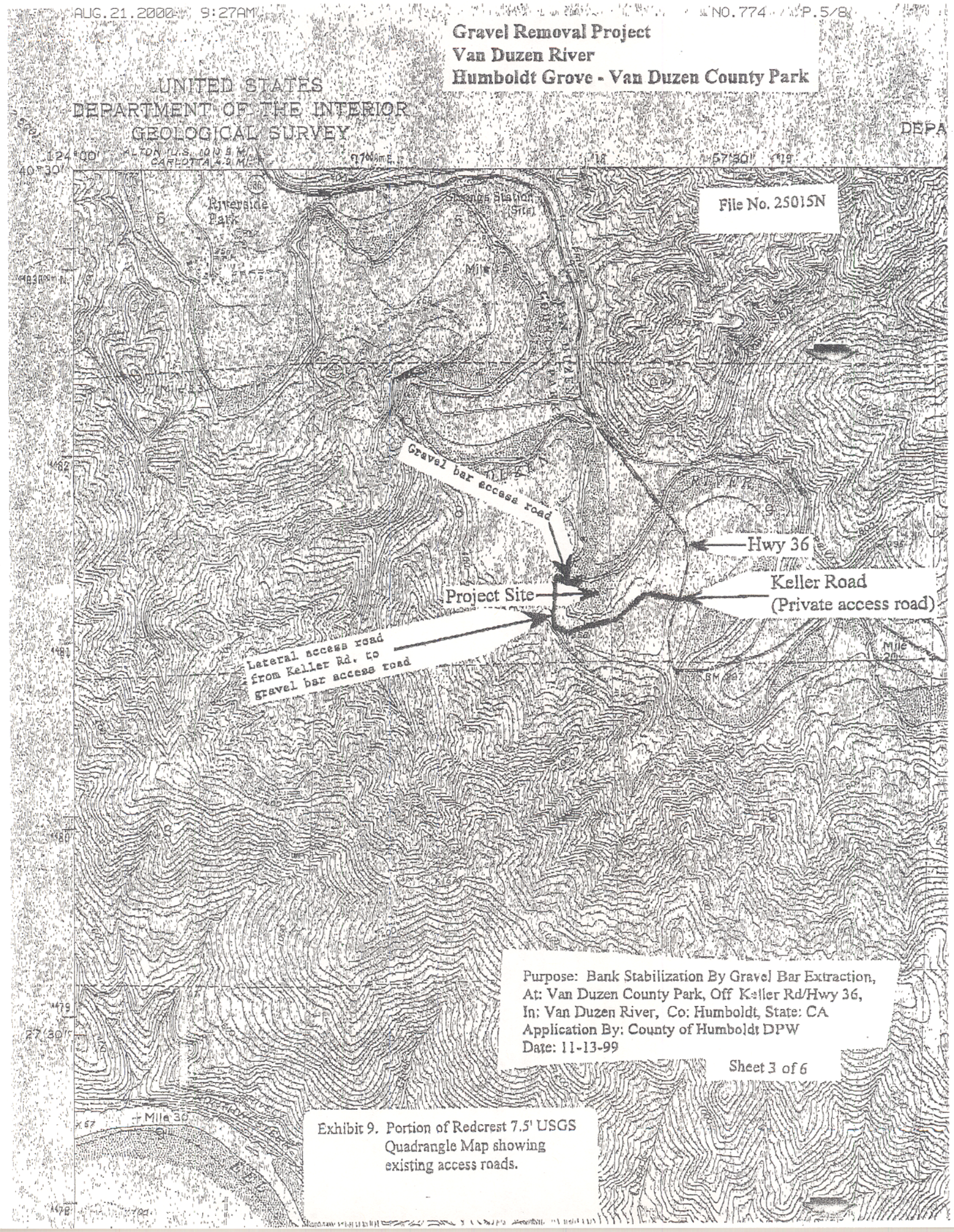

Exhibit 9. Portion of Redcrest 7.5' USGS Quadrangle Map showing existing access roads.

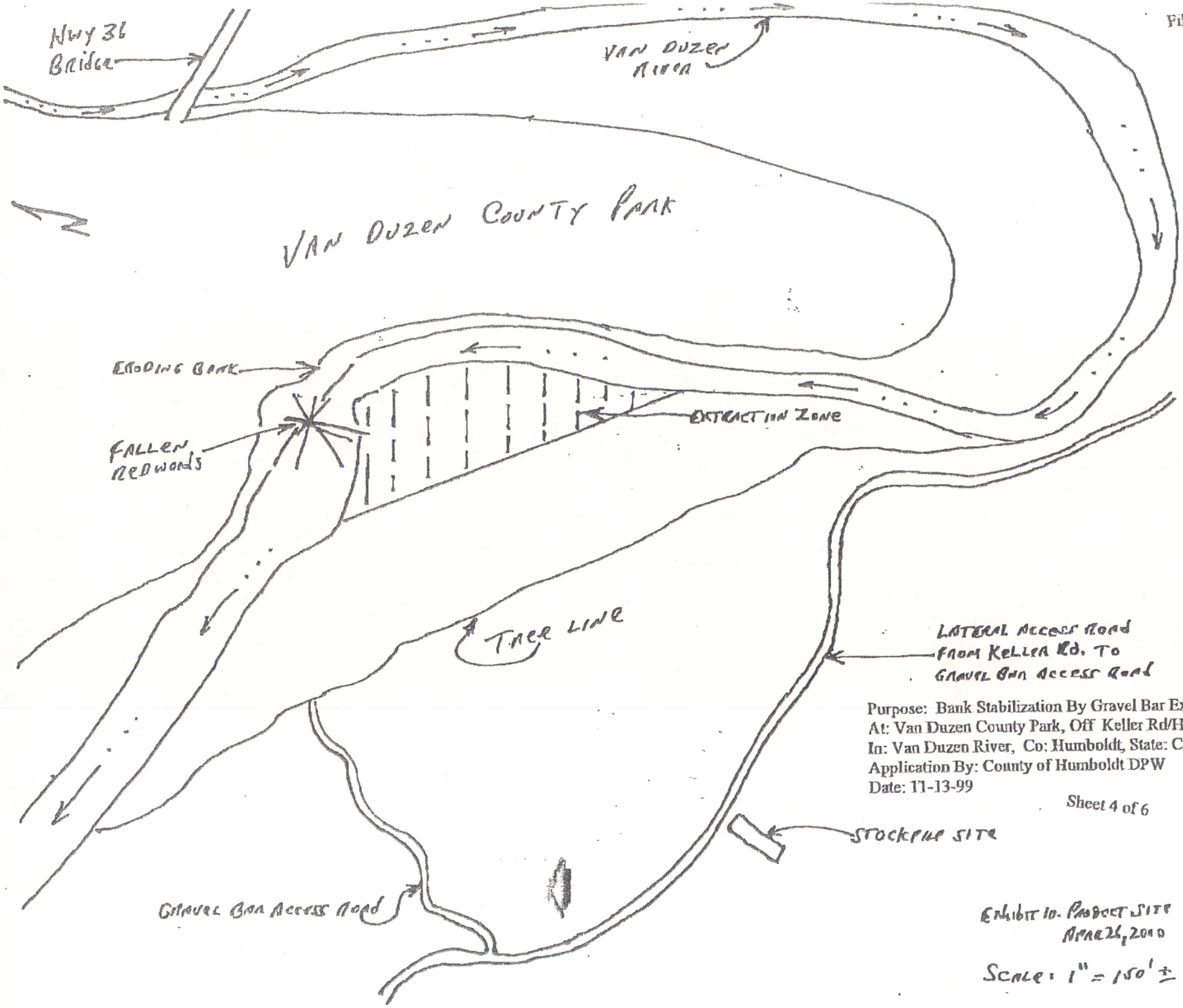

Purpose: Bank Stabilization By Gravel Bar Extraction,
At: Van Duzen County Park, Off Keller Rd/Hwy 36,
In: Van Duzen River, Co: Humboldt, State: CA
Application By: County of Humboldt DPW
Date: 11-13-99

Sheet 4 of 6

Exhibit 10. Project Site
April 24, 2000

Scale: 1" = 150' ±

File No. 25015N

Purpose: Bank Stabilization By Gravel Bar Extraction,
At: Van Duzen County Park, Off Keller Rd/Hwy 36,
In: Van Duzen River, Co: Humboldt, State: CA
Application By: County of Humboldt DPW
Date: 11-13-99

Sheet 5 of 6

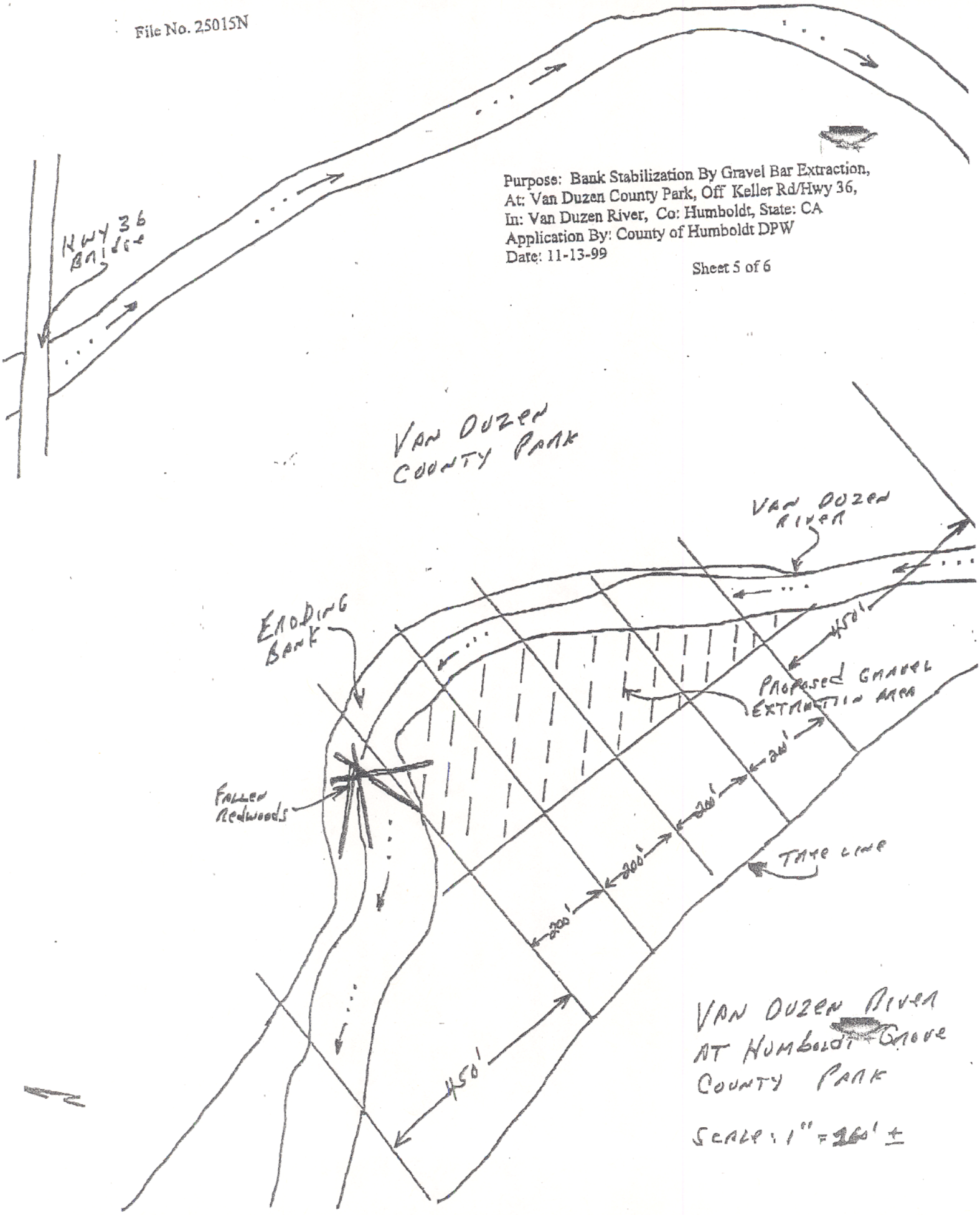

File No. 25015N

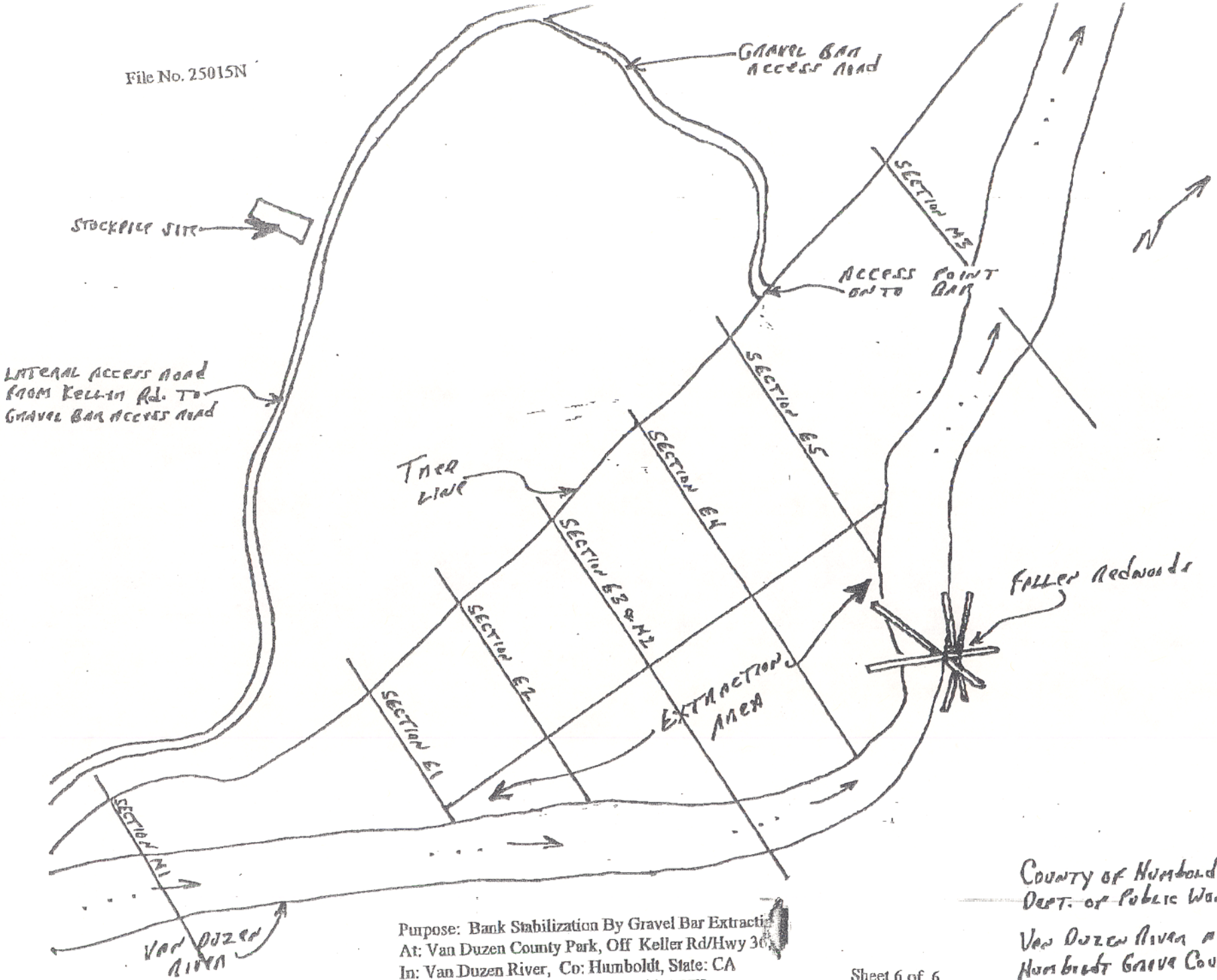

Purpose: Bank Stabilization By Gravel Bar Extracti
At: Van Duzen County Park, Off Keller Rd/Hwy 36
In: Van Duzen River, Co: Humboldt, State: CA
Application By: County of Humboldt DPW
Date: 11-13-99

Sheet 6 of 6

SCALE 1" = 200' ±

COUNTY OF HUMBOLDT
DEPT. OF PUBLIC WORKS

VAN DUZEN RIVER AT
HUMBOLDT GRAVEL COUNTY PA
PROPOSED GRAVEL EXTRACTION

EXTRACTION PLAN