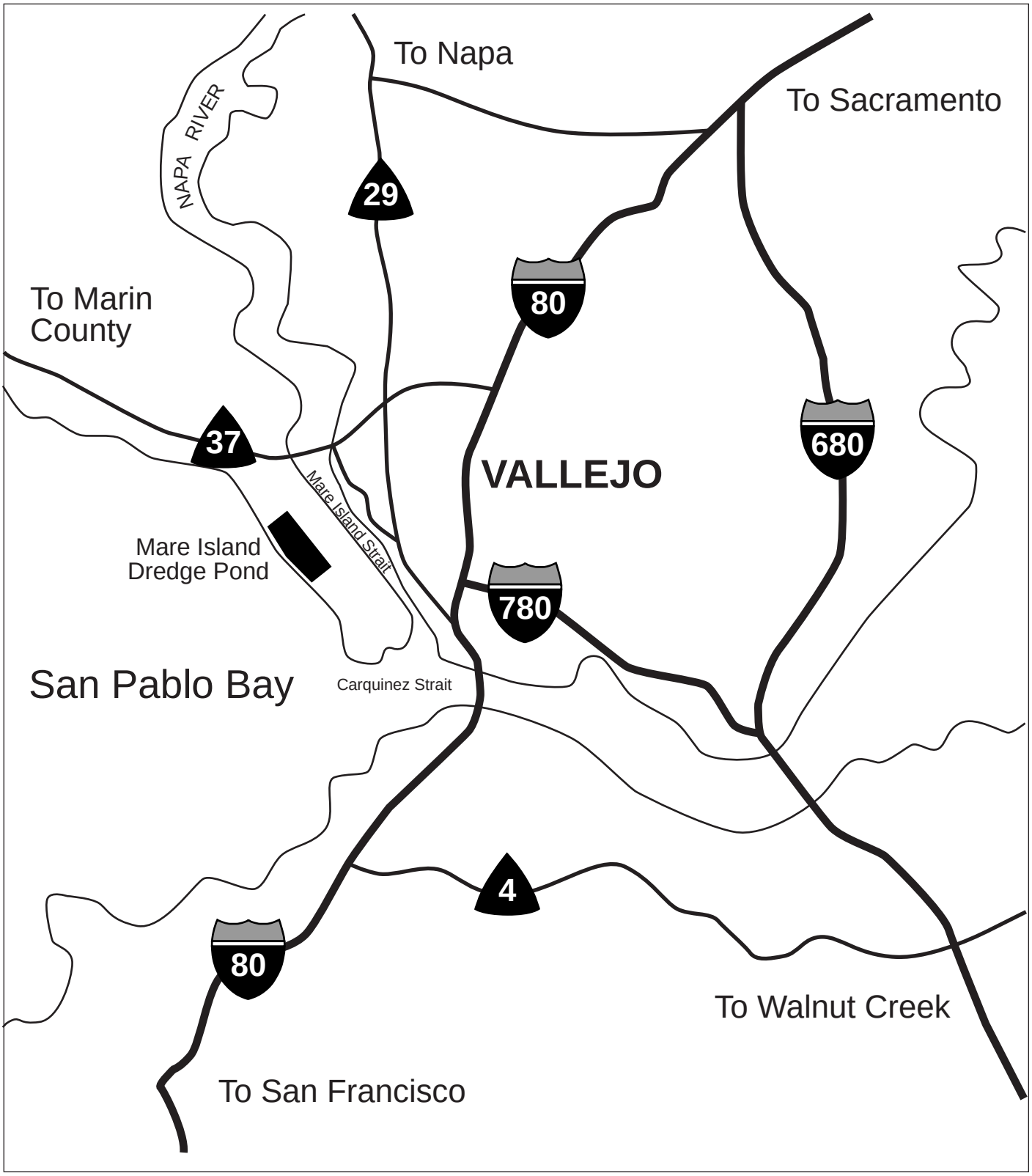

N

Vicinity Map
Mare Island Dredged Materials Disposal Facility

WESTON
MANAGER DESIGNER /CONSULTANTS

Figure
1

02-0007 Fig1.ai

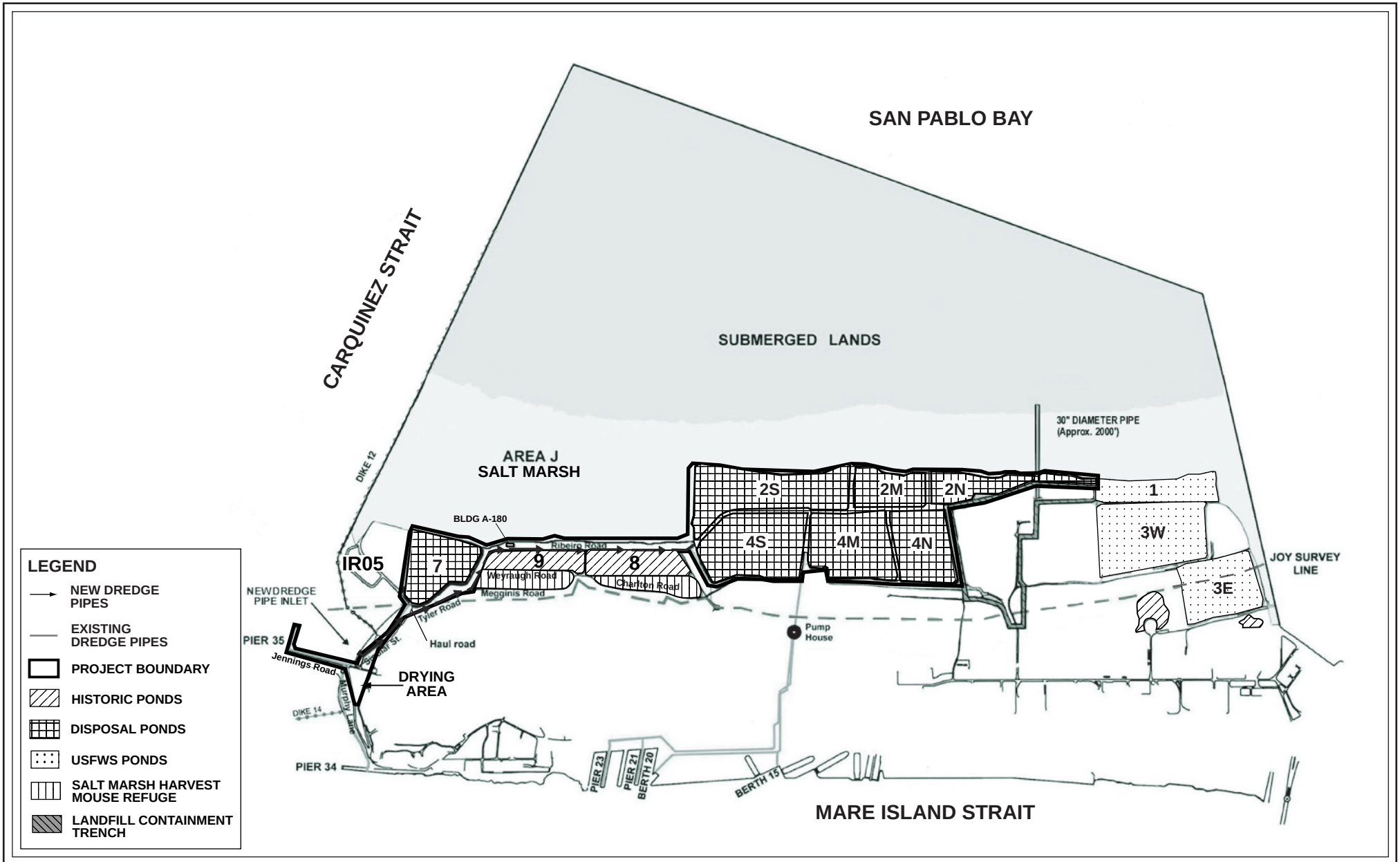

N

0 1400 2800

Scale in Feet

WESTON®

MANAGERS DESIGNERS/CONSULTANTS

Plan View and Project Boundary
Mare Island Dredged Material Facility

Figure

2

02-0007 Fig2.ai

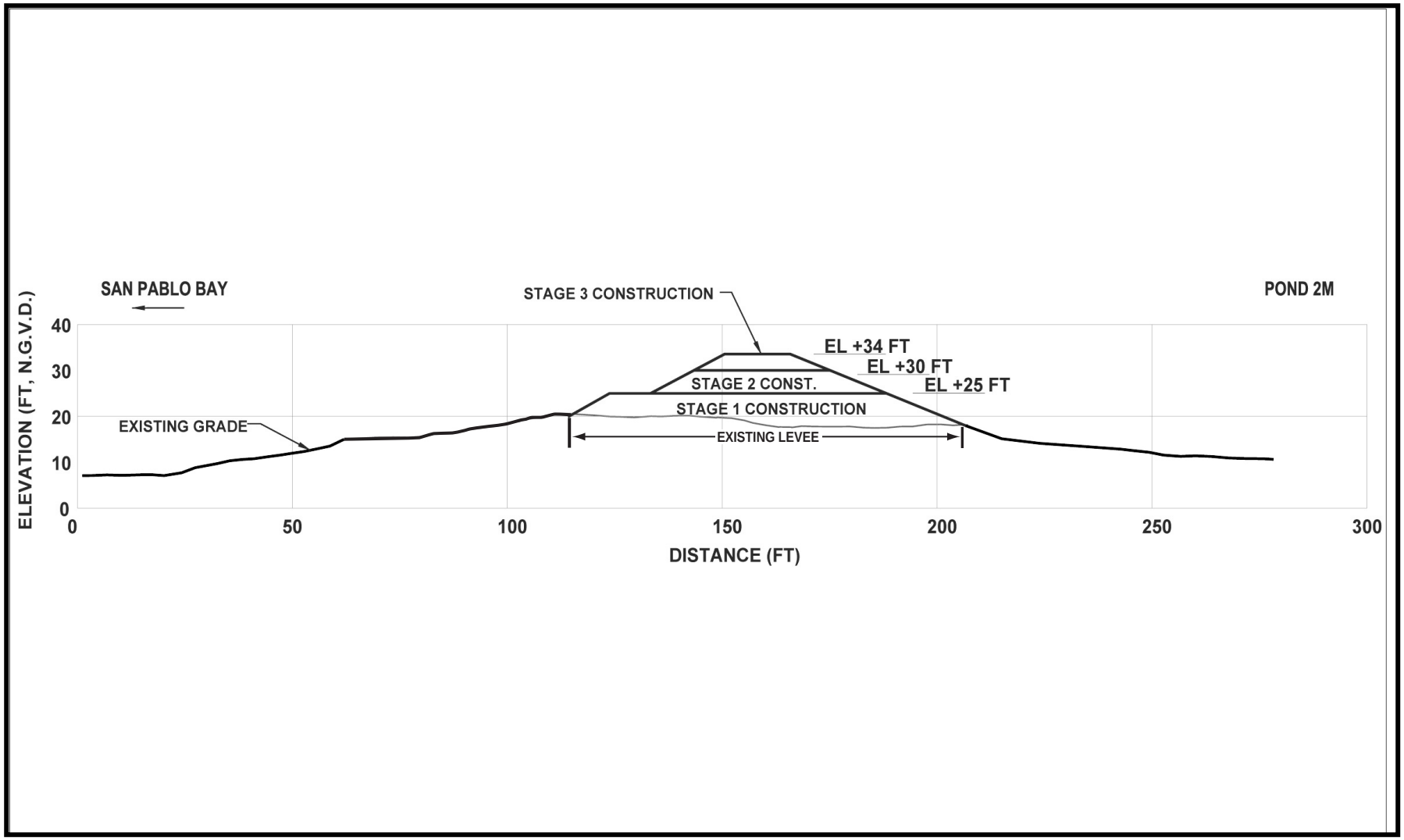

Conceptual Levee Typical Cross Section
Mare Island Dredged Material Disposal Facility

Figure
3

WESTON®
MANAGERS DESIGNERS/CONSULTANTS

02-0007 Fig3.ai