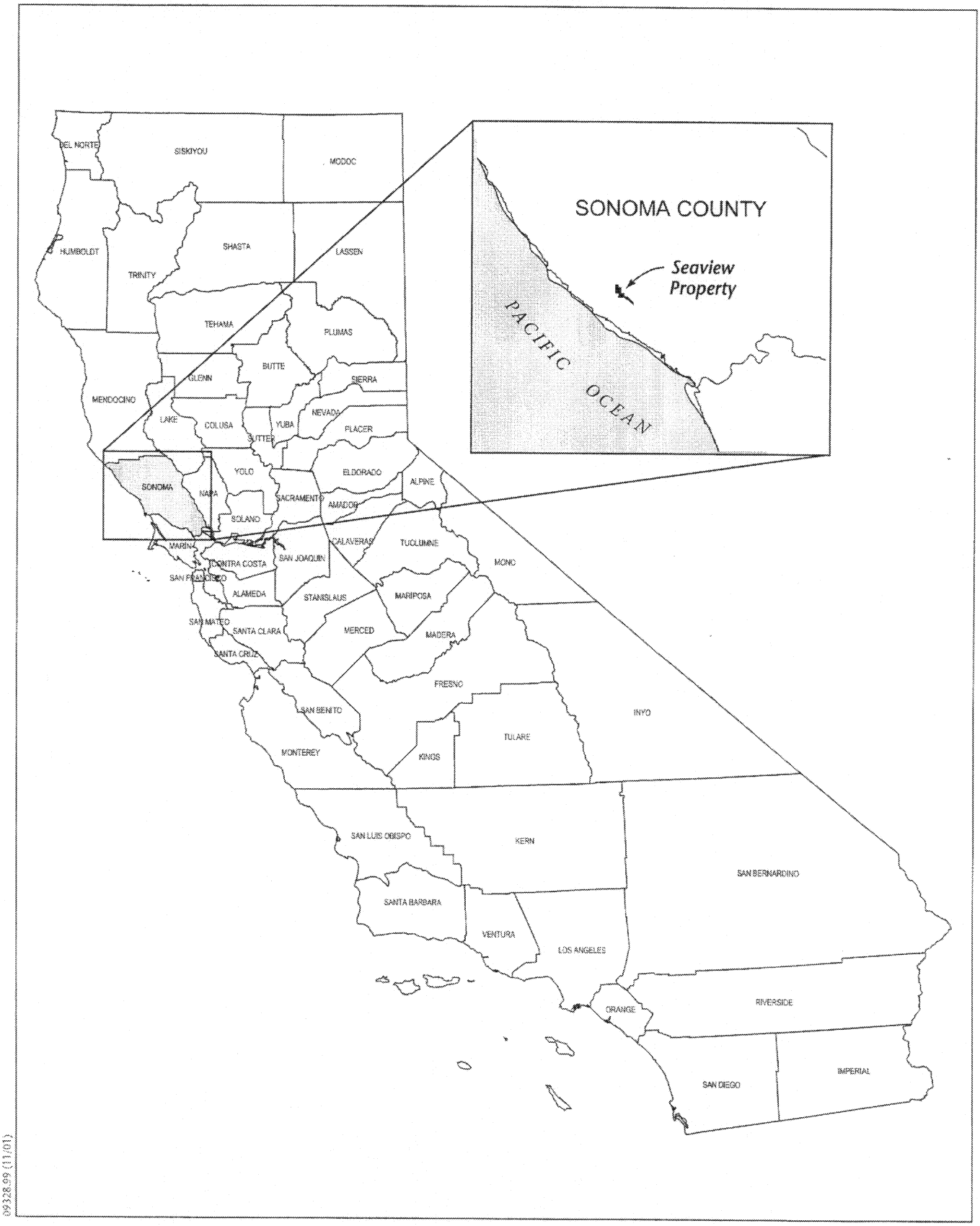

09328.99 (1/01)

Jones & Stokes

Figure 1
Regional Location of Peter Michael Winery's Seaview Property

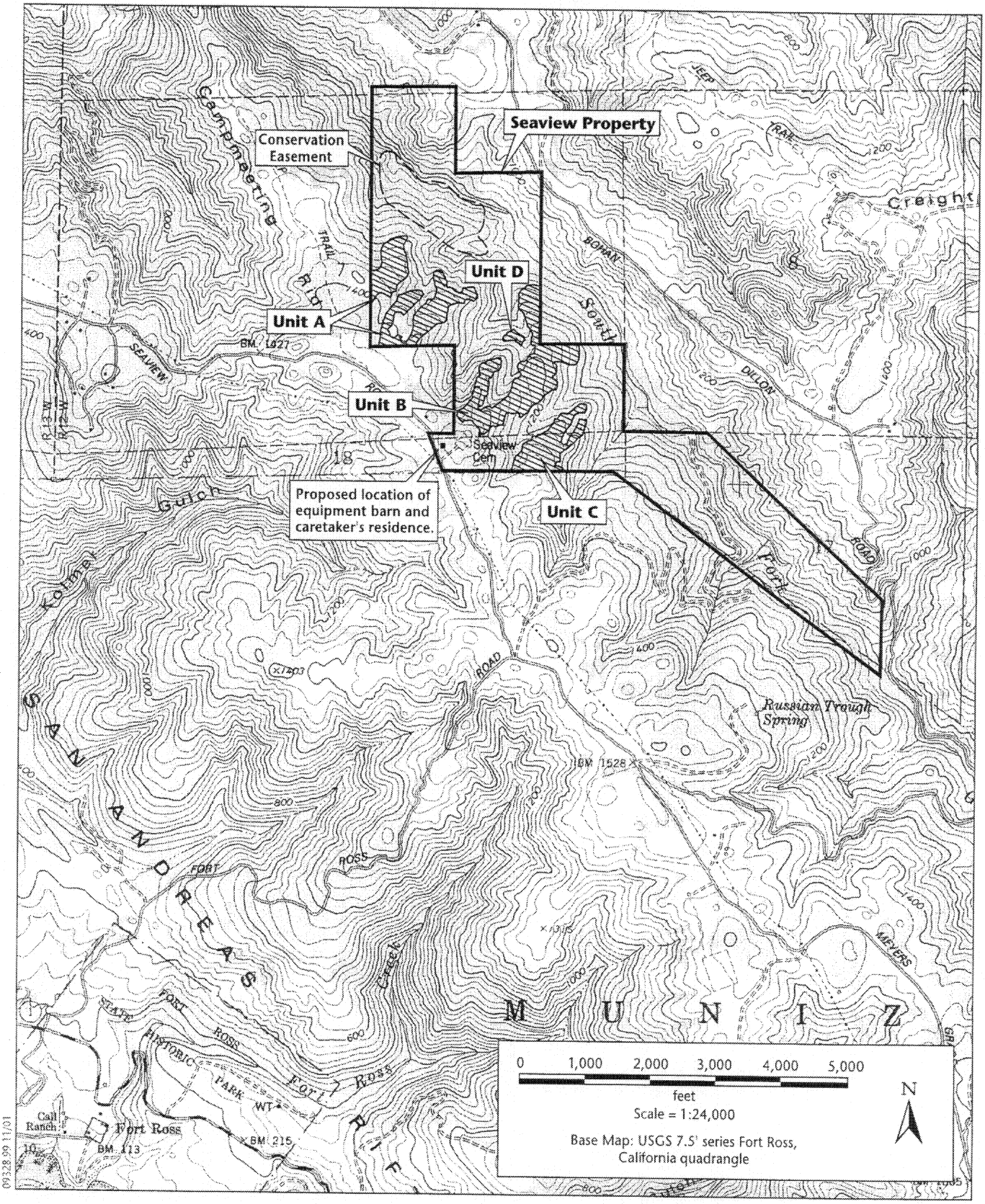

Jones & Stokes

Figure 2
Boundaries of Peter Michael Winery's Seaview Property and Proposed Conversion Units

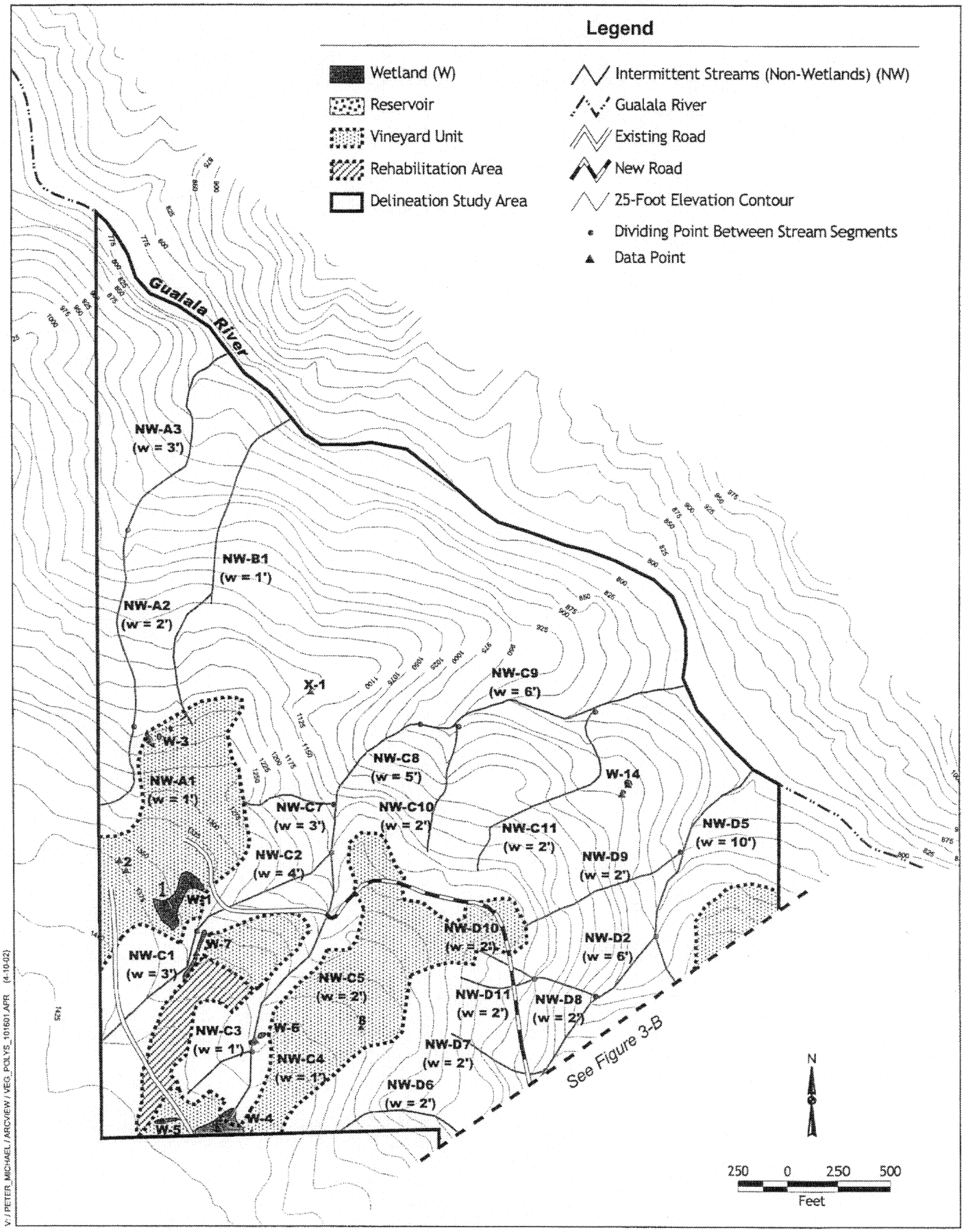

Jones & Stokes

Figure 3-A
Peter Michael Winery Seaview Vineyard Development Project

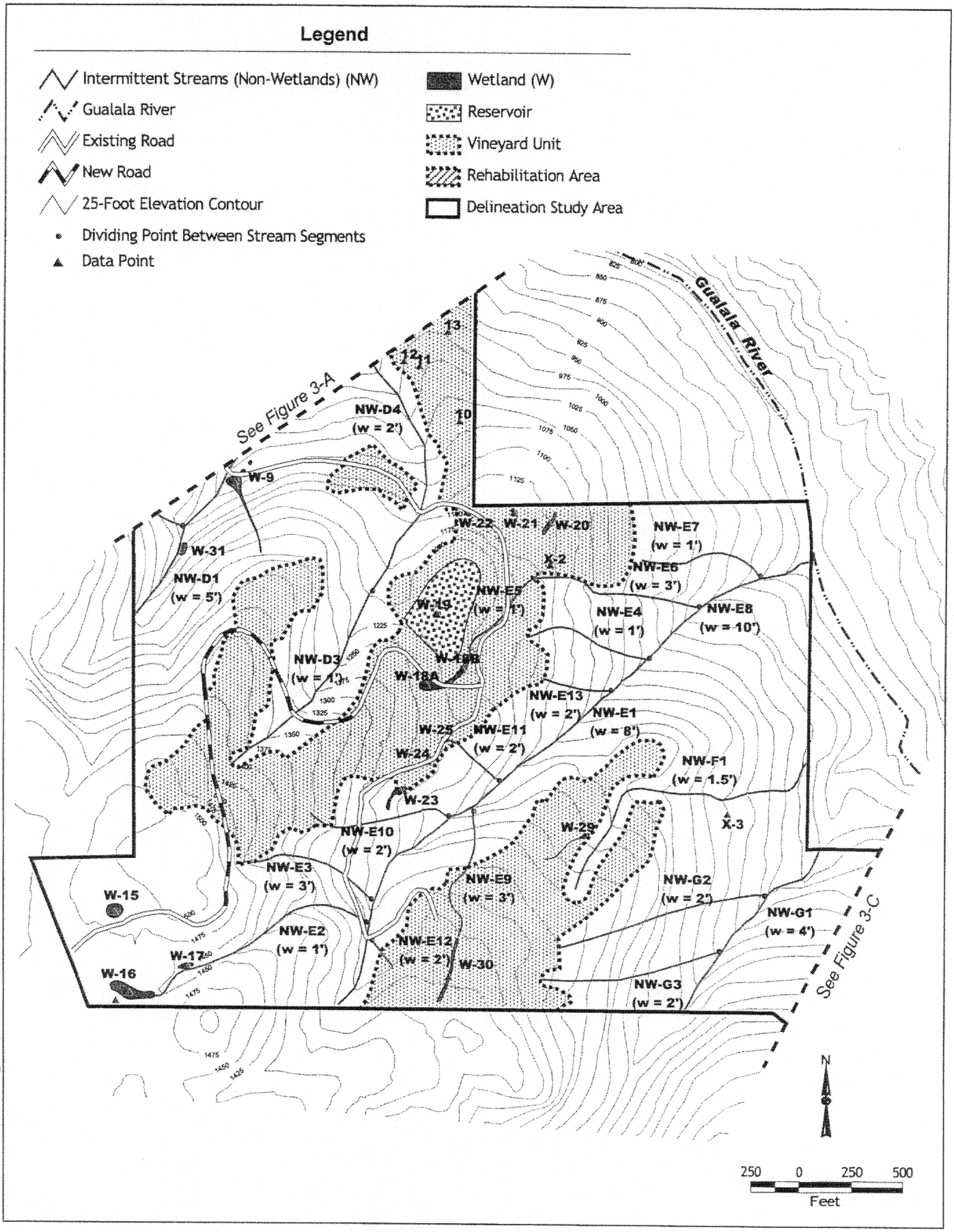

V:/PETER_MICHAEL/ARCVIEW/VEG_POLYS_101601.APR (4-10-02)

Jones & Stokes

Figure 3-B
Peter Michael Winery Seaview Vineyard Development Project

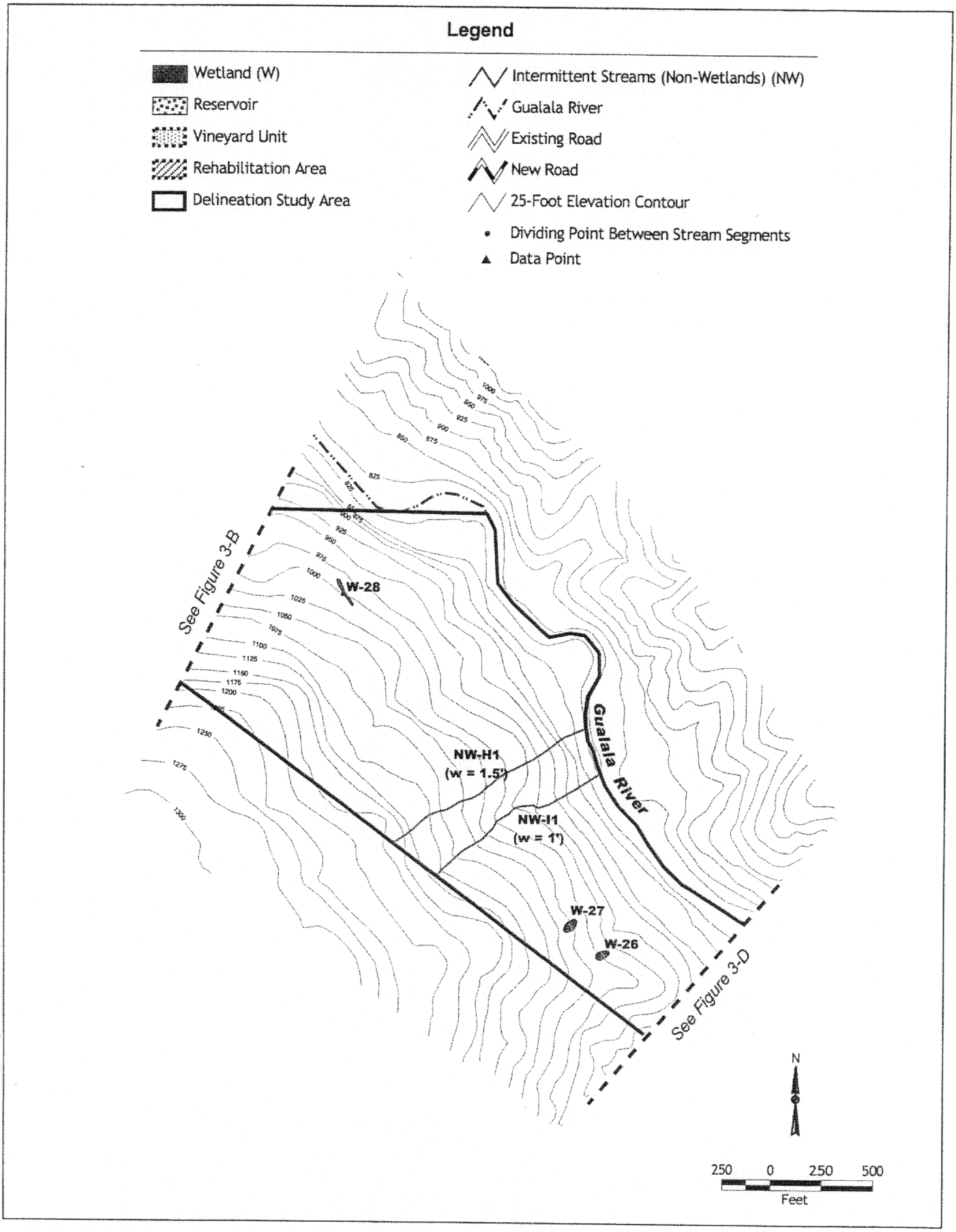

V:\PETER_MICHAEL\ARCVIEW\VEG_POLYS_101601.APR (4-10-02)

Jones & Stokes

Figure 3-C
Peter Michael Winery Seaview Vineyard Development Project

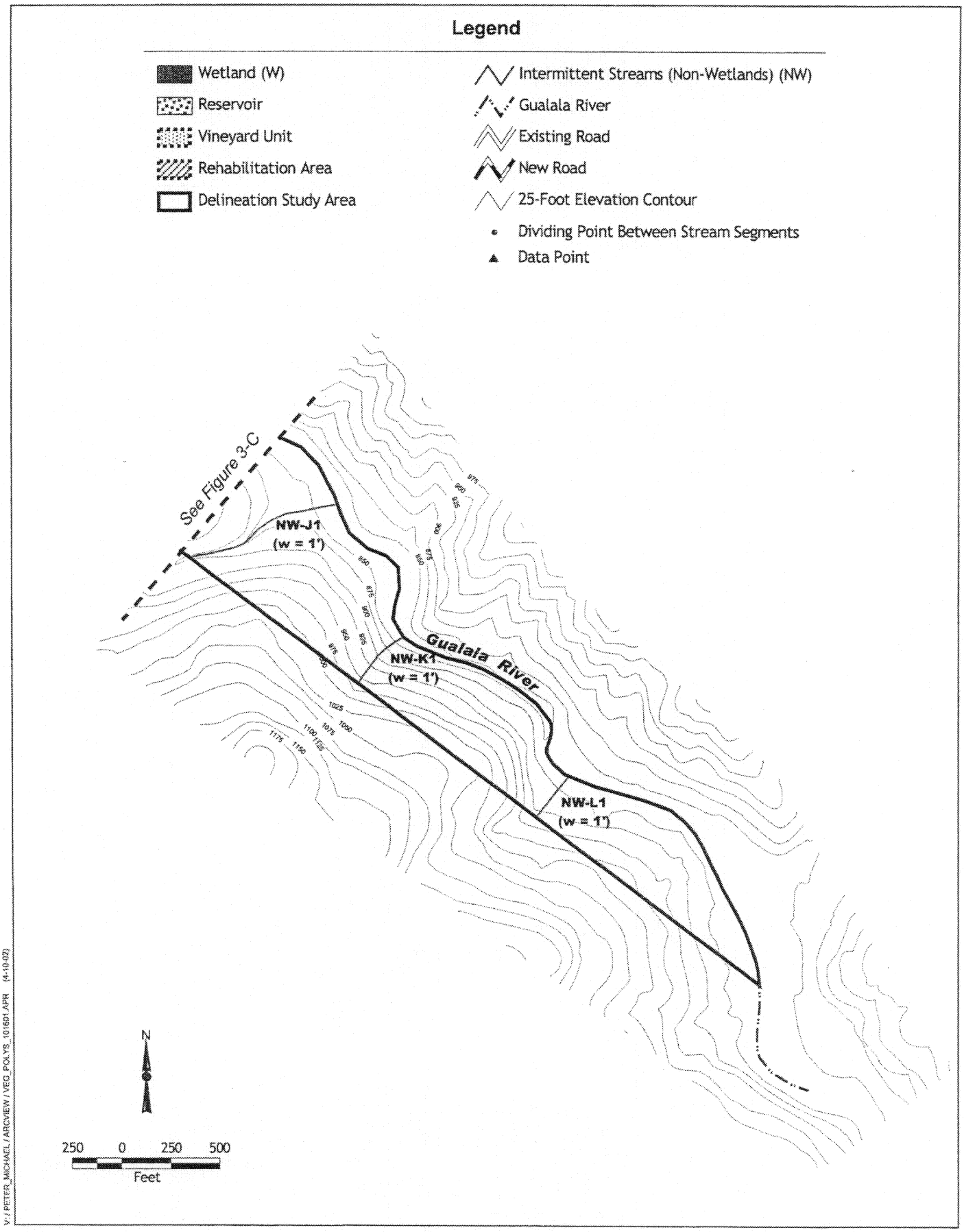

V:/ PETER_MICHAEL / ARCVIEW / VEG_POLYS_101601.APR (4-10-02)

Jones & Stokes

Figure 3-D
Peter Michael Winery Seaview Vineyard Development Project

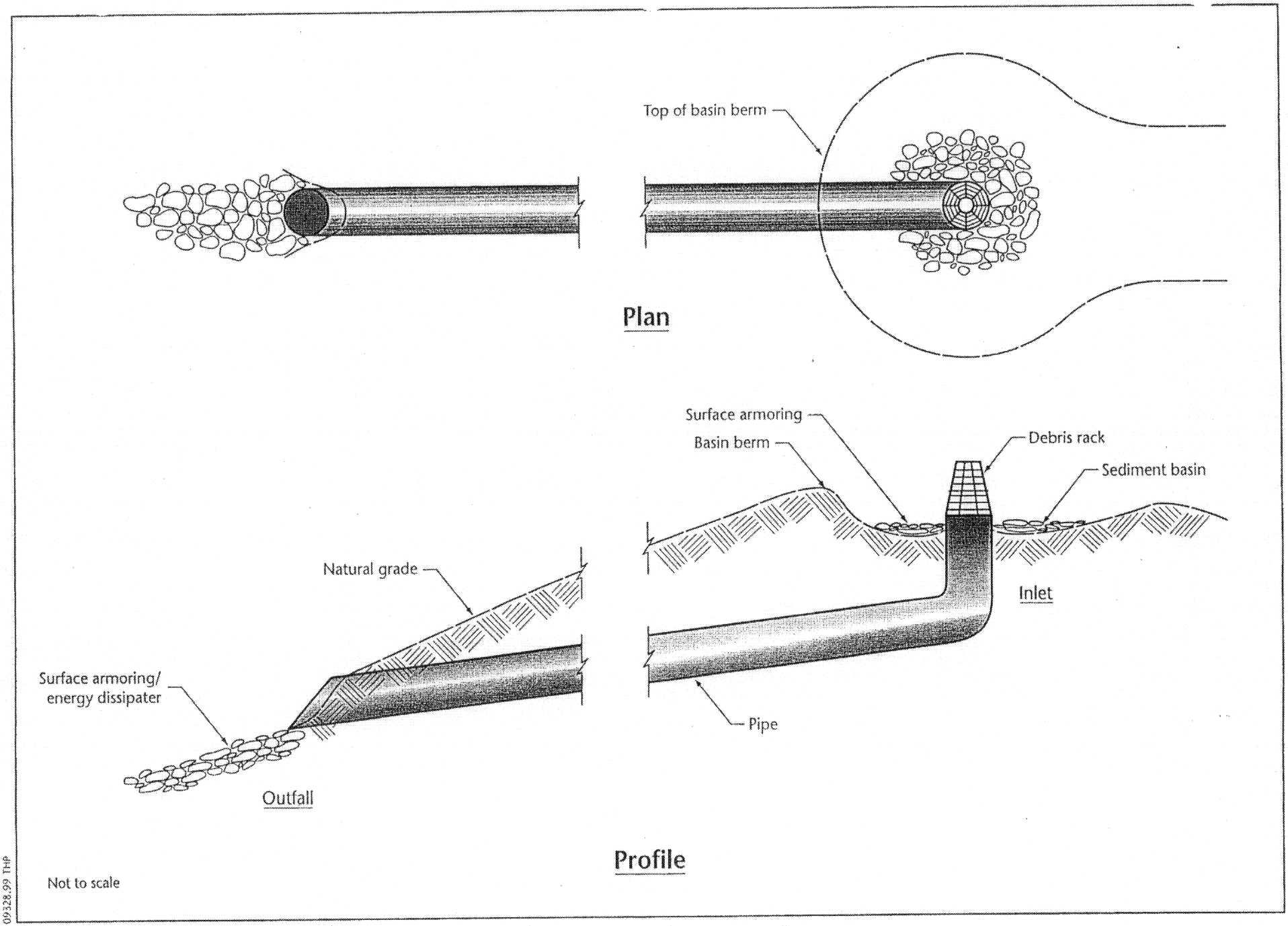

Figure 4 Typical Piped Flow Configuration

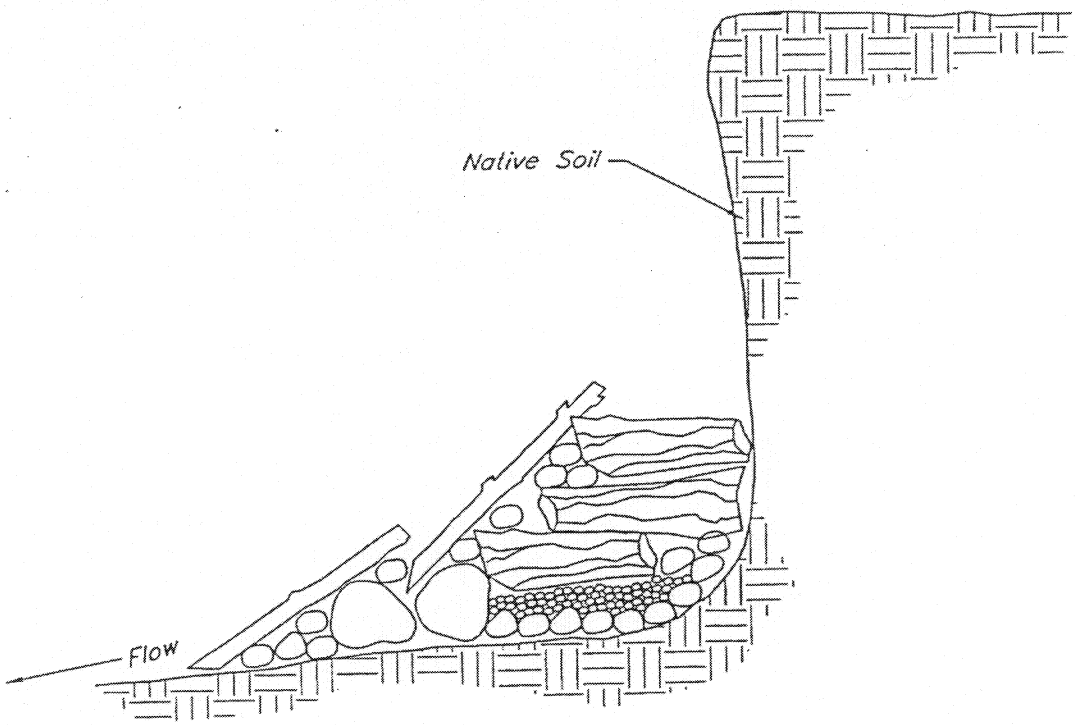

HEADCUT CONTROL STRUCTURE

NOT TO SCALE

NOTES:

1. COBBLE TO BE OVERLAID WITH DRAIN ROCK AND LARGE SLASH LOGS AND BRANCHES FROM ON SITE IN A STAIR-STEP FASHION.
2. PLACE SMALL SLASH MATERIAL SO IT IS ANCHORED BY LARGER SLASH LOGS OR ROCKS.
3. THE ABOVE DEPICTION IS DIAGRAMMATIC ONLY. PLACEMENT OF LOGS, ROCKS, AND COBBLE TO BE DETERMINED IN THE FIELD FOR EACH INDIVIDUAL HEADCUT.

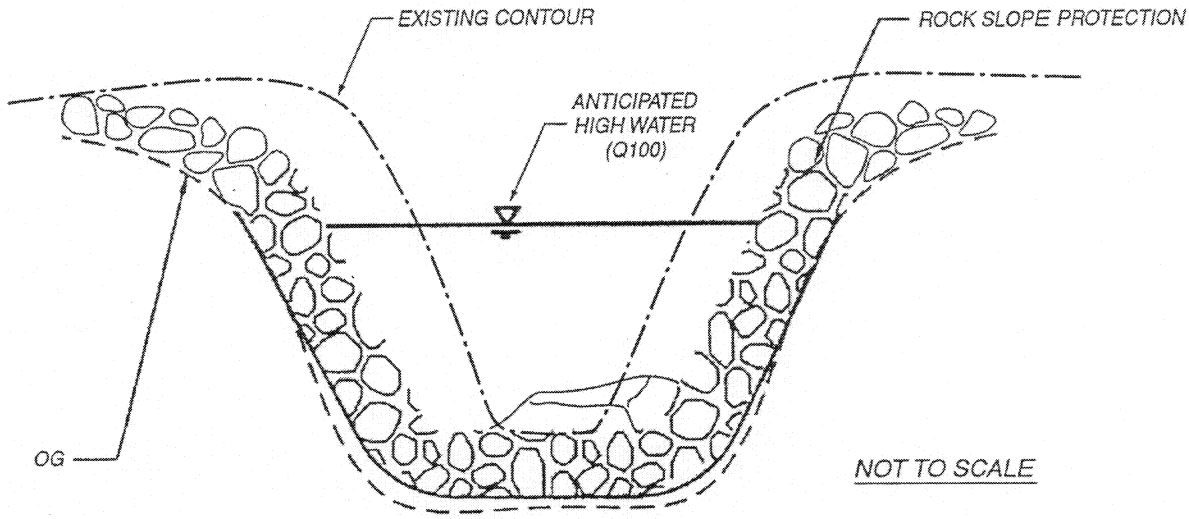

NOT TO SCALE

SECTION A-A: LOCATION E6

(4/01)

Jones & Stokes

Figure 5 Headcut Control Structure for Restoration at E6