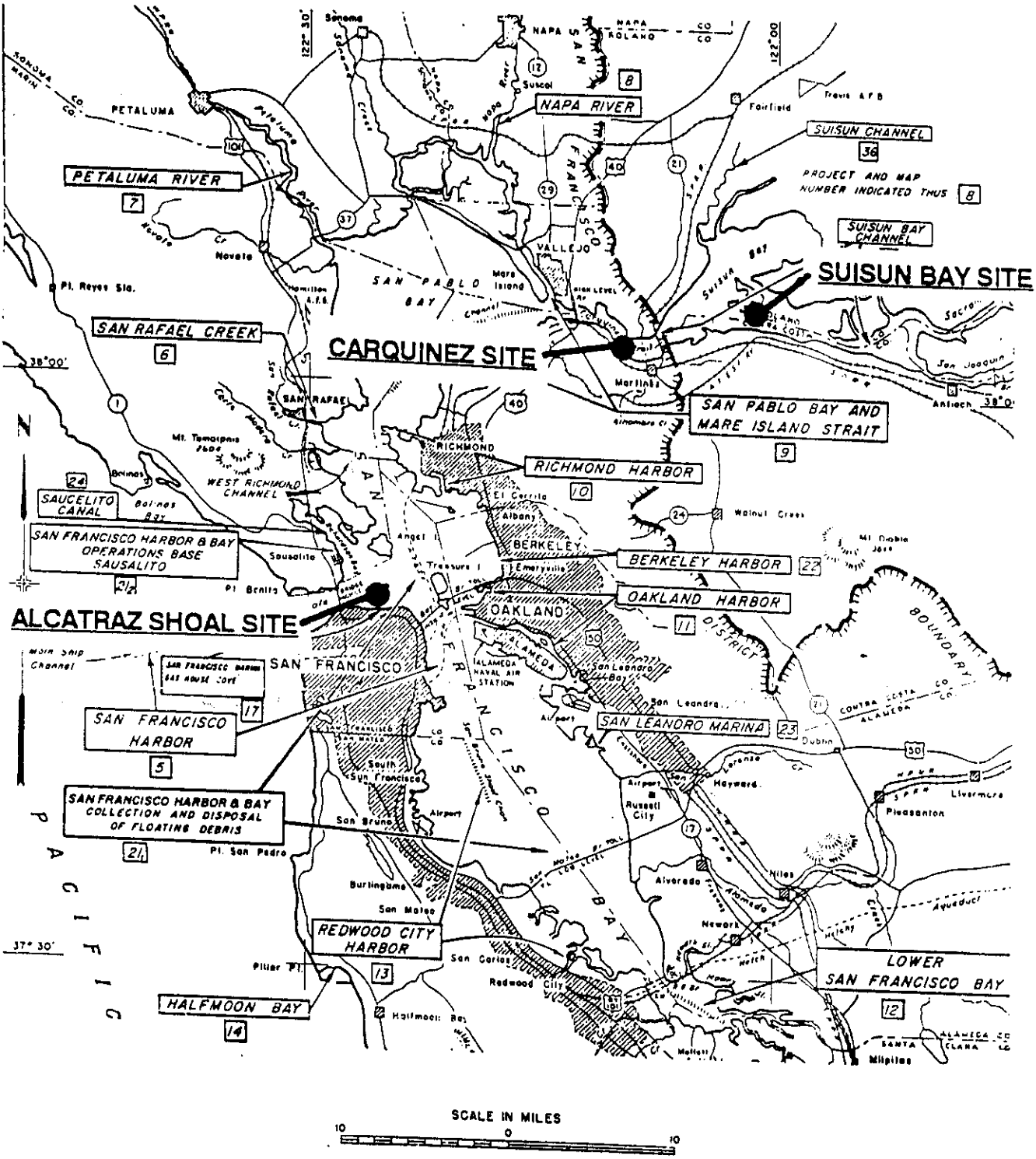

VICINITY MAP and ALL SAND DREDGING SITE LOCATIONS

PURPOSE: Conduct commercial sand mining
DATUM: mllw
ADJACENT PROPERTY OWNER: State of Calif.
sheet 1 of 1 DATE: 3/17/00

IN: San Francisco Bay & Delta
AT: Alcatraz, Carquinez, Suisun
COUNTIES: San Francisco, Solan
APPLICANT: Bell Marine

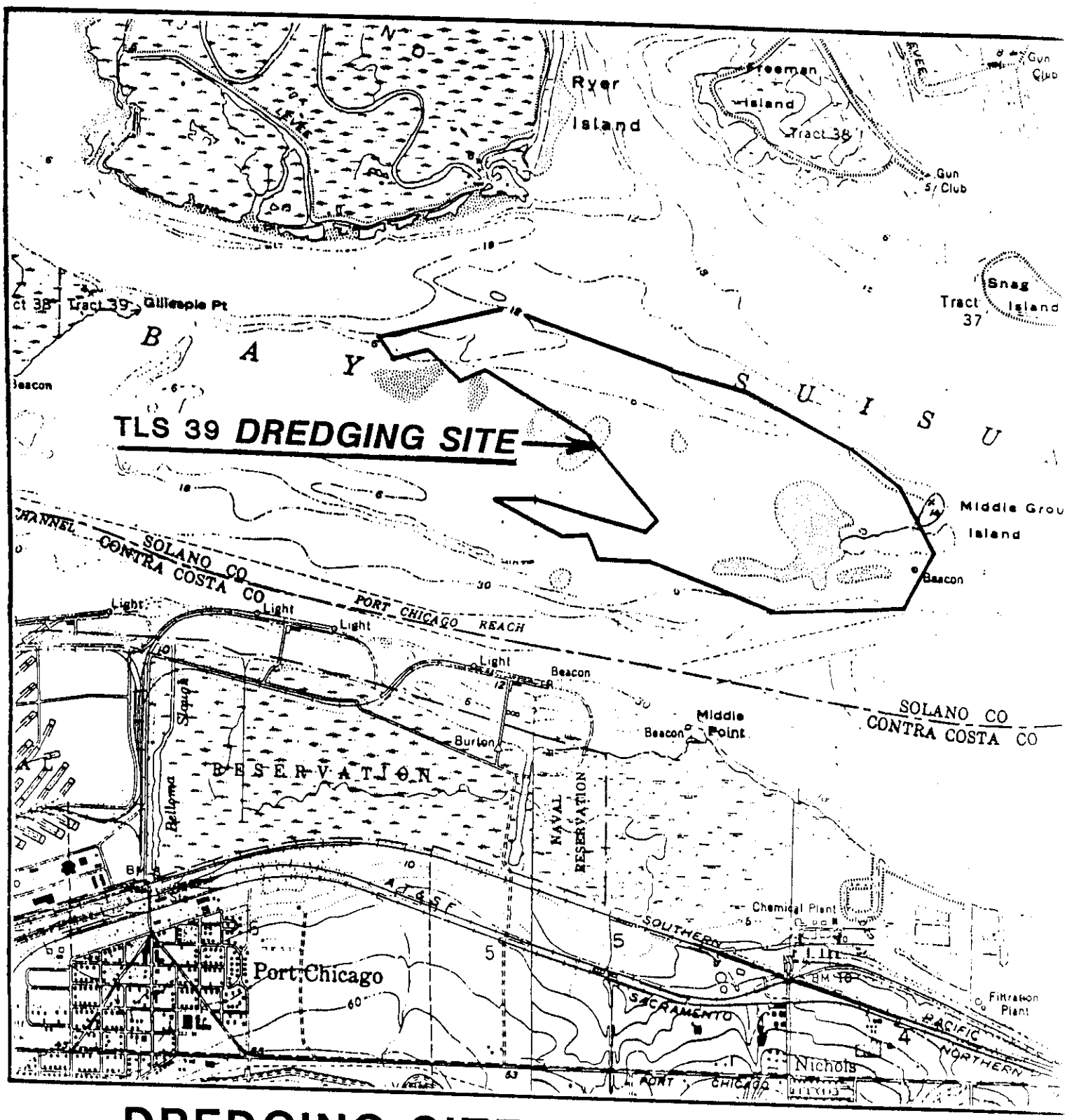

DREDGING SITE

PORT CHICAGO, CALIF. HONKER BAY, CALIF.

SE/4 CARQUINEZ STRAIT 15' QUADRANGLE SW/4 PITTSBURG 15' QUADRANGLE

1000 0 1000 2000 3000 4000 FEET

N

BELL MARINE CO.

IN: Suisun Bay

AT: Port Chicago

COUNTY: Solano

APPLICANT: Bell Marine Co.

sheet 2 of 2

PURPOSE: Provide commercial grade sand to market

DATUM: mllw soundings in feet

DATE: 3/17/00

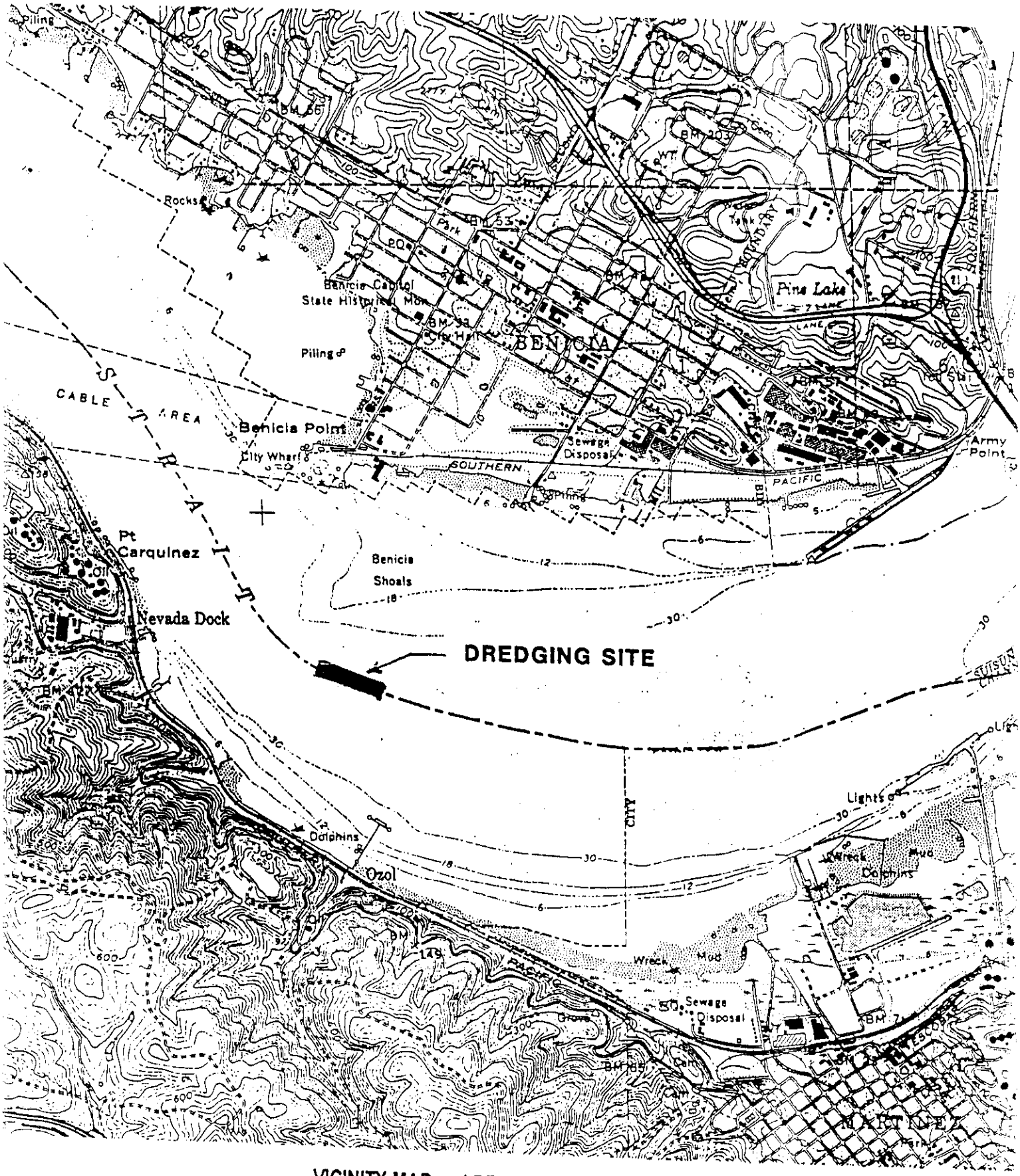

VICINITY MAP and DREDGING SITE LOCATION

PURPOSE: Conduct commercial sand mining
DATUM: mllw
ADJACENT OWNER: State of California
DATE: 3/17/00 sheet 1 of 1

1000 0 1000 2000 3000 4000 FEET

IN: Carquinez Strait
AT: Benicia
COUNTY: Solano
APPLICANT: Bell Marine

N

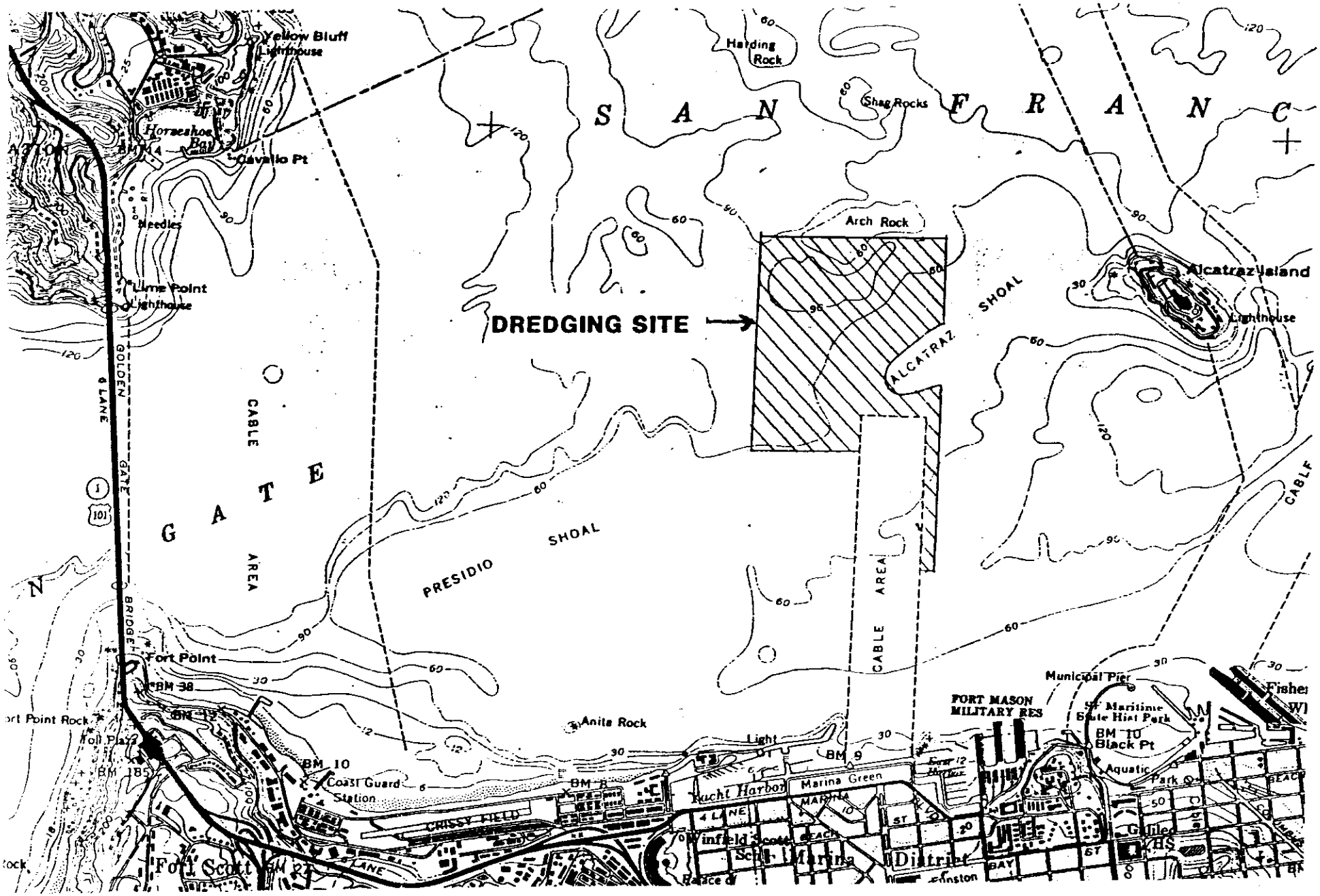

VICINITY MAP and DREDGING SITE LOCATION

PURPOSE: Conduct commercial sand mining
DATUM: mllw
ADJACENT OWNER: State of California
DATE: [illegible] sheet 1 of 1

1000 0 1000 2000 3000 FEET

IN: San Francisco Bay
AT: Alcatraz shoal
COUNTY: San Francisco

GN MN
0°30' 9 MILS
17° 302 MILS