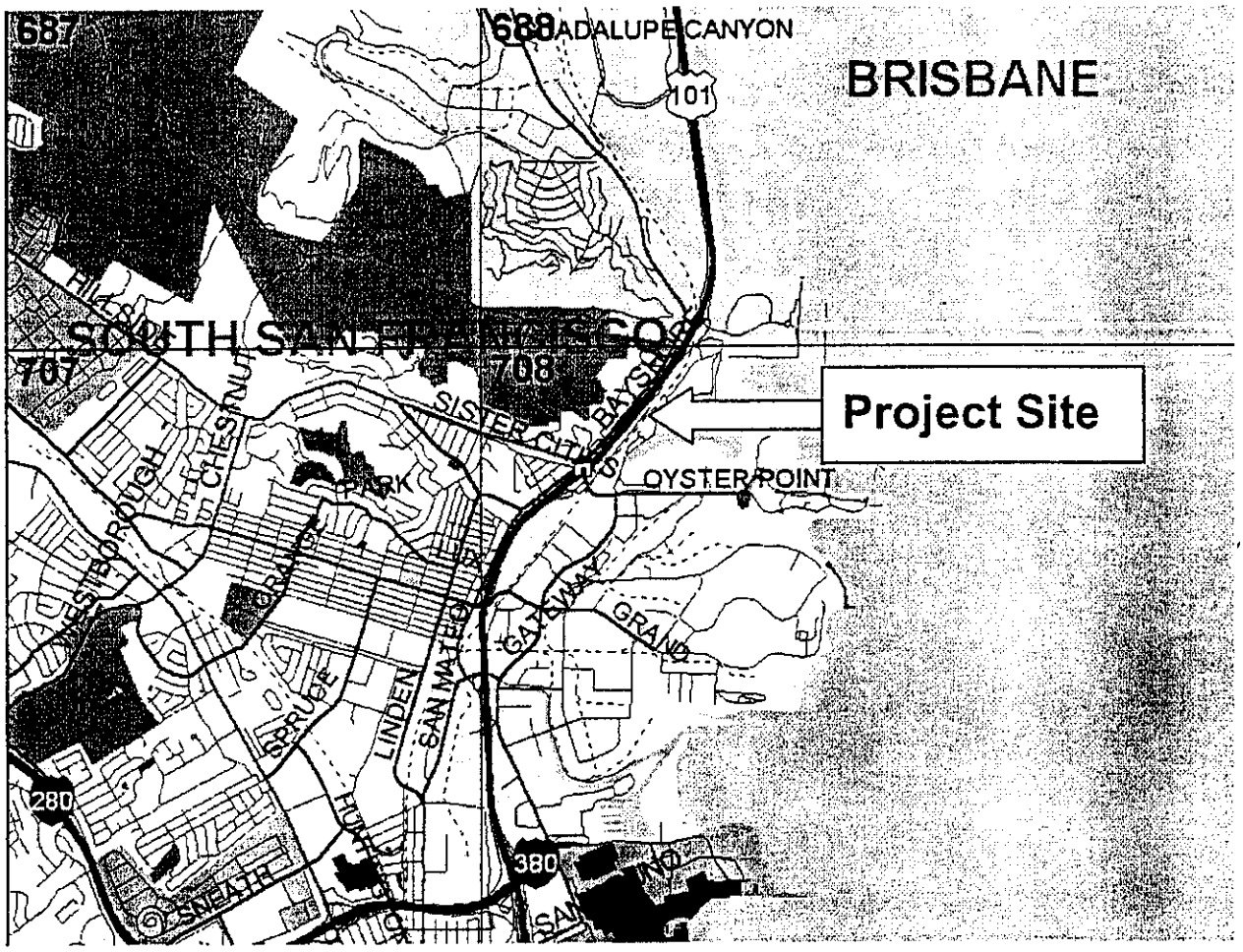


Reprinted by permission from Thomas Bros. Maps

| | | |
|---|---|---|
| PURPOSE: Rdwy. Improvements<br>DATUM: NGVD | **LOCATION MAP**<br>ROUTE 101/BAYSHORE BOULEVARD<br>OYSTER POINT HOOK RAMPS PROJECT<br>City of South San Francisco<br>400 Grand Avenue<br>South San Francisco, CA 94080 | IN: Unnamed Wetlands<br>San Bruno Mountain<br>AT: South San Francisco<br>CTY: San Mateo STATE: CA<br>APP: City of South San Francisco<br>SHEET 1 OF 11 DATE: 2/7/00 |

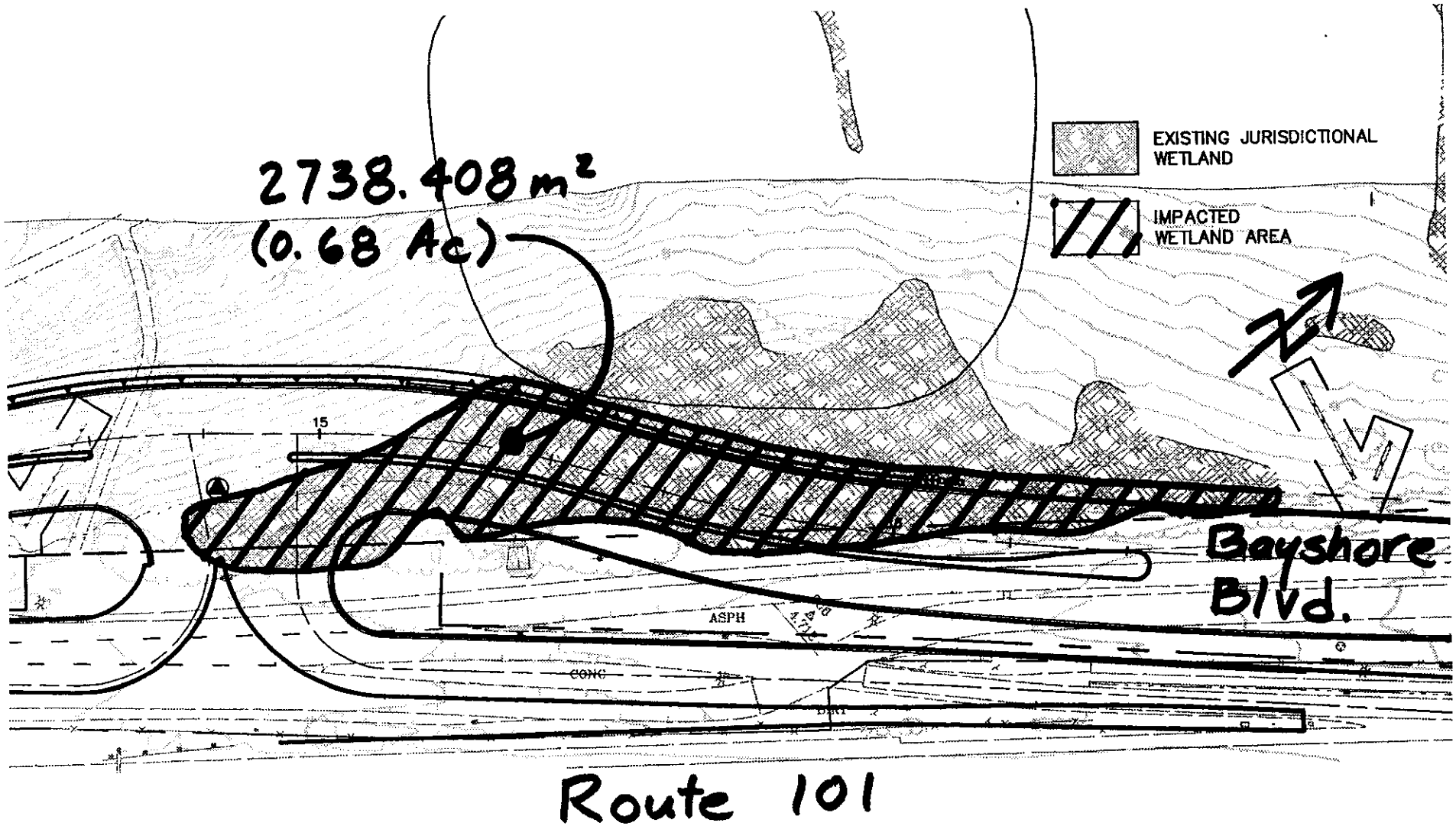


PURPOSE: Roadway Improvements
DATUM: NGVD

**IMPACTED WETLANDS**

OYSTER POINT HOOK RAMPS PROJECT
City of South San Francisco
400 Grand Avenue
South San Francisco, CA 94080

IN: Unnamed Wetlands
San Bruno Mountain
AT: South San Francisco
CTY: San Mateo STATE: CA
APP: City of South San Francisco

SHEET 2 OF 11 DATE: 2/7/00

FOR COMPLETE R/W AND ACCURATE ACCESS DATA.
SEE R/W RECORD MAPS AT DISTRICT OFFICE.

CITY OF SOUTH SAN FRANCISCO

| DIST | COUNTY | ROUTE | KILOMETER POST TOTAL PROJECT | SHEET NO. | TOTAL SHEETS |
|---|---|---|---|---|---|
| 04 | SM | 101 | 36.5/38.1 | | |

REGISTERED CIVIL ENGINEER

PLANS APPROVAL DATE

CIVIL

BRIAN KANGAS FOULK
540 PRICE AVE
REDWOOD CITY, CALIFORNIA 94063

The State of California or its officers or agents shall not be responsible for the accuracy or completeness of electronic copies of this plan sheet.

| CL CURVE DATA | | | | |
|---|---|---|---|---|
| NO. | R | D | T | L |
| 2 | 1178.263m | 02°25'59" | 24.980m | 49.952m |
| 3 | 260.000m | 13°12'33" | 30.104m | 59.941m |
| 4 | 215.000m | 08°41'18" | 16.333m | 32.603m |
| 5 | 3000.000m | 02°32'26" | 66.520m | 133.019m |
| 6 | 400.000m | 04°55'05" | 17.178m | 34.335m |
| 7 | 490.600m | 05°12'12" | 22.293m | 44.555m |
| 8 | 754.100m | 06°11'55" | 40.832m | 81.584m |

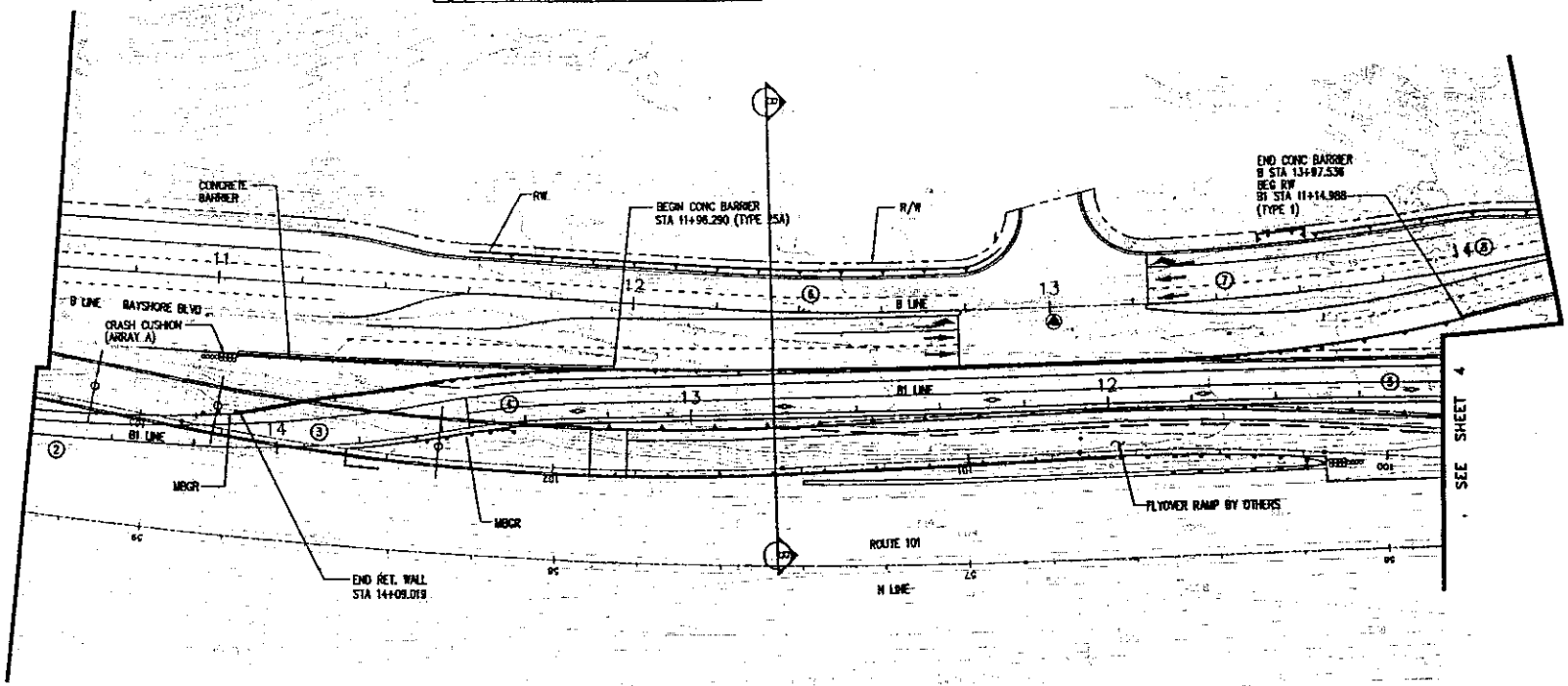


LAYOUT
SCALE: 1 : 500

L-2

ALL DIMENSIONS ARE IN METERS UNLESS OTHERWISE SHOWN.

FOR REDUCED PLANS 0 25 50 75

STATE OF CALIFORNIA DEPARTMENT OF TRANSPORTATION
Caltrans

DESIGN OVERSIGHT | CALCULATED/DESIGNED BY | CHECKED BY | REVISED BY | DATE REVISED

PURPOSE: Roadway Improvements
DATUM: NGVD

# LAYOUT

OYSTER POINT HOOK RAMPS PROJECT
City of South San Francisco
400 Grand Avenue
South San Francisco, CA 94080

IN: Unnamed Wetlands
San Bruno Mountain
AT: South San Francisco
CTY: San Mateo STATE: CA
APP: City of South San Francisco

SHEET 3 OF 11

DATE: 2/7/00

FOR COMPLETE R/W AND ACCURATE ACCESS DATA, SEE R/W RECORD MAPS AT DISTRICT OFFICE.

| CL CURVE DATA | | | | |
|---|---|---|---|---|
| NO. | R | Θ | T | L |
| 9 | 150.000m | 13°01'01" | 17.113m | 34.079m |
| 10 | 131.500m | 16°38'42" | 19.237m | 38.202m |
| 11 | 230.000m | 11°24'18" | 22.967m | 45.783m |
| 12 | 1142.578m | 05°44'33" | 57.305m | 114.515m |
| 13 | 22.800m | 101°35'23" | 27.934m | 40.413m |
| 14 | 15.500m | 88°20'06" | 15.056m | 23.897m |
| 15 | 996.405m | 01°20'43" | 11.697m | 23.393m |

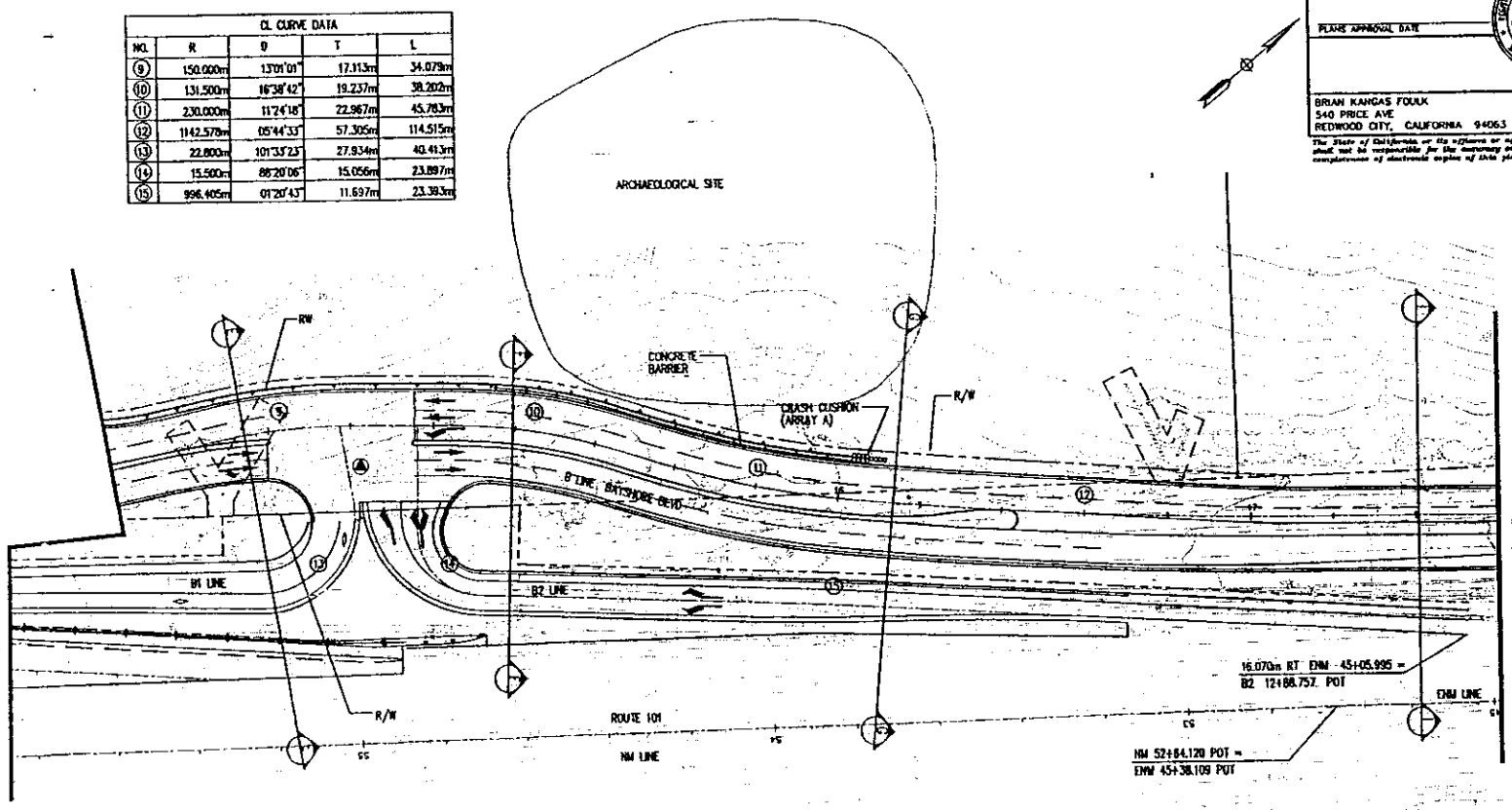


| DIST | COUNTY | ROUTE | KILOMETER POST TOTAL PROJECT | SHEET NO. | TOTAL SHEETS |
|---|---|---|---|---|---|
| 04 | SM | 101 | 36.5/38.1 | | |

REGISTERED CIVIL ENGINEER

PLANS APPROVAL DATE

BRIAN KANGAS FOULK
540 PRICE AVE
REDWOOD CITY, CALIFORNIA 94063

The State of California or its officers or agents shall not be responsible for the accuracy or completeness of electronic copies of this plan sheet.

LAYOUT
SCALE: 1 : 500

L-3

ALL DIMENSIONS ARE IN METERS UNLESS OTHERWISE SHOWN.

STATE OF CALIFORNIA DEPARTMENT OF TRANSPORTATION Caltrans

DESIGN OVERSIGHT | CALCULATED/DESIGNED BY | CHECKED BY | REVISED BY | DATE REVISED

PURPOSE: Roadway Improvements
DATUM: NGVD

# LAYOUT

OYSTER POINT HOOK RAMPS PROJECT
City of South San Francisco
400 Grand Avenue
South San Francisco, CA 94080

IN: Unnamed Wetlands
San Bruno Mountain
AT: South San Francisco
CTY: San Mateo STATE: CA
APP: City of South San Francisco

SHEET 4 OF 11

DATE: 2/7/00

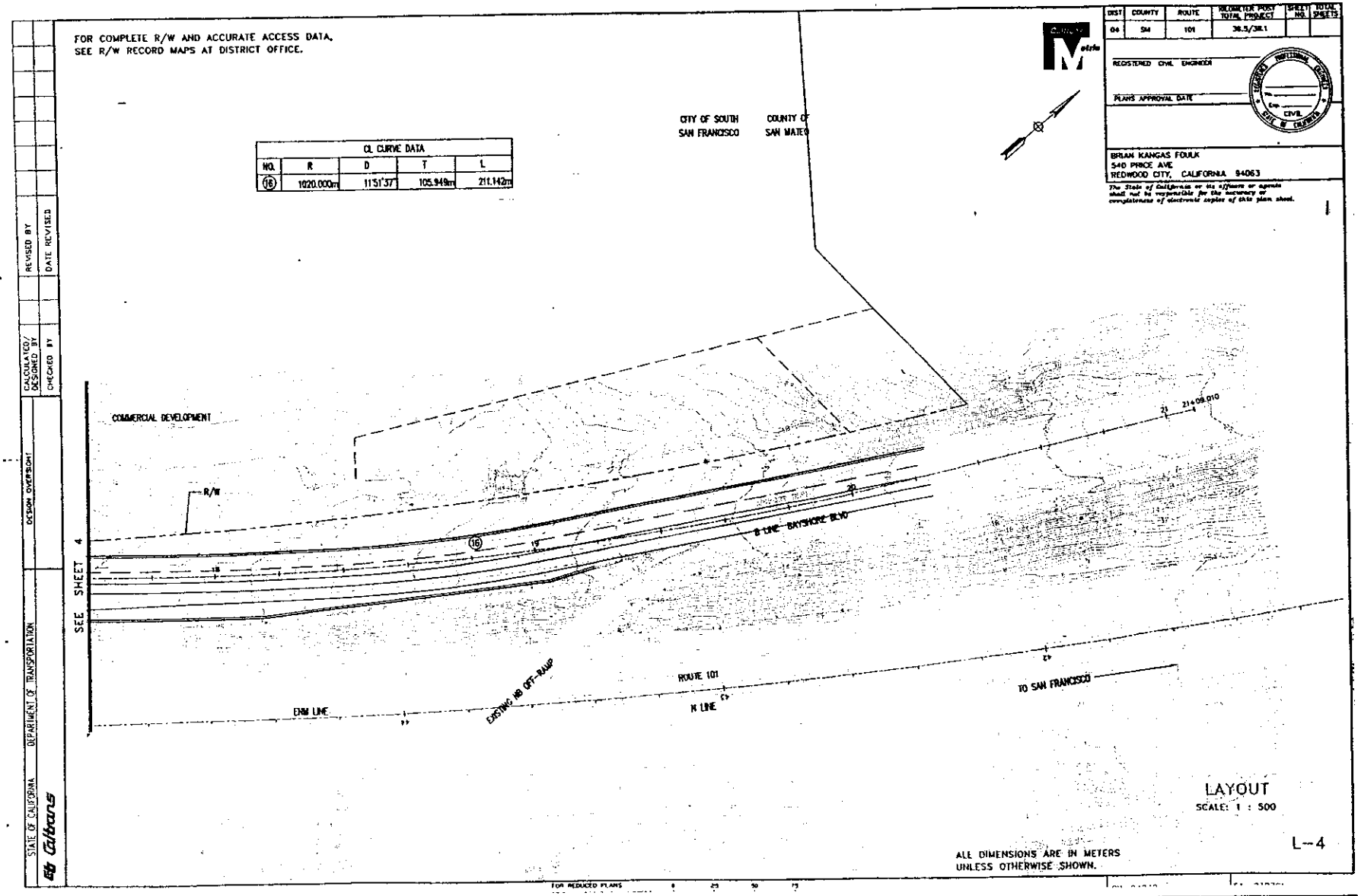


PURPOSE: Roadway Improvements
DATUM: NGVD

# LAYOUT

OYSTER POINT HOOK RAMPS PROJECT
City of South San Francisco
400 Grand Avenue
South San Francisco, CA 94080

IN: Unnamed Wetlands
San Bruno Mountain
AT: South San Francisco
CTY: San Mateo STATE: CA
APP: City of South San Francisco

SHEET 5 OF 11

DATE: 2/7/00

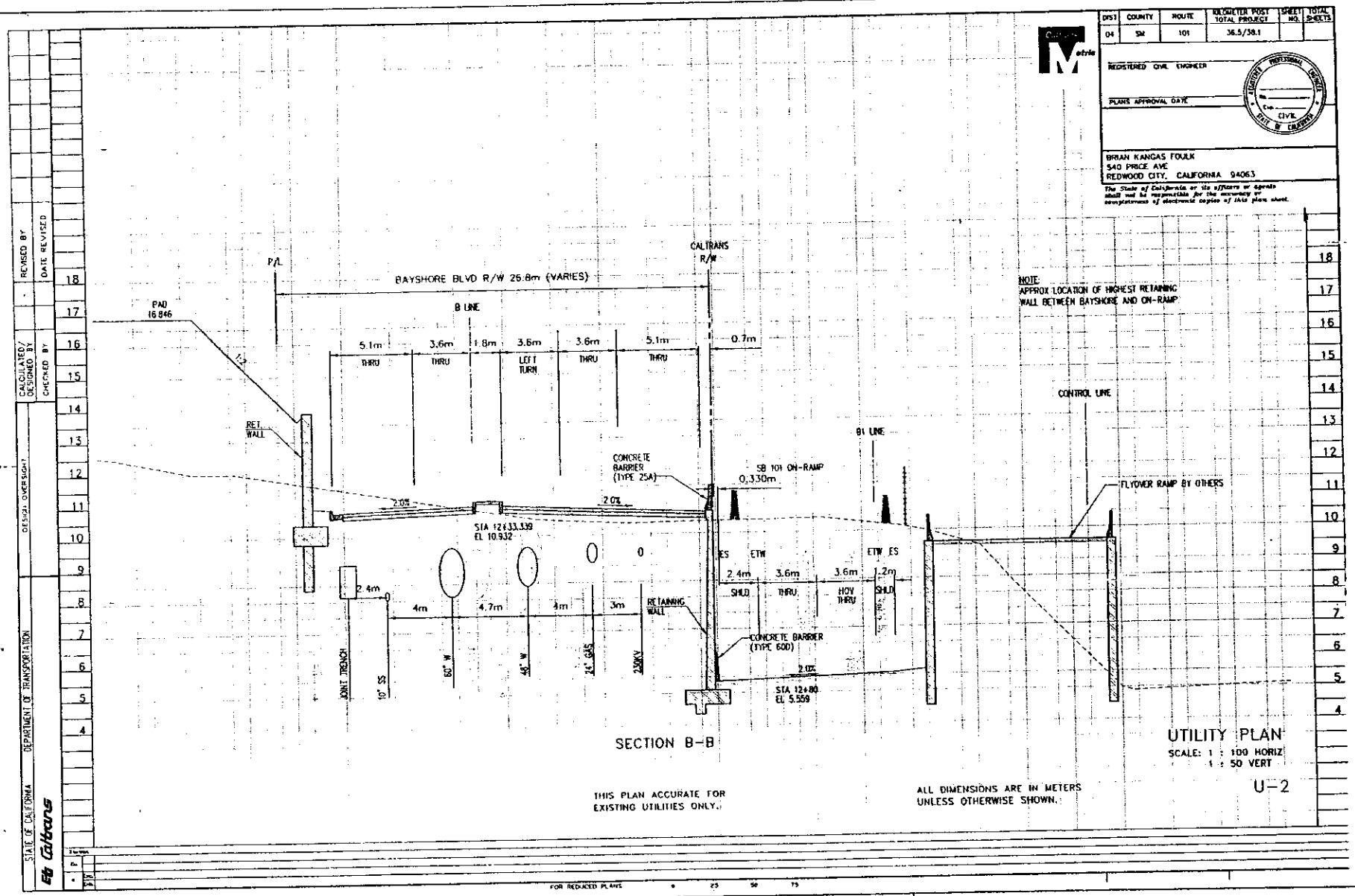


PURPOSE: Roadway Improvements
DATUM: NGVD

# UTILITY PLAN

OYSTER POINT HOOK RAMPS PROJECT
City of South San Francisco
400 Grand Avenue
South San Francisco, CA 94080

IN: Unnamed Wetlands
San Bruno Mountain
AT: South San Francisco
CTY: San Mateo STATE: CA
APP: City of South San Francisco

SHEET 6 OF 11

DATE: 2/7/00

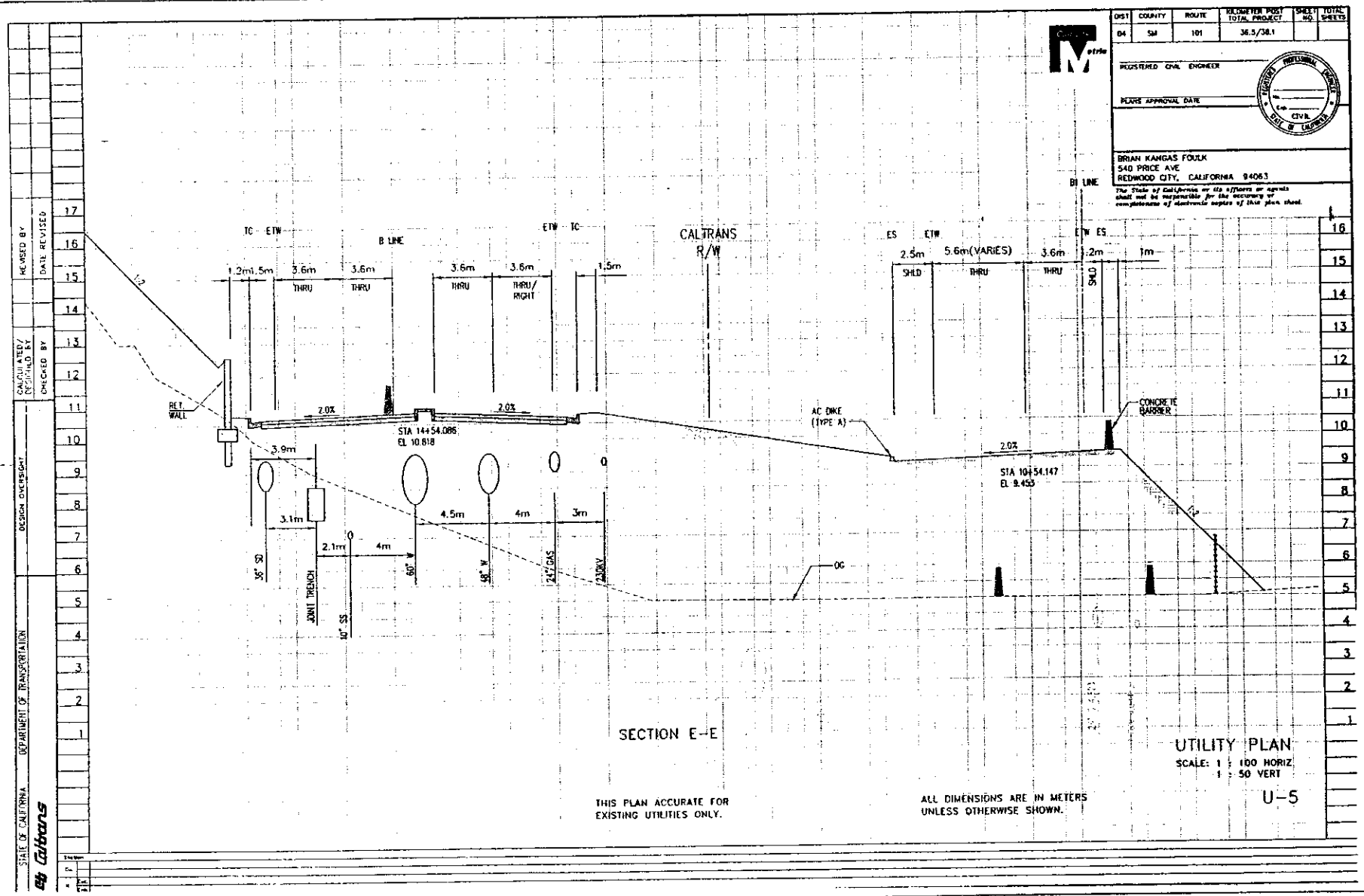


PURPOSE: Roadway Improvements
DATUM: NGVD

# UTILITY PLAN

OYSTER POINT HOOK RAMPS PROJECT
City of South San Francisco
400 Grand Avenue
South San Francisco, CA 94080

IN: Unnamed Wetlands
San Bruno Mountain
AT:. South San Francisco
CTY: San Mateo STATE: CA
APP: City of South San Francisco

SHEET 7 OF 11

DATE: 2/7/00

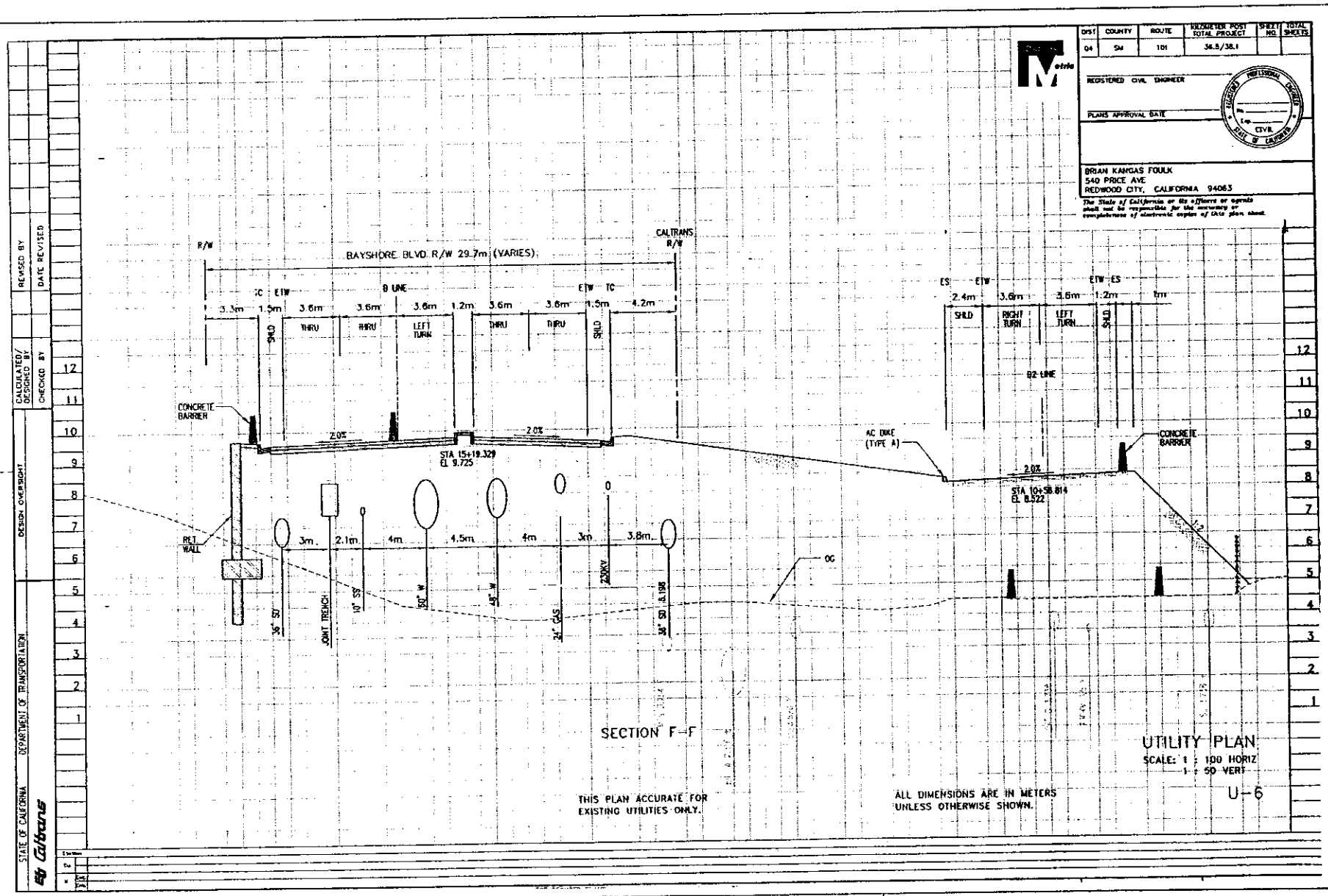


PURPOSE: Roadway Improvements
DATUM: NGVD

# UTILITY PLAN

OYSTER POINT HOOK RAMPS PROJECT
City of South San Francisco
400 Grand Avenue
South San Francisco, CA 94080

IN: Unnamed Wetlands
San Bruno Mountain
AT: South San Francisco
CTY: San Mateo STATE: CA
APP: City of South San Francisco

SHEET 8 OF 11

DATE: 2/7/00

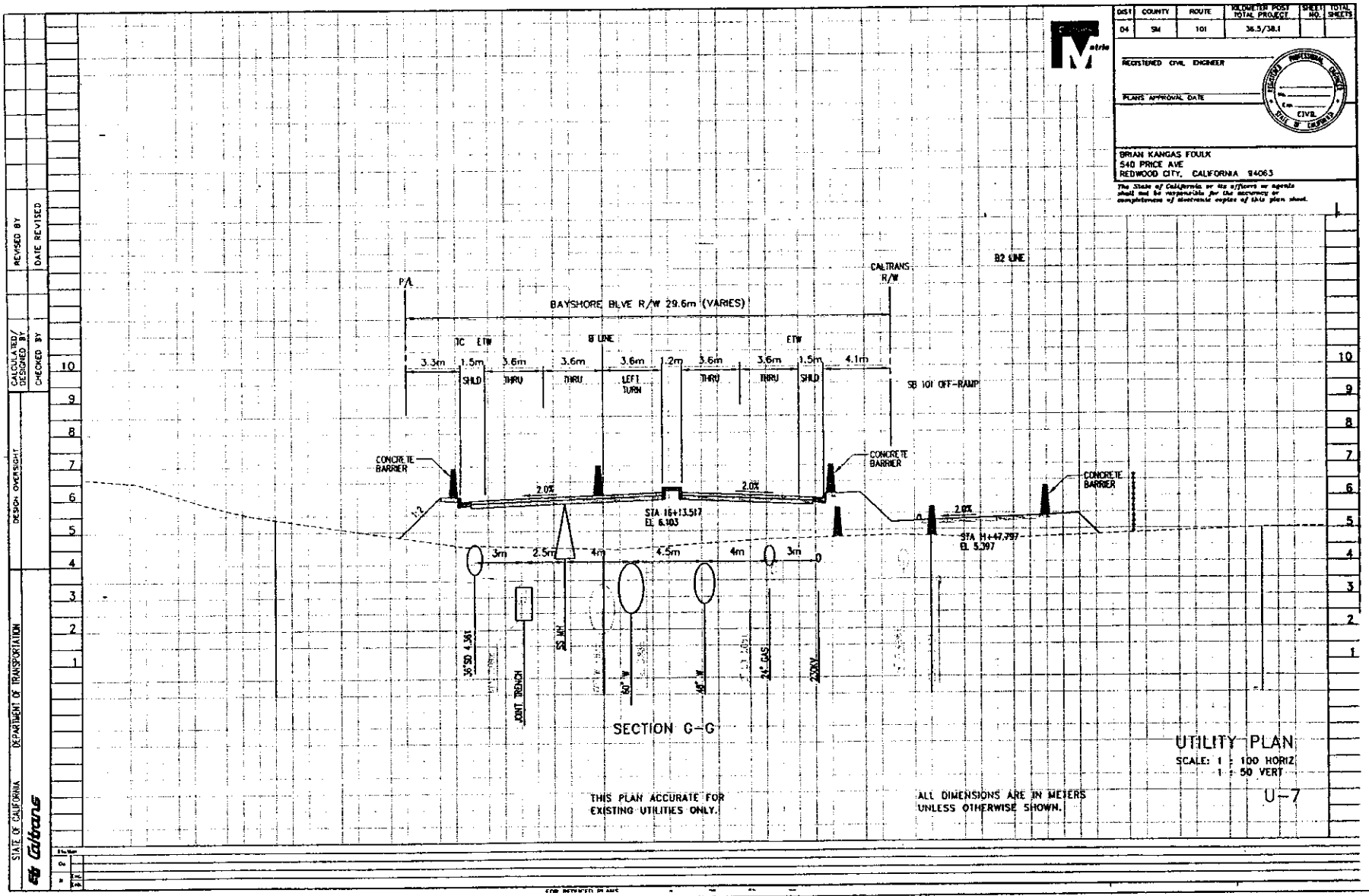


PURPOSE: Roadway Improvements
DATUM: NGVD

# UTILITY PLAN

OYSTER POINT HOOK RAMPS PROJECT
City of South San Francisco
400 Grand Avenue
South San Francisco, CA 94080

IN: Unnamed Wetlands
San Bruno Mountain
AT:. South San Francisco
CTY: San Mateo STATE: CA
APP: City of South San Francisco

SHEET 9 OF 11

DATE: 2/7/00

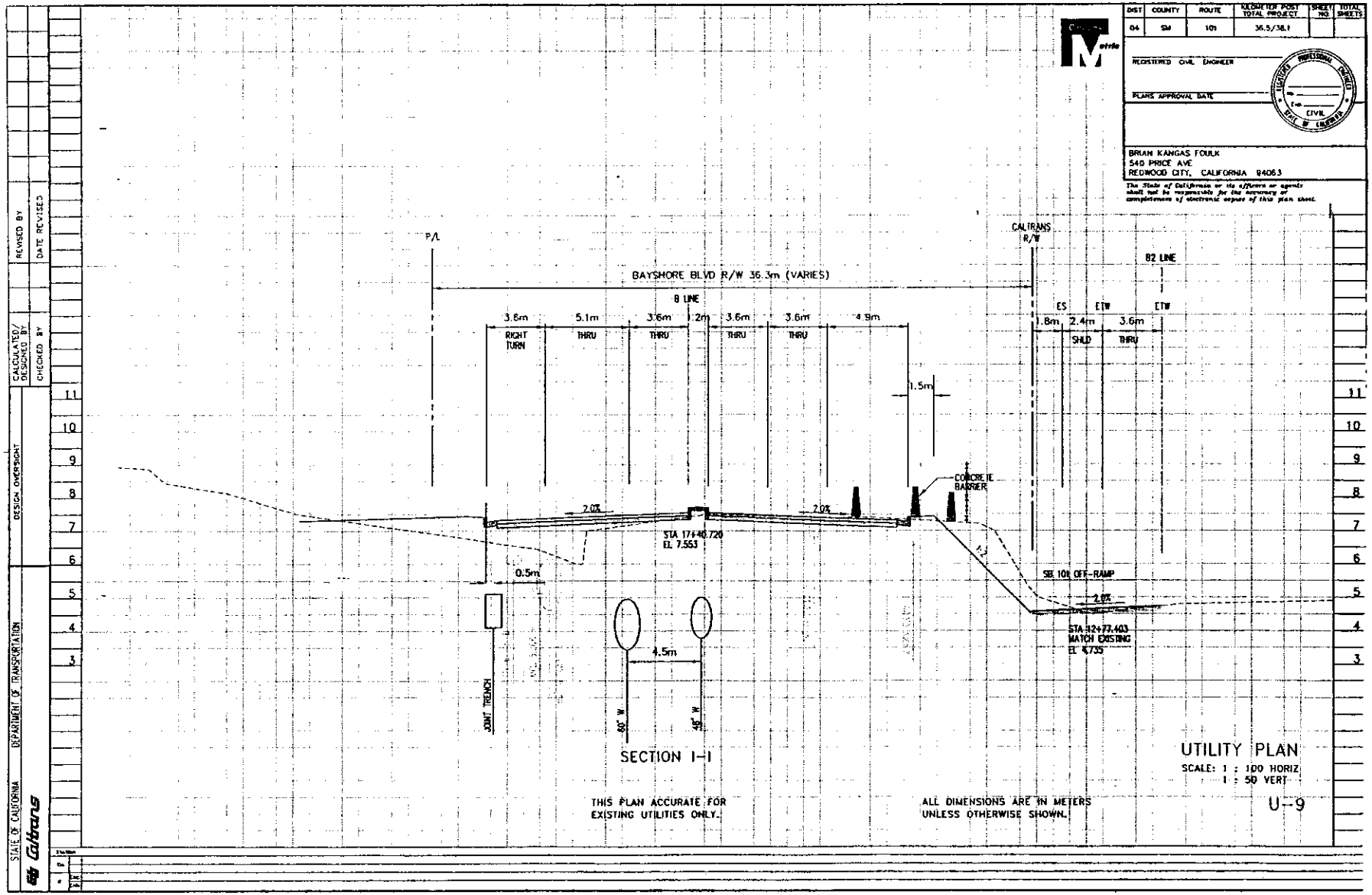


PURPOSE: Roadway Improvements
DATUM: NGVD

# UTILITY PLAN

OYSTER POINT HOOK RAMPS PROJECT
City of South San Francisco
400 Grand Avenue
South San Francisco, CA 94080

IN: Unnamed Wetlands
San Bruno Mountain
AT: South San Francisco
CTY: San Mateo STATE: CA
APP: City of South San Francisco

SHEET 10 OF 11

DATE: 2/7/00

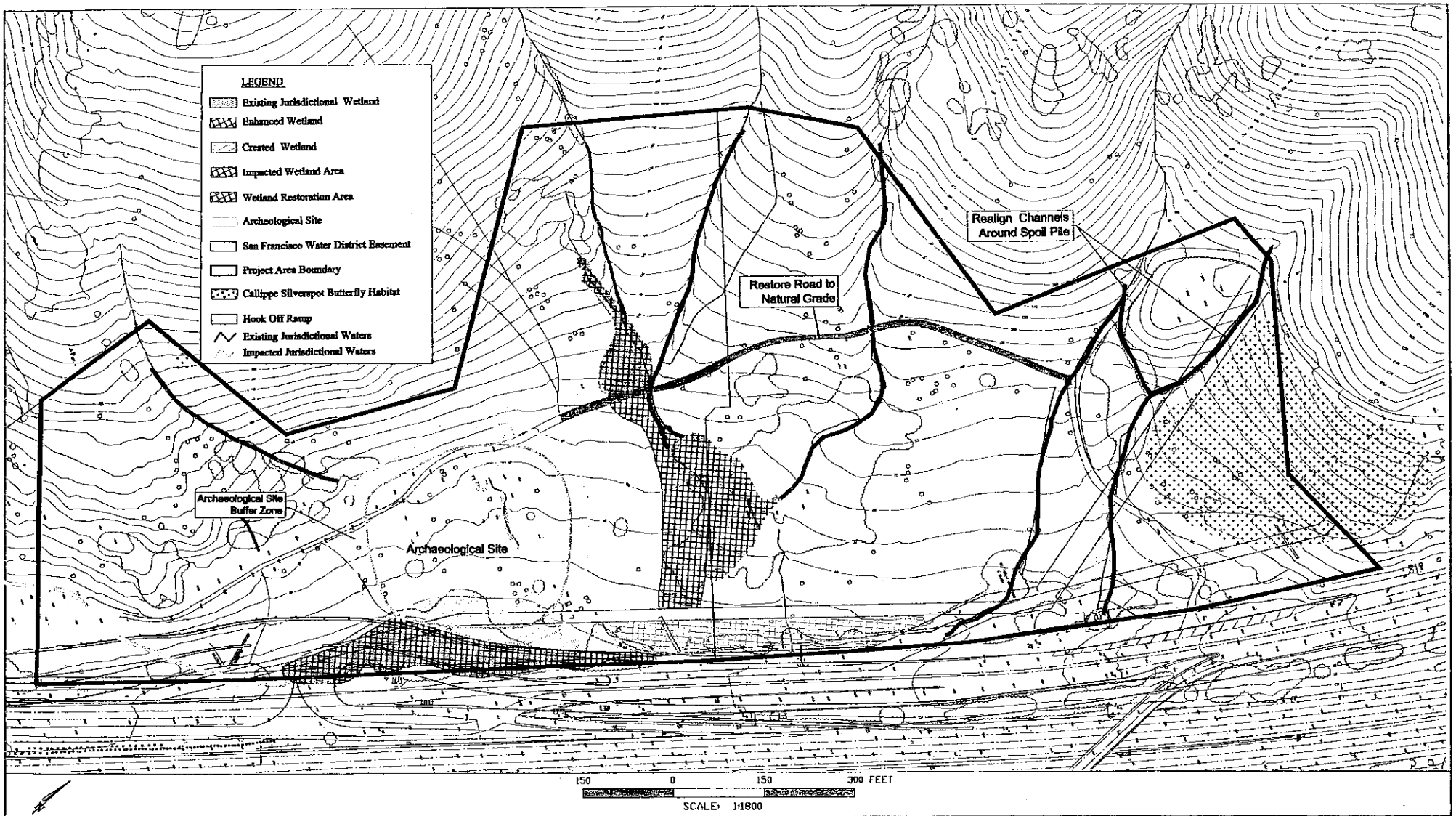


Purpose: Wetland Mitigation

Base Map Source: Brian Kangas Foulk, Consulting Engineers

# Wetland Mitigation Site

City of South San Francisco
Contact: John Gibbs, Director of Public Works
400 Grand Avenue
South San Francisco, CA 94080
(650) 877-8538

LOCATION: South San Francisco
COUNTY: San Mateo
APPLICATION BY: City of South San Francisco
SHEET: 11 of 11 DATE: September 2000

Wetlands Research Associates, Inc.