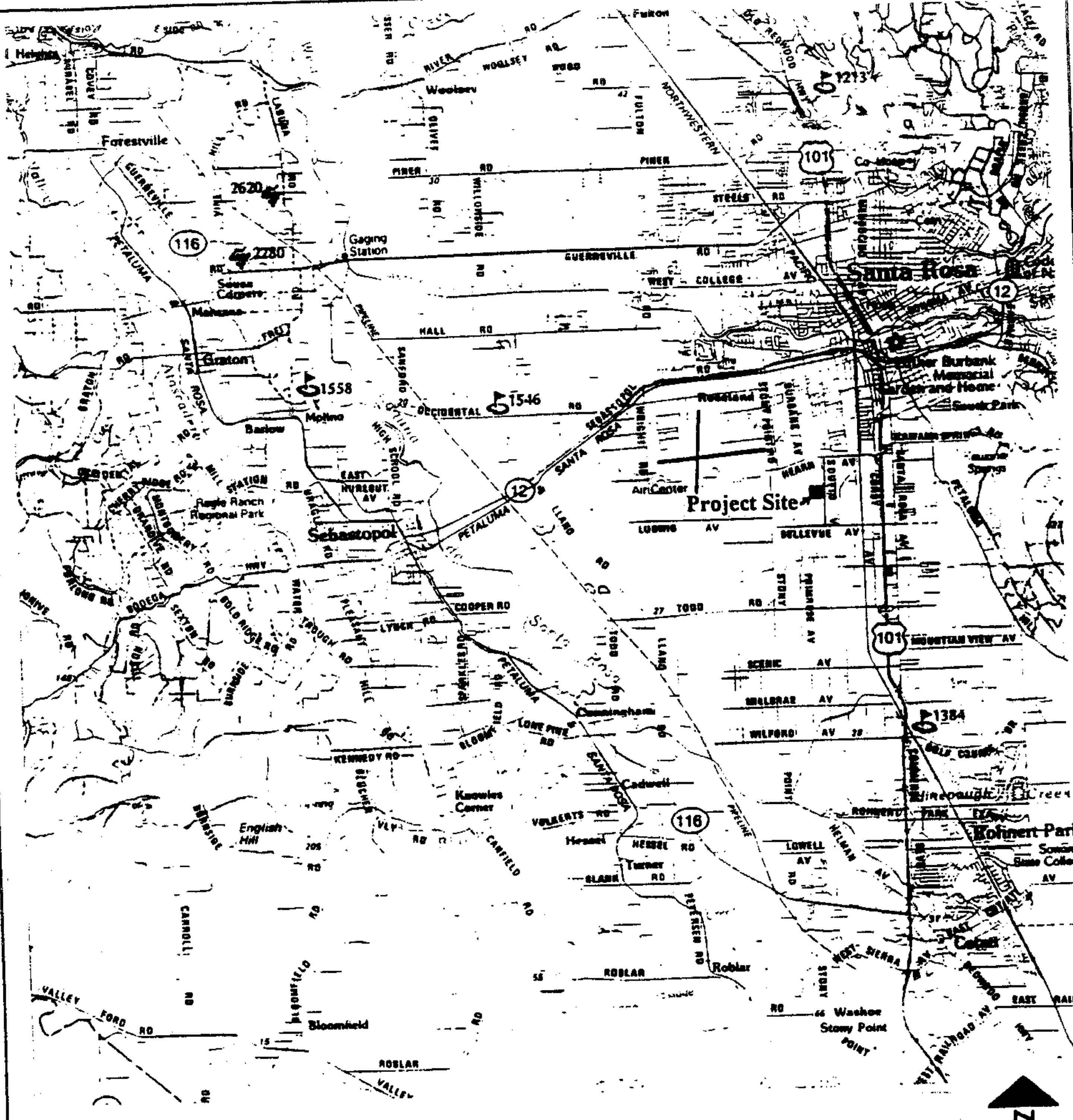

FIGURE 1

Applicant: Mr. Kevin Pohlson Brookfield Homes Bay Area, Inc. 5960 Inglewood Drive, Suite 200 Pleasanton, CA 94588 (925)463-2600 Project: Dutton Meadows 2853 and 2857 Dutton Meadows Drive Santa Rosa, California 95407	Nominal Scale 1:140,000	Regional Location Map

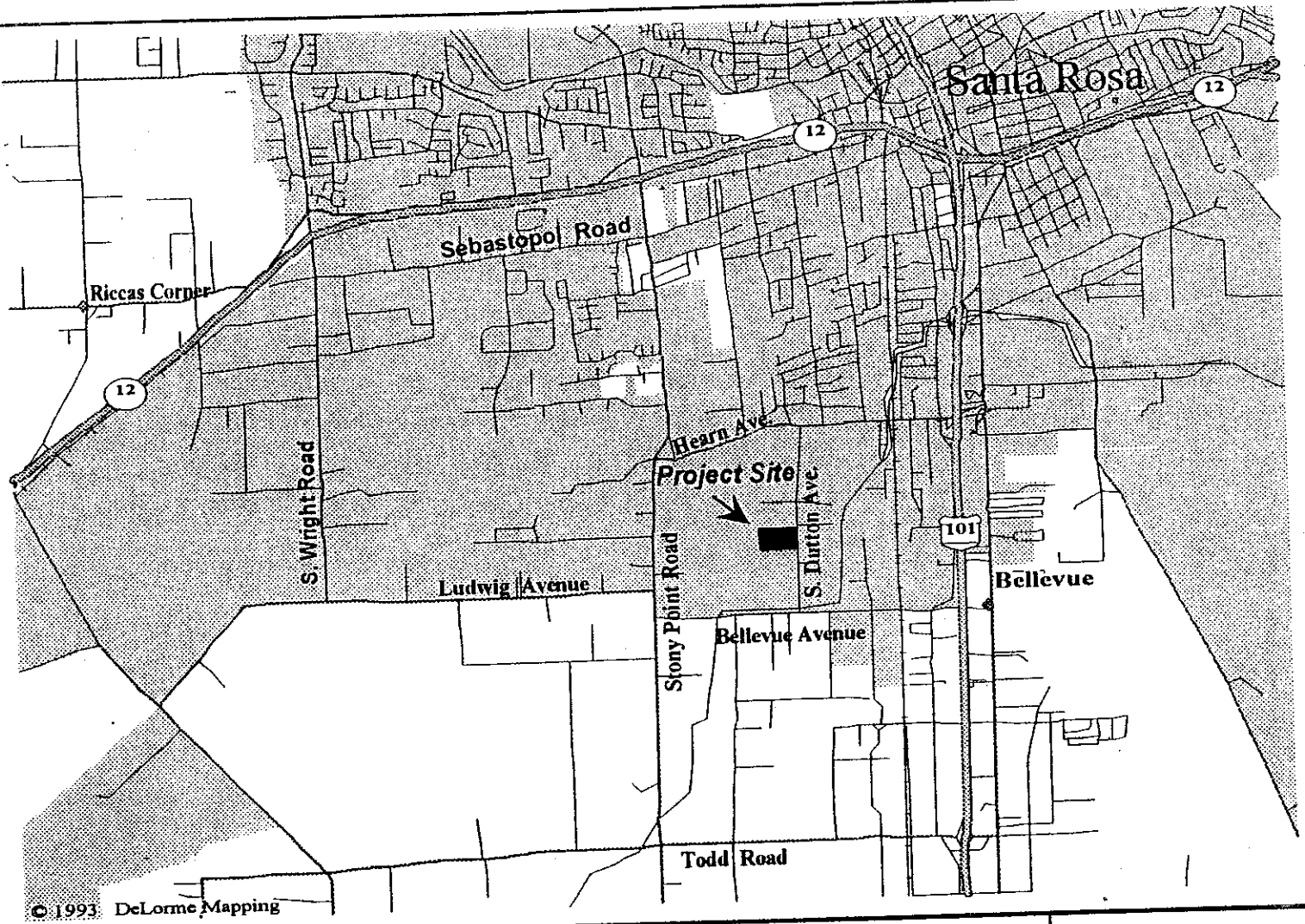

FIGURE 2

Applicant:
Mr. Kevin Pohlson
Brookfield Homes Bay Area, Inc.
5960 Inglewood Drive, Suite 200
Pleasanton, CA 94588
(925)463-2600

Project:
Dutton Meadows
2853 and 2857 Dutton Meadows Drive
Santa Rosa, California 95407

Nominal (Approximate) Scale:
1:1,48,000

Project Site Location

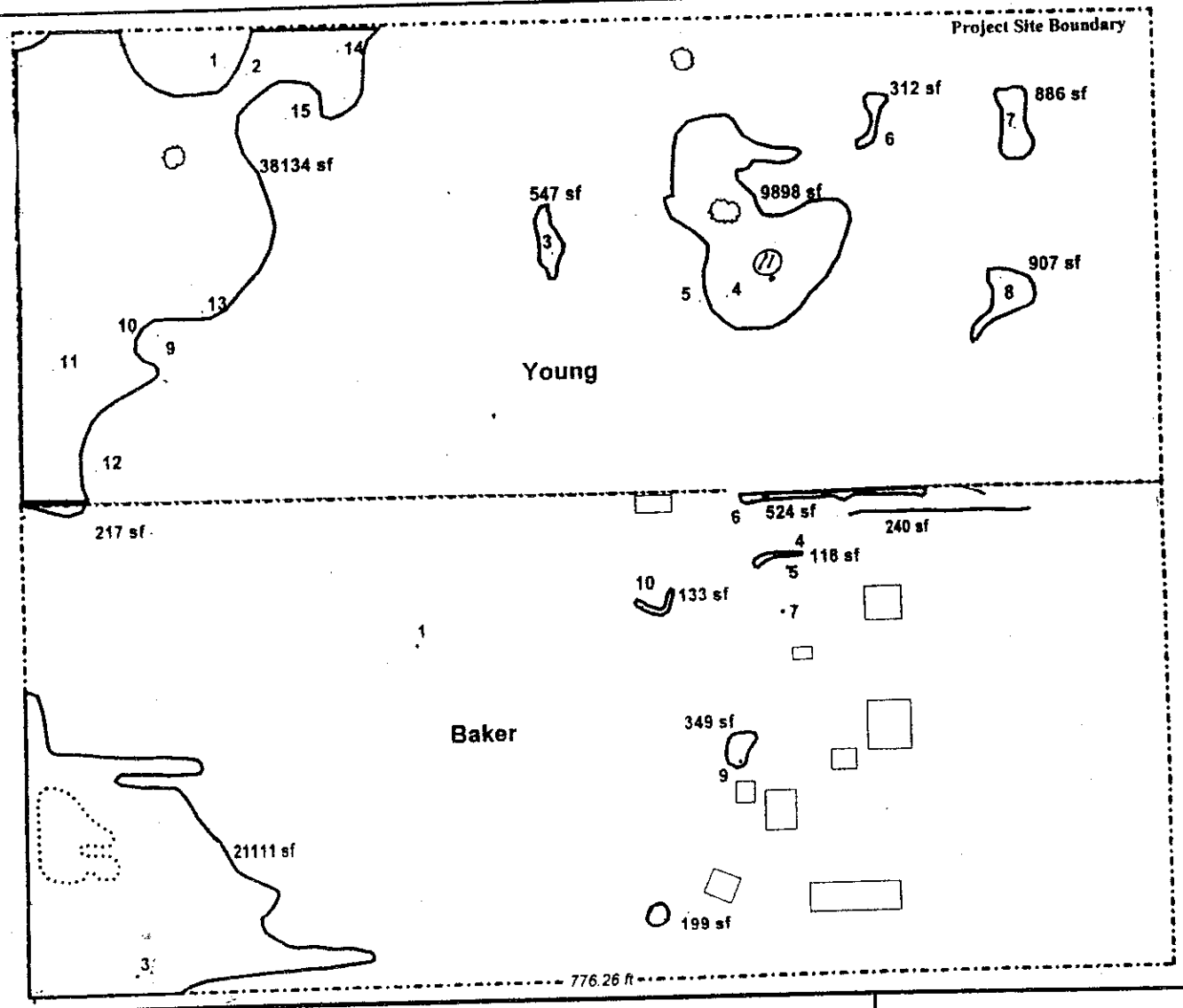

FIGURE 3

Applicant:
Mr. Kevin Pohlson
Brookfield Homes Bay Area, Inc.
5960 Inglewood Drive, Suite 200
Pleasanton, CA 94588
(925)463-2600

Project:
Dutton Meadows
2853 and 2857 Dutton Meadows Drive
Santa Rosa, California 95407

Nominal (Approximate) Scale:
1:1,400

Pre-jurisdictional Determination

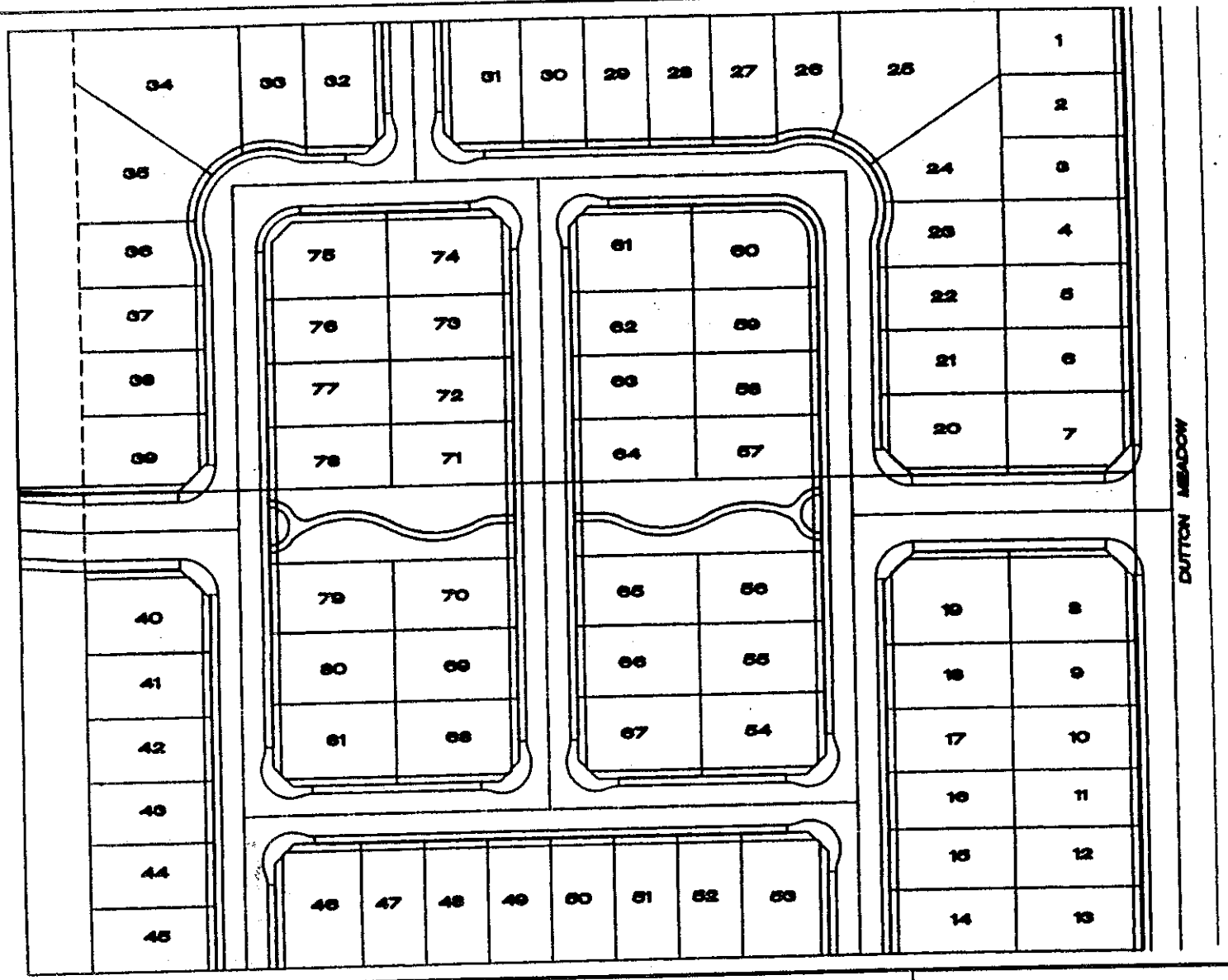

FIGURE 4

Applicant:
Mr. Kevin Pohlson
Brookfield Homes Bay Area, Inc.
5960 Inglewood Drive, Suite 200
Pleasanton, CA 94588
Project:
Dutton Meadows
2853 and 2857 Dutton Meadows Drive
Santa Rosa, California 95407

Nominal (Approximate) Scale:
1:1,200

Source: Civil Design Consultants, Inc.
2200 Range Road, Suite 204,
Santa Rosa, CA 95403

Proposed Project

U.S Army Corps of Engineers
San Francisco District
Regulatory Branch

Brookfield Homes request for the extent of Corps of Engineers jurisdiction at 2853 and 2857 Dutton Meadows Drive, Santa Rosa, Sonoma County, California (APN 043-111-005 and 043-111-006).

Wetlands subject to Section 404 Clean Water Act jurisdiction

Wetlands not subject to Section 404 Clean Water Act jurisdiction

Upland inclusion not subject to Section 404 Clean Water Act jurisdiction

Project Boundary

File No. 25717N Date August 29, 2001 Page 1 of 2

Legend

Seasonal Wetland

217 sf Upland Inclusion

Area in sq. feet

.1 Sample Site

Digitized from aerial photography;
Source: City of Santa Rosa,
Dept. of Public Works
1/21/91

N

0 50 100 ft
scale approximate

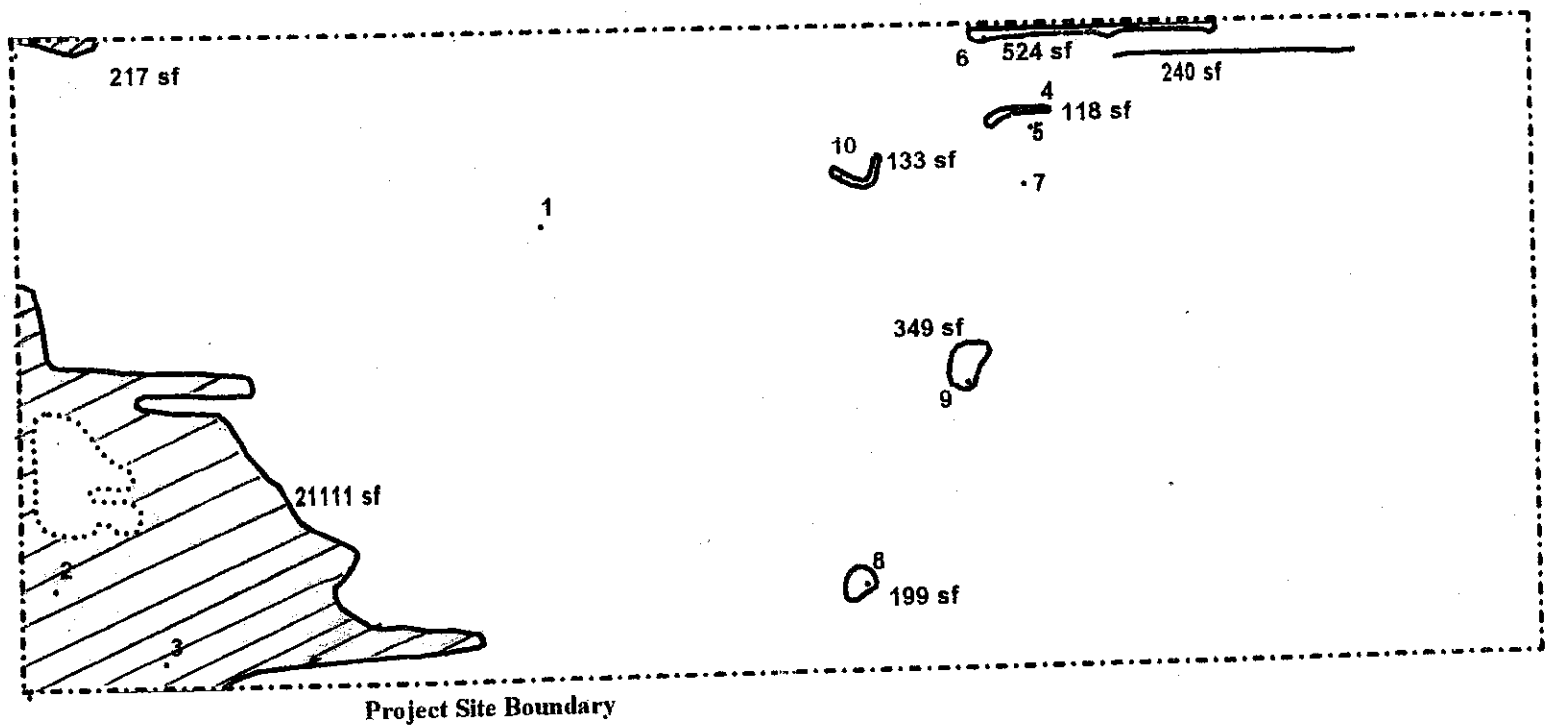

Laurence P. Stromberg, Ph.D.
Wetlands Consultant

Figure 5 jurisdictional Determination of the Extent of Waters of the United States.

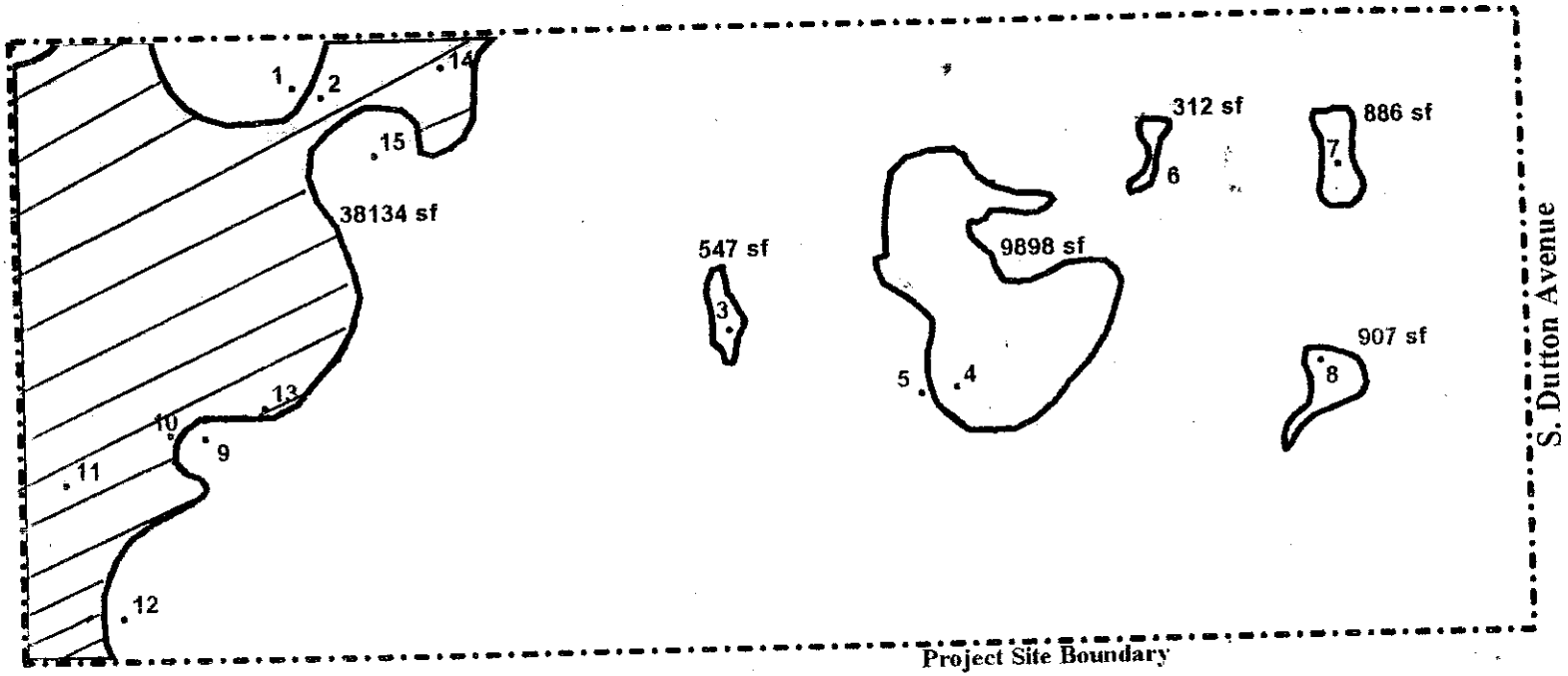

U.S Army Corps of Engineers
San Francisco District
Regulatory Branch

Brookfield Homes request for the extent of Corps of Engineers jurisdiction at 2853 and 2857 Dutton Meadows Drive, Santa Rosa, Sonoma County, California (APN 043-111-005 and 043-111-006).

Wetlands subject to Section 404 Clean Water Act jurisdiction

Wetlands not subject to Section 404 Clean Water Act jurisdiction

Project Boundary

Legend

Seasonal Wetland

217 sf Area in sq. feet

.1 Sample Site

Digitized from aerial photography;
Source: City of Santa Rosa,
Dept. of Public Works
1/21/91

N

0 50 100 ft
scale approximate

Figure 6. jurisdictional Determination of the Extent of Waters of the United States.

File No. 25717N Date August 29, 2001 Page 2 of 2

DEPARTMENT OF THE ARMY
San Francisco District, Corps of Engineers
333 Market Street, CESPN-CO-R
San Francisco, California 94105-2197

1ST CLASS MAIL