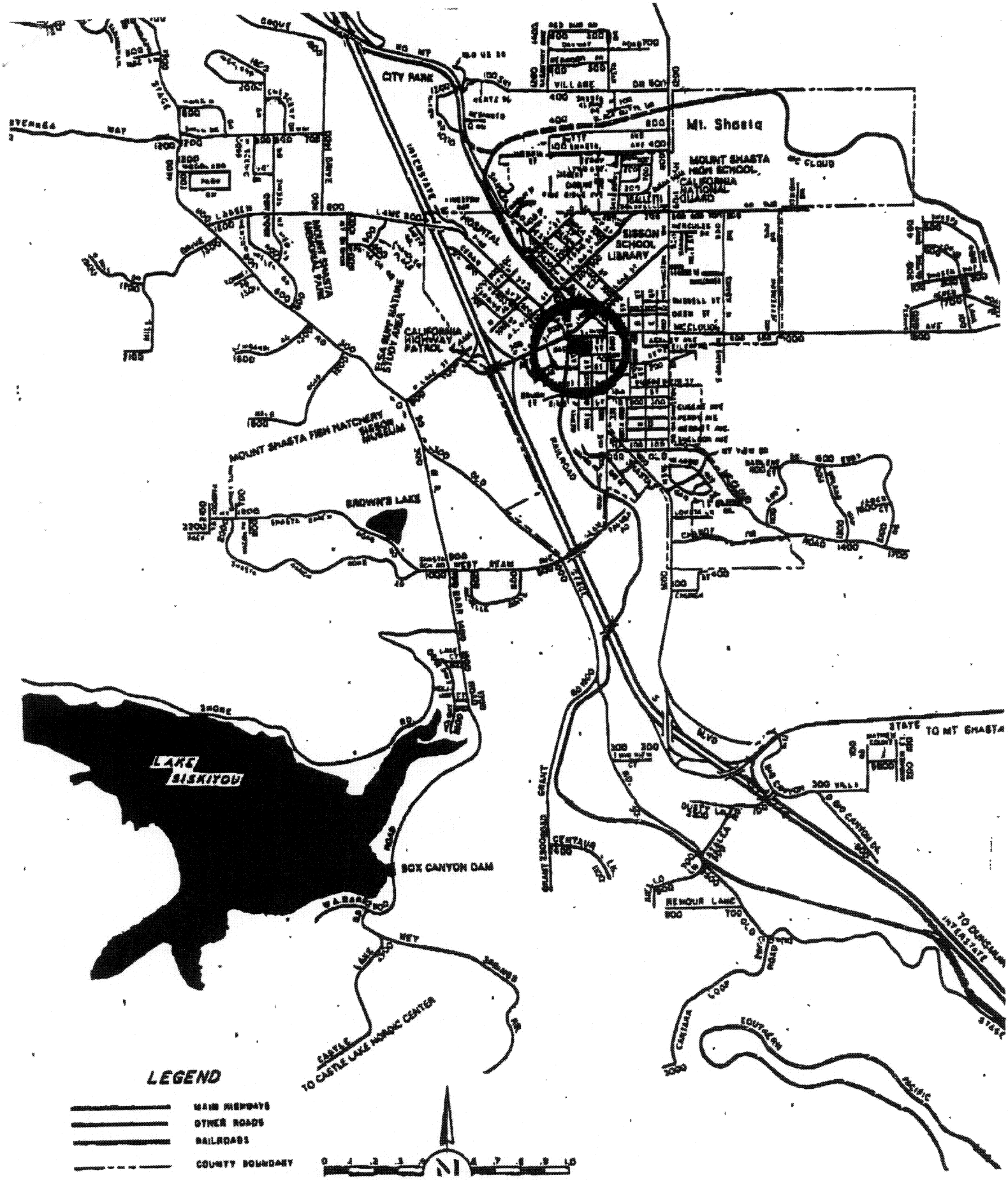
CITY PARK
Mt. Shasta
MOUNT SHASTA HIGH SCHOOL
CALIFORNIA NATIONAL GUARD
SISSON SCHOOL LIBRARY
CALIFORNIA HIGHWAY PATROL
MOUNT SHASTA FISH HATCHERY
SISKIYOU MUSEUM
BROWN'S LAKE
LAKE SISKIYOU
BOX CANYON DAM
TO CASTLE LAKE NARCOTIC CENTER
TO MT SHASTA
TO DUNSMUIR
LEGEND
MAIN HIGHWAYS
OTHER ROADS
RAILROADS
COUNTY BOUNDARY
N

Figure 1


North edge of property
Two way access road
1.47 acre wetland
(proposed preservation)
Premier West Bank
(Proposed project)
Drive Thru
Mill Street
Water Street
Parking Areas
Landscaping
Traffic Flow
N
North
75'
135'
140'

Figure 2

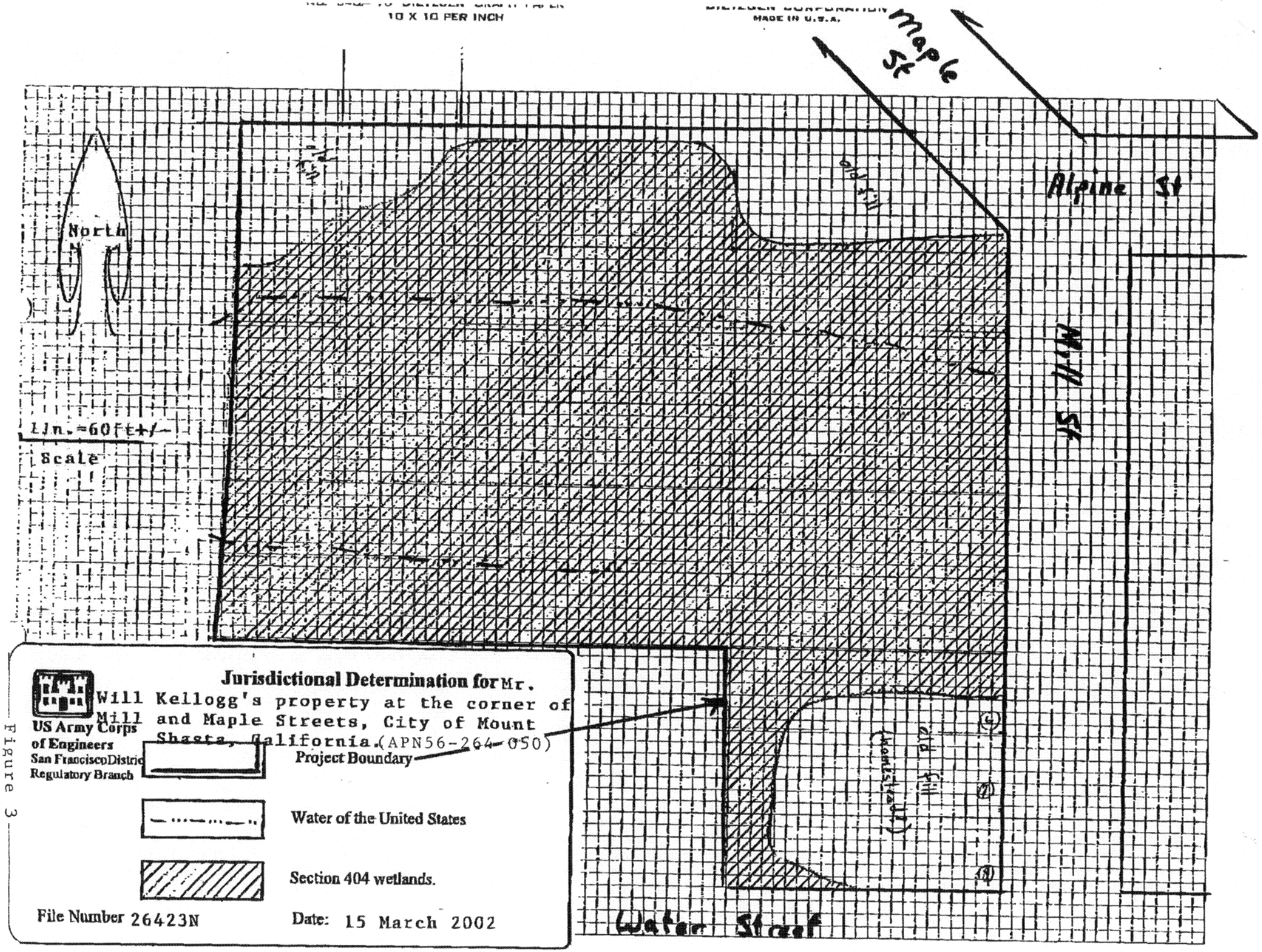
10 X 10 PER INCH
MADE IN U.S.A.
Maple St
Alpine St
Mill St
Water Street
North
1 In. = 60 ft +/-
Scale
old fill
(homestead)
Jurisdictional Determination for Mr. Will Kellogg's property at the corner of Mill and Maple Streets, City of Mount Shasta, California. (APN56-264-050)
US Army Corps of Engineers
San Francisco District Regulatory Branch
Project Boundary
Water of the United States
Section 404 wetlands.
File Number 26423N
Date: 15 March 2002

Figure 3