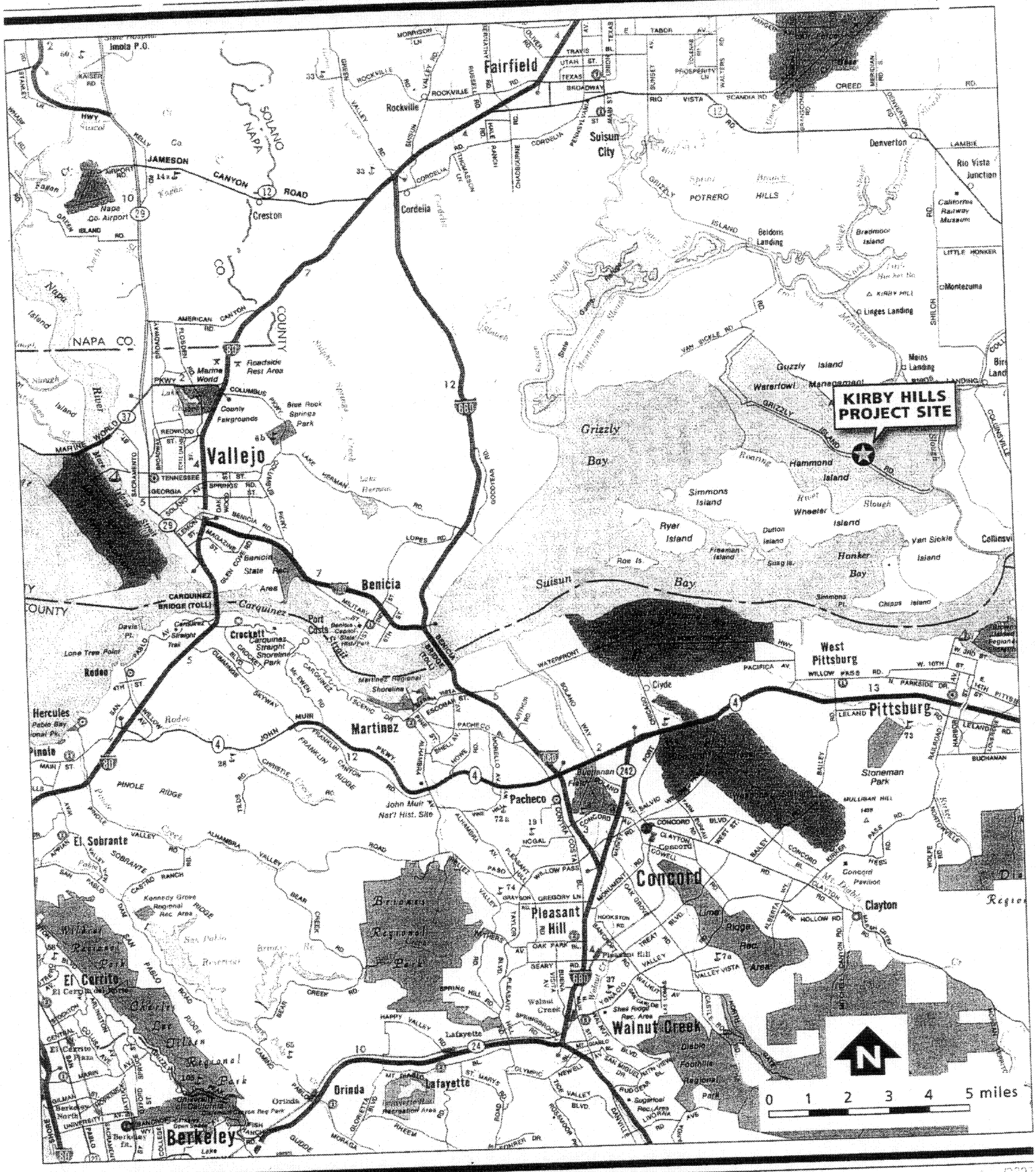

Figure 1.
Public Notice 26580N

Regional Setting
Occidental Kirby Hills Well Site Vicinity Map

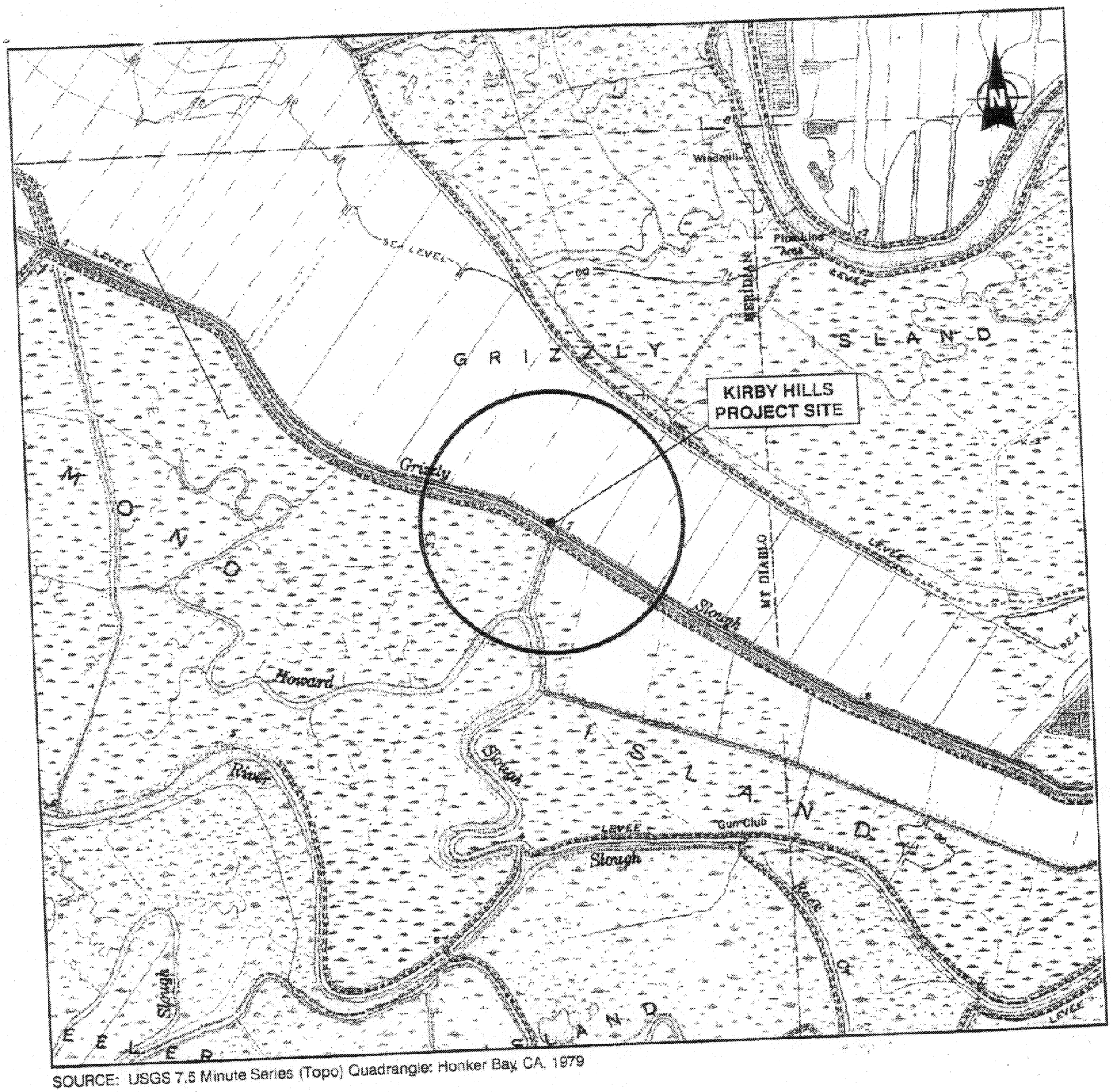

SOURCE: USGS 7.5 Minute Series (Topo) Quadrangle: Honker Bay, CA, 1979

APPROXIMATE SCALE

0 ½ 1 Mile

Figure 2.
Public Notice 26580N

PROPOSED OXY RESOURCES OF CALIFORNIA, LLC.
KIRBY HILLS NATURAL GAS WELL PROJECT

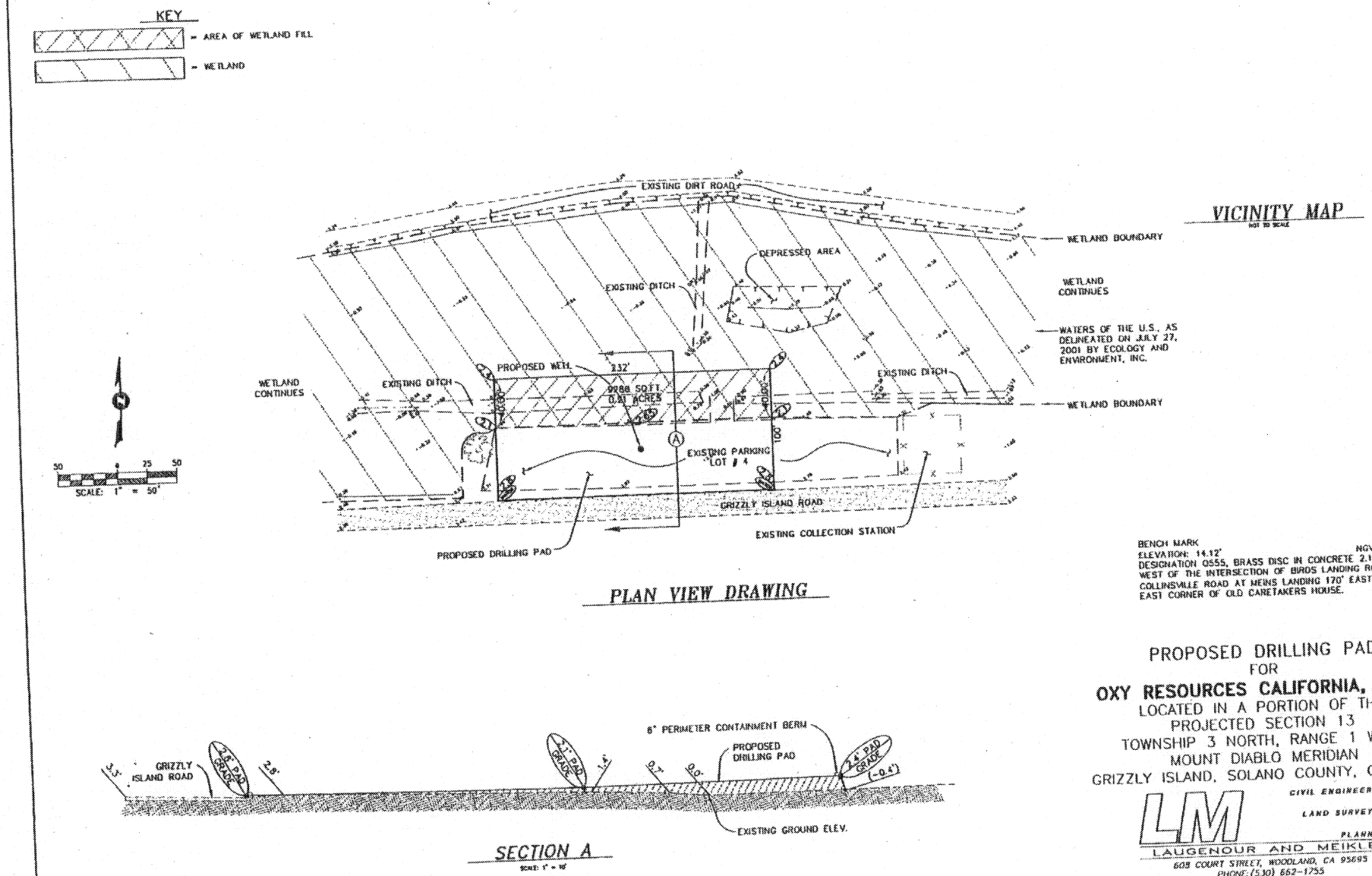

Figure 3.
Public Notice 26580N

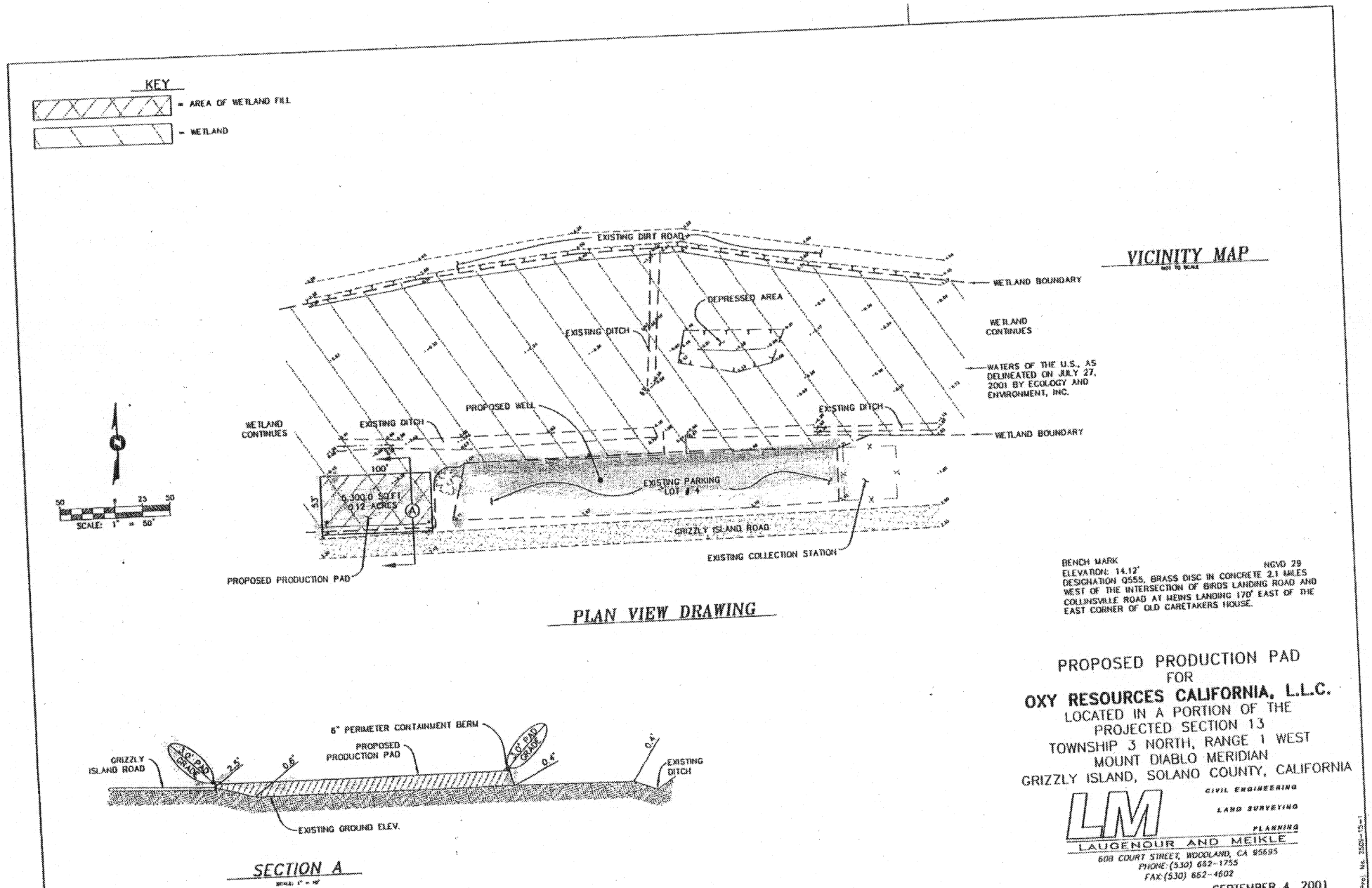

Figure 4.
Public Notice 26580N