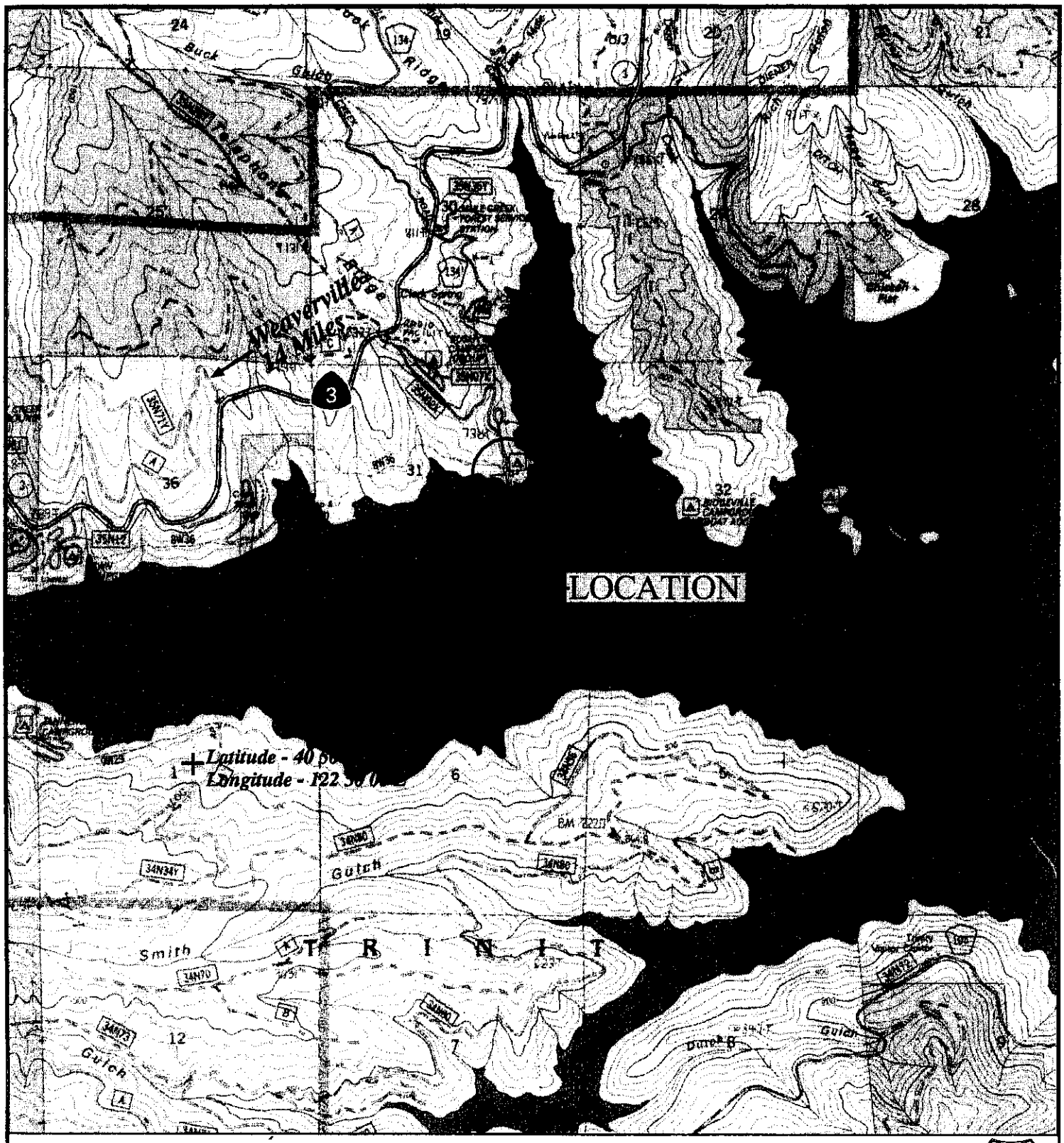

Sheet 1 of 4

Map Source: USGS 1:24000, Trinity Dam, Calif. Map
Projection: UTM Zone 10, 1927 North American Datum
Prepared by: U.S. Department of Agriculture
U.S. Forest Service
2400 Washington Ave, Redding, Calif. 96001

MINERSVILLE BOAT RAMP

Trinity Lake

Weaverville Ranger District
Trinity County
State of California

February 14, 2002

VICINITY MAP

Kilometers

0 1

0 1

Miles

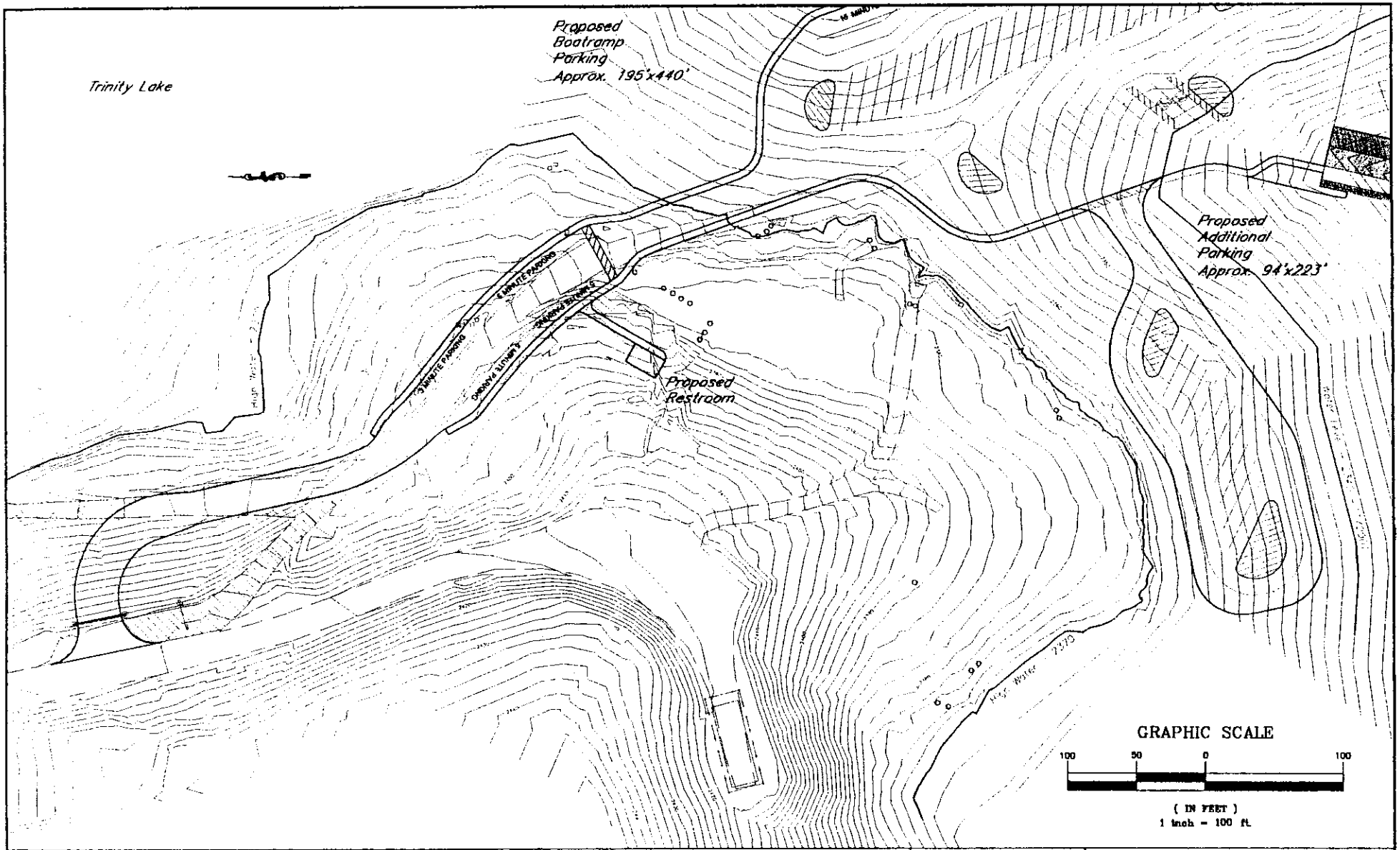

REVISION HISTORY	
SJP - 2/12/2002	

U.S. DEPARTMENT OF AGRICULTURE

U.S. FOREST SERVICE
REGION 5 - CALIFORNIA REGION

Shasta Trinity National Forest

Weaverville Ranger District
Trinity Lake

Plan View

COUNTY: Trinity	PROJECT: Minersville Low Water Bootramp
STATE: California	DRAWING NAME: mvbr.dwg
	DRAWING SCALE: 1" = 100 FT.
DATE: 2/10/2002	SHEET: 2 of 4

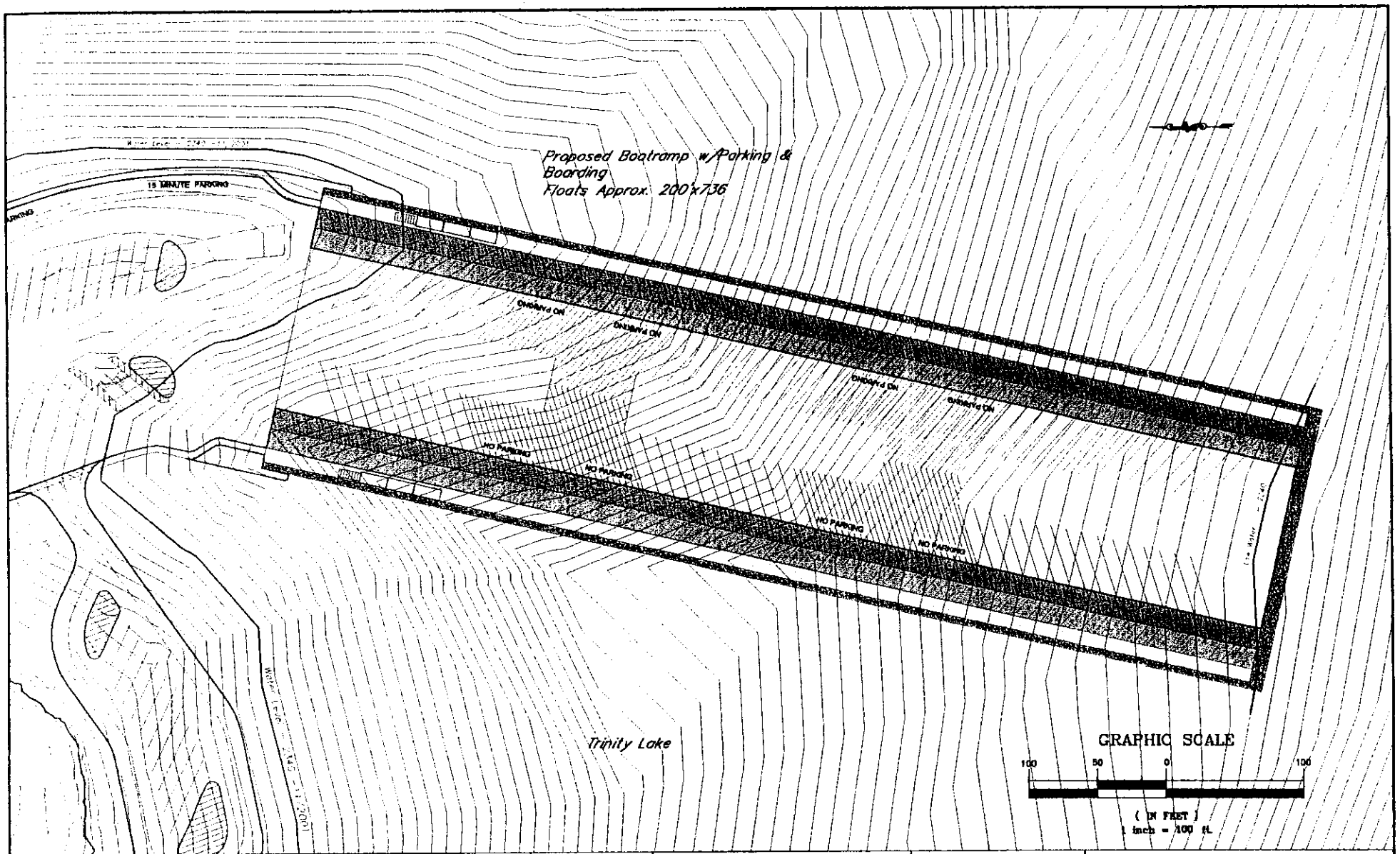

REVISION HISTORY	
SJP - 2/12/2002	

U.S. DEPARTMENT OF AGRICULTURE

U.S. FOREST SERVICE
REGION 5 - CALIFORNIA REGION

Shasta Trinity National Forest

Weaverville Ranger District
Trinity Lake

Plan View

COUNTY: Trinity	PROJECT: Minersville Low Water Boatramp
STATE: California	DRAWING NAME: mvbr.dwg
	DRAWING SCALE: 1" = 100 FT.
DATE: 2/10/2002	SHEET: 3 of 4

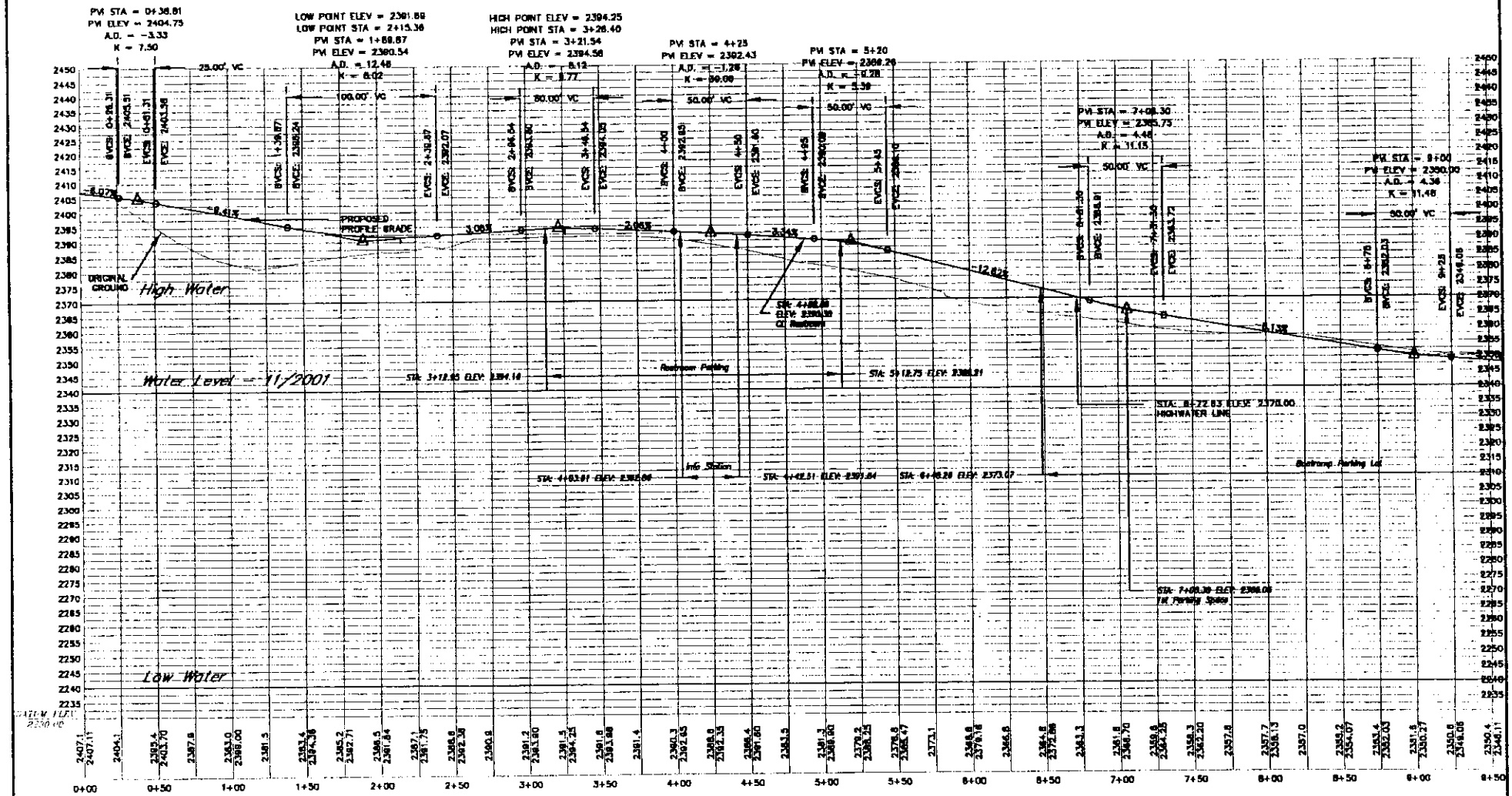

REVISION HISTORY	
S.P. - 2/12/2002	

U.S. DEPARTMENT OF AGRICULTURE

U.S. FOREST SERVICE
REGION 5 - CALIFORNIA REGION

Shasta Trinity National Forest

Weaverville Ranger District
Trinity Lake

Profile Elevation

COUNTY: Trinity	PROJECT: Minersville Low Water Boatramp
STATE: California	DRAWING NAME: mvbr.dwg
	DRAWING SCALE: 1" = 100 FT.
DATE: 2/10/2002	SHEET: 4 of 4