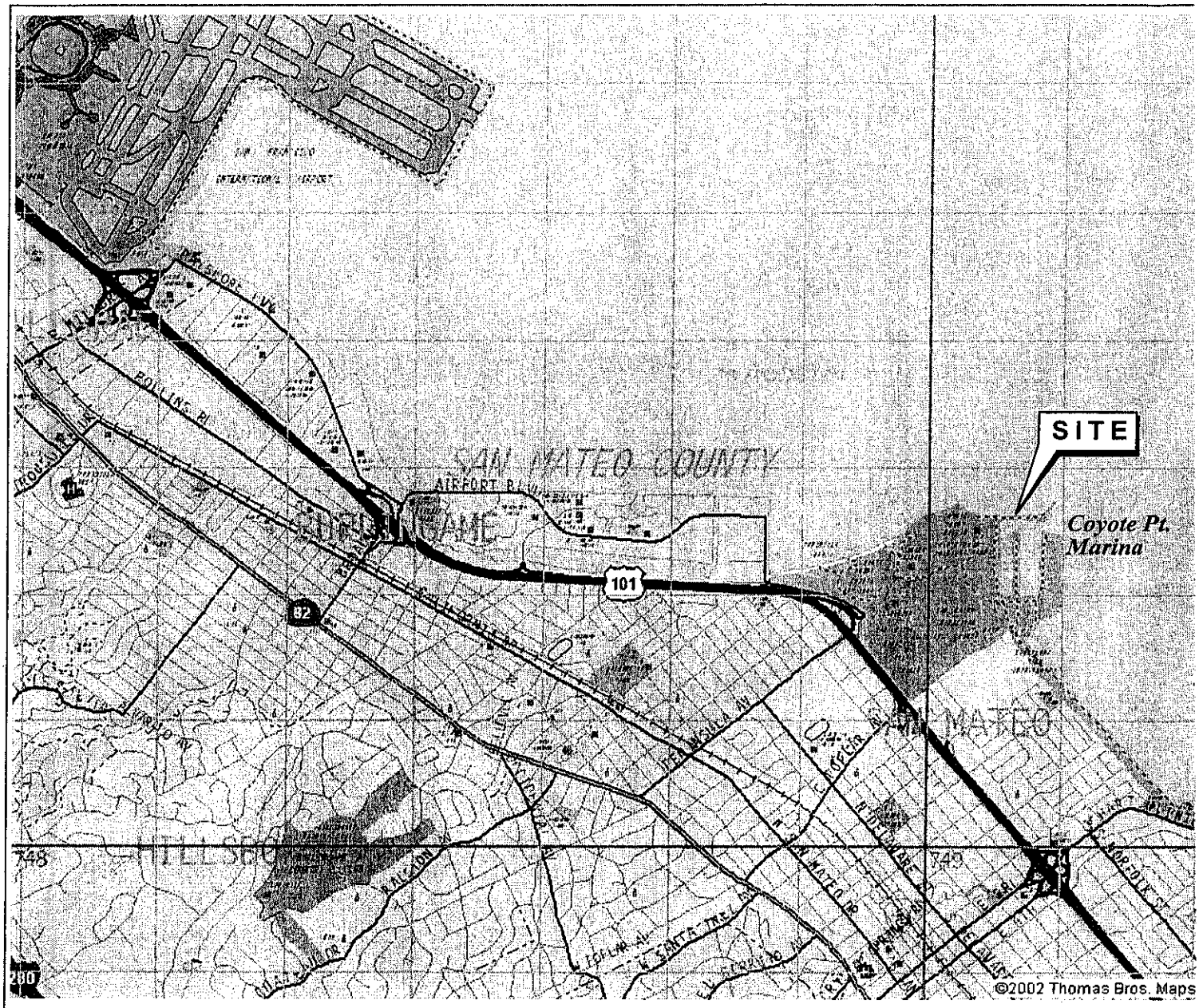

NOT TO SCALE

Harding ESE
A MACTEC COMPANY

Vicinity Map
Sampling and Anaysis Plan
Coyote Point Marina
San Mateo, California

PLATE
1

DRAWN	JOB NUMBER	APPROVED	DATE	REVISED
CN	55589 002		3/02	

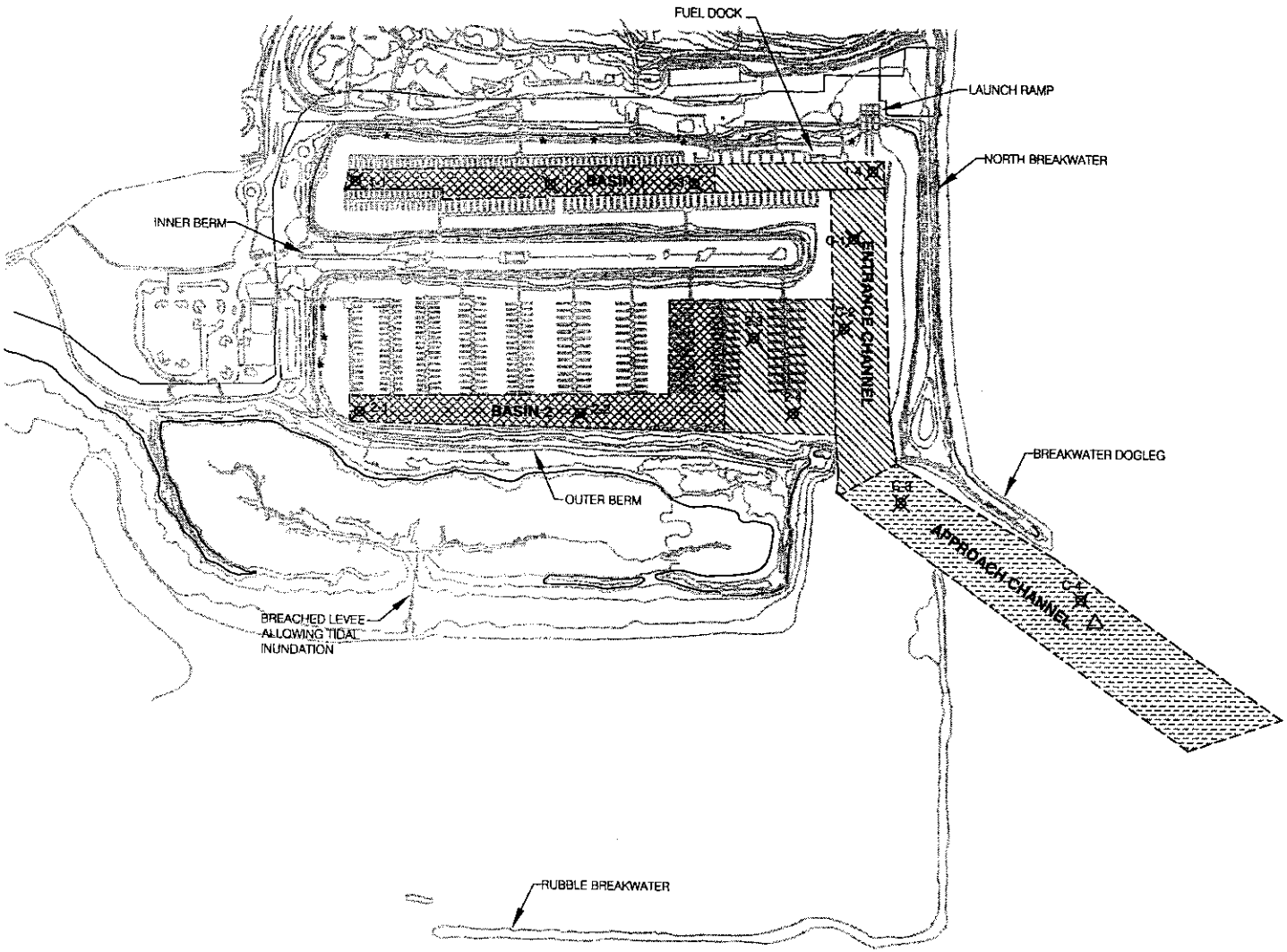

EXPLANATION

- PROPOSED DREDGE AREA
- CONTOUR AT PERMITTED DREDGE DEPTH PLUS OVERDREDGE
- STORM DRAIN
- C-3 SAMPLE LOCATION
- PROPOSED SAMPLE LOCATION
- DREDGE DEPTH = 8.0 FEET
- DREDGE DEPTH = 10.0 FEET
- DREDGE DEPTH = 12.0 FEET

N

0 300 600

SCALE IN FEET

55589002.DWG 0.0
20020507.1525

NO	DATE	REVISIONS	BY	CHK

DRAWN: CN
ENGINEER:
CHECKED:
DATE:

PROJECT NO: 55589 004
SCALE: 1" = 300'
APPROVED:
DATE:

Harding ESE
A MACTEC COMPANY

Coyote Point Marina
San Mateo, California

DREDGING AREAS AND SAMPLING LOCATIONS

PLATE 4
SHEET: OF
REVISION NUMBER: 0
DATE: 5/02

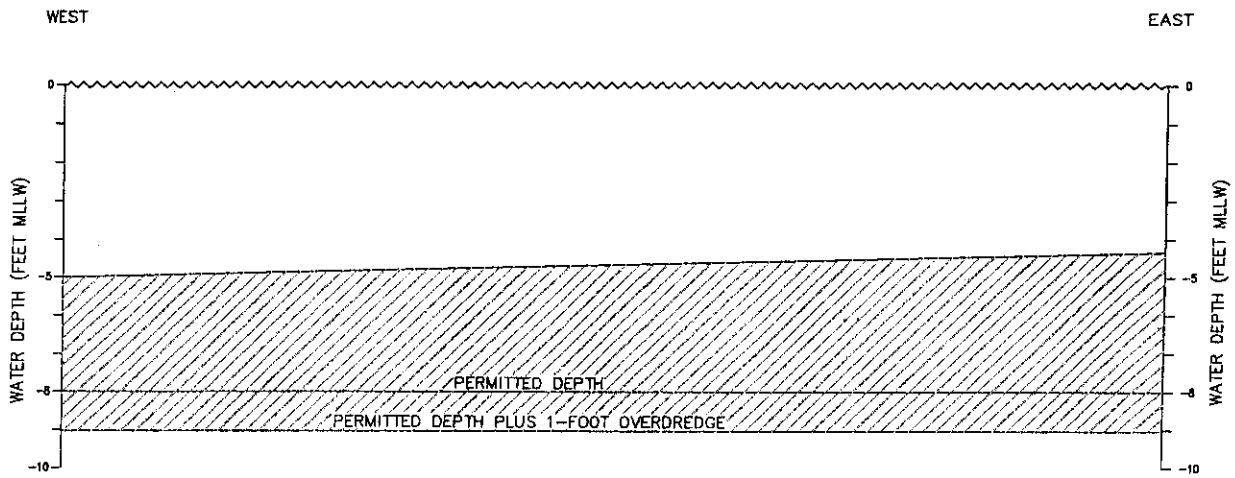

EXPLANATION

DREDGE AREA NEAR SAMPLE LOCATION 1-3

55589006.DWG 1.0
20020528.1039

Harding ESE
A MACTEC COMPANY

Typical Cross-Section for Basin 1
Coyoty Point Marina
San Mateo, California

PLATE
5

DRAWN	JOB NUMBER	APPROVED	DATE	REVISED DATE
PH	55589 005		5/2002	

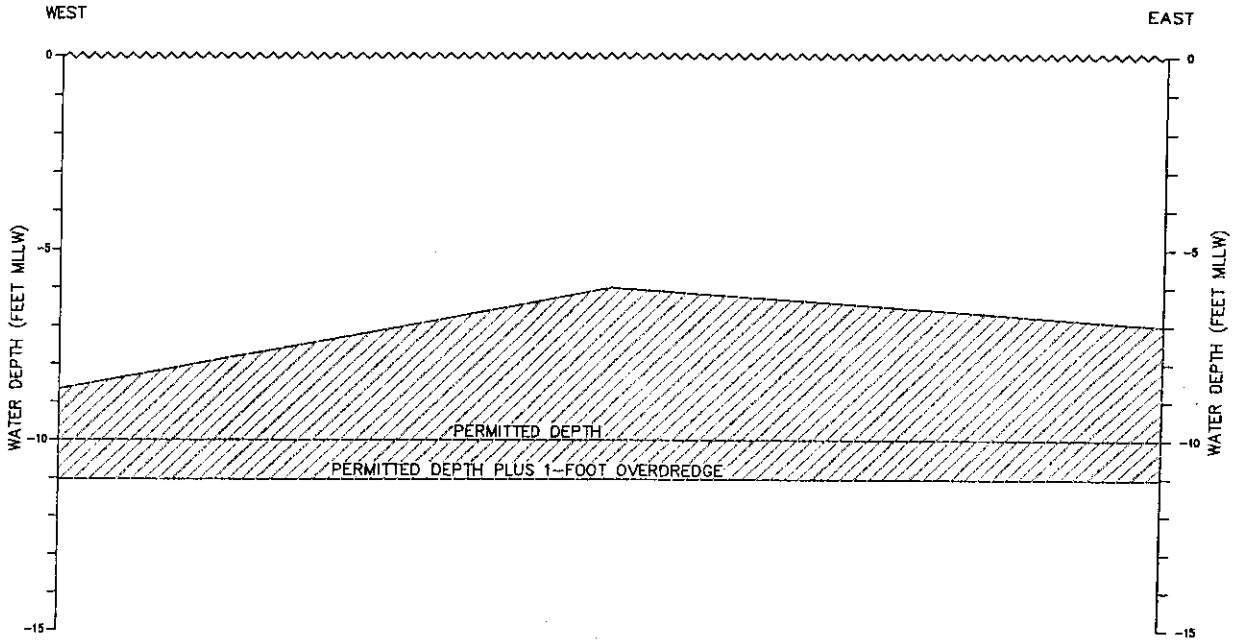

EXPLANATION

DREDGE AREA NEAR SAMPLE LOCATION 2-4

55589007.DWG 1.0
20020528.1036

Harding ESE
A MACTEC Company

Typical Cross-Section for Basin 2
Coyoty Point Marina
San Mateo, California

PLATE
6

DRAWN	JOB NUMBER	APPROVED	DATE	REVISED DATE
PH	55589 005		5/2002	

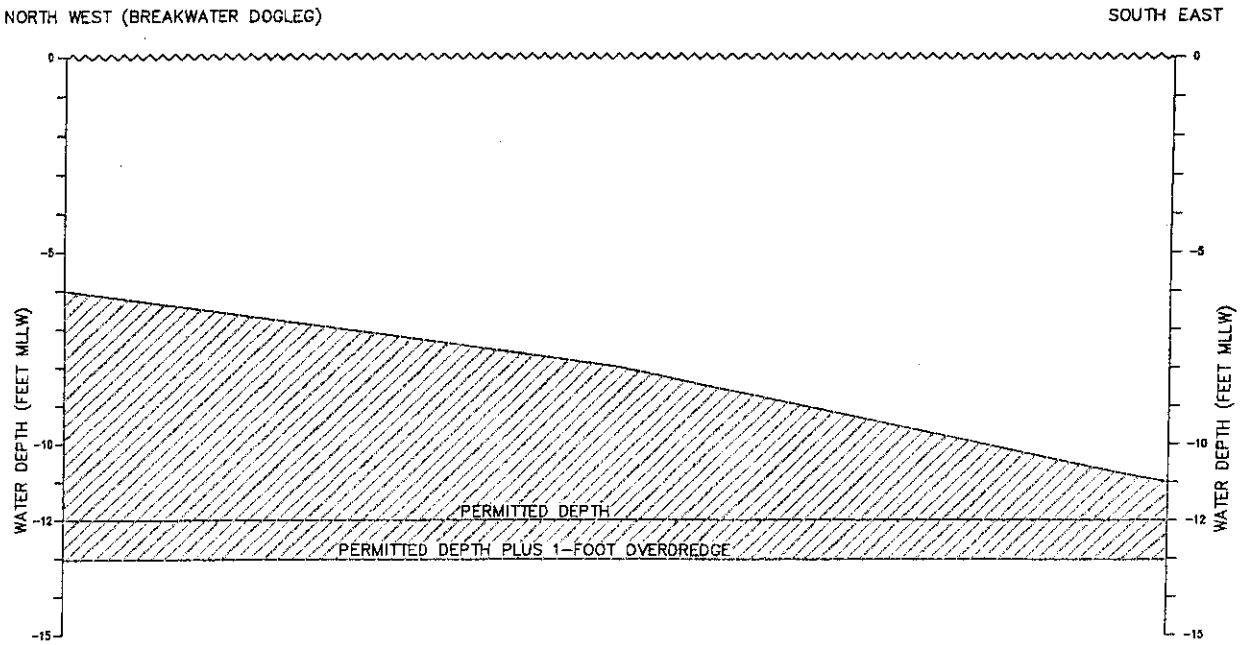

EXPLANATION

DREDGE AREA NEAR SAMPLE LOCATION C-3

55589008.DWG 1.0
20020528.1035

Harding ESE
A MACTEC COMPANY

Typical Cross-Section for Entrance and Approach Channels
Coyoty Point Marina
San Mateo, California

PLATE
7

DRAWN	JOB NUMBER	APPROVED	DATE	REVISED DATE
PH	55589 005		5/2002	