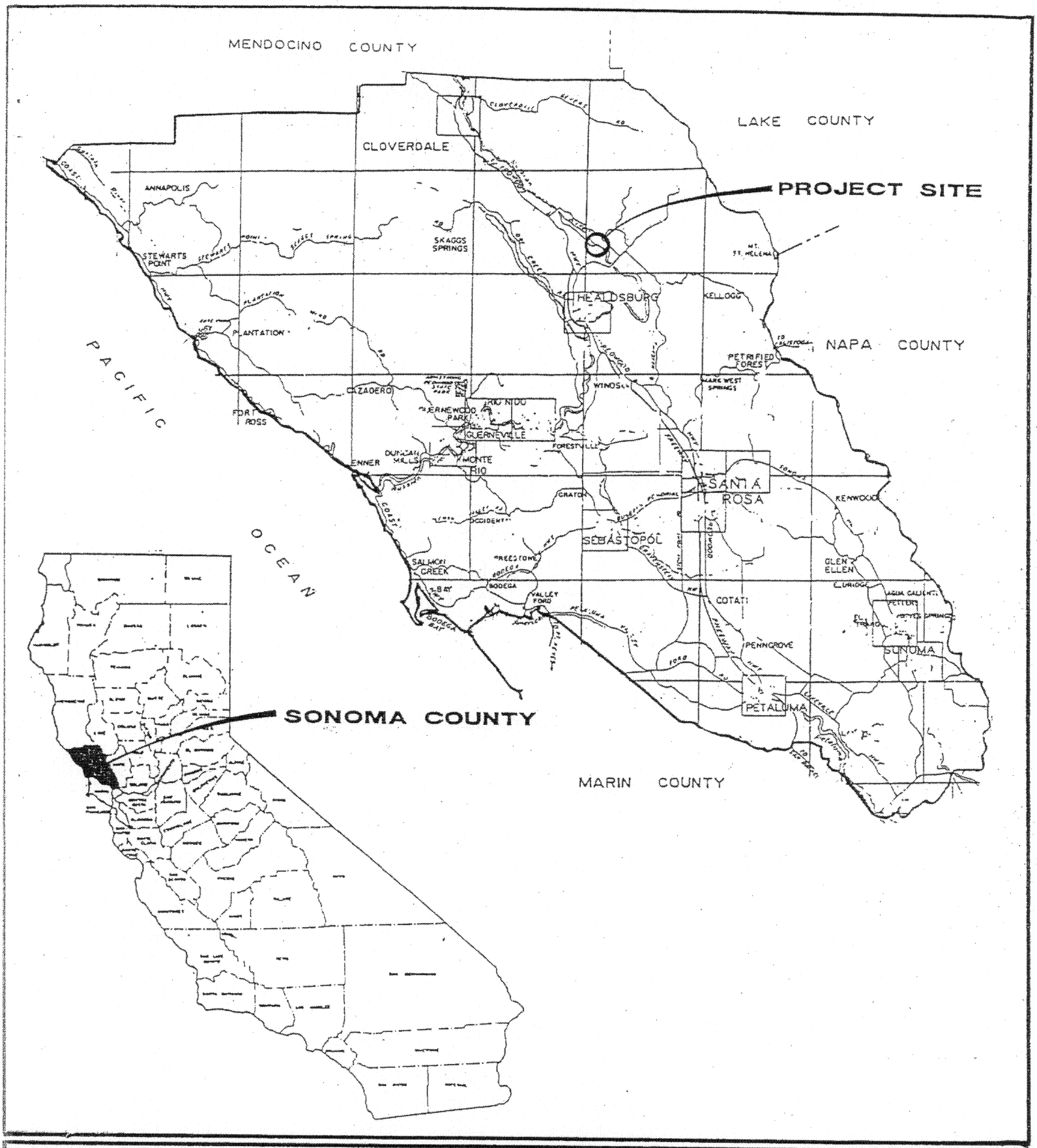

PURPOSE: **VICINITY MAP**

IN: **GEYSERVILLE**
AT: **RUSSIAN RIVER**

NOTES: **DATUM: NAVD 1988**

COUNTY OF: **SONOMA** STATE OF: **CALIFORNIA**
APPLICATION BY: **DeWITT SAND & GRAVEL CO**

SOURCE:

SHEET: **1 of 17** DATE: **15 April 02**

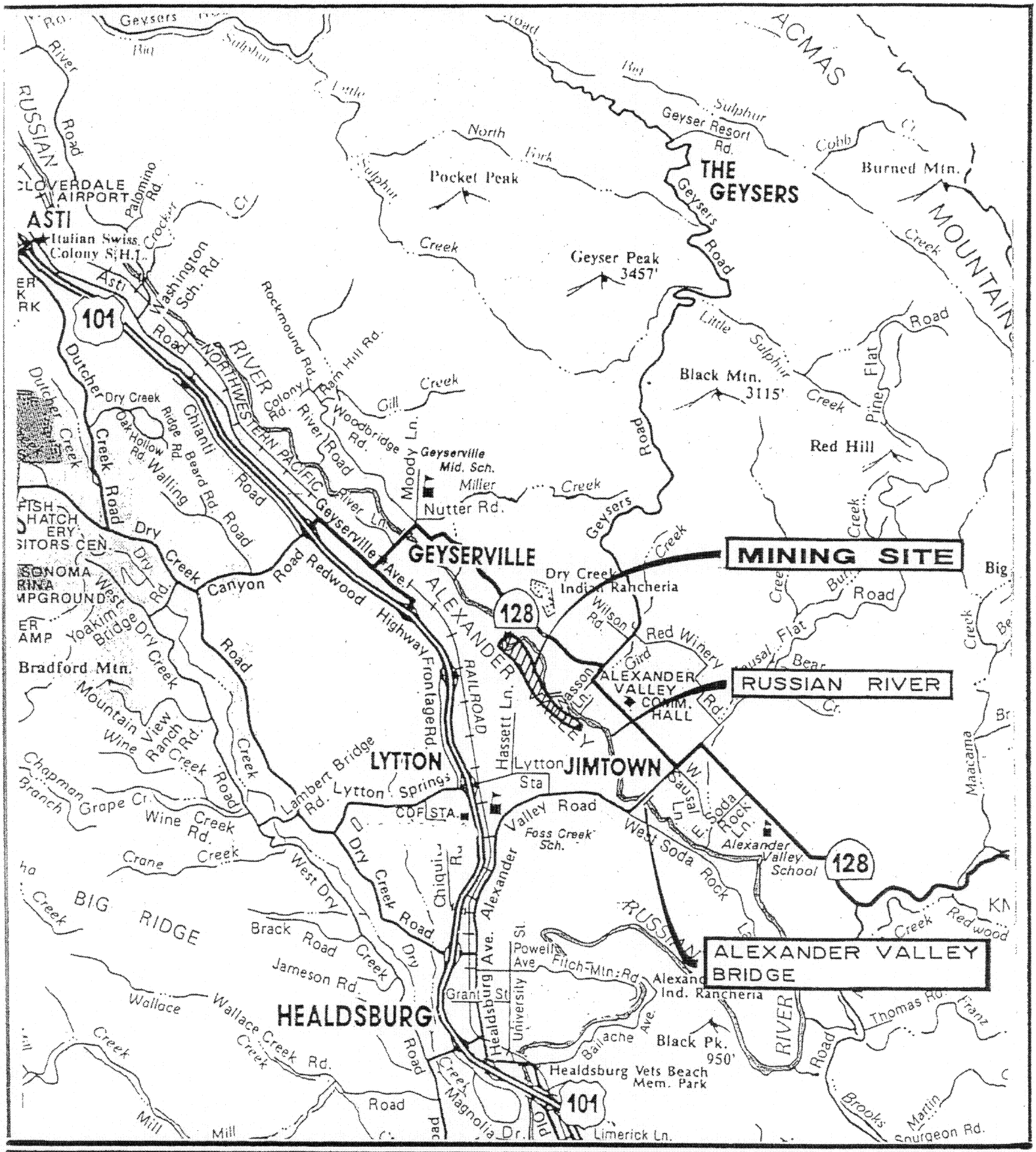

PURPOSE: **LOCATION MAP**

IN: **GEYSERVILLE**
AT: **RUSSIAN RIVER**

NOTES: **DATUM: NAVD 1988**

COUNTY OF: **SONOMA** STATE OF: **CALIFORNIA**
APPLICATION BY: **DeWITT SAND & GRAVEL CO**

SOURCE:

SHEET: **2 of 17** DATE: **15 April 02**

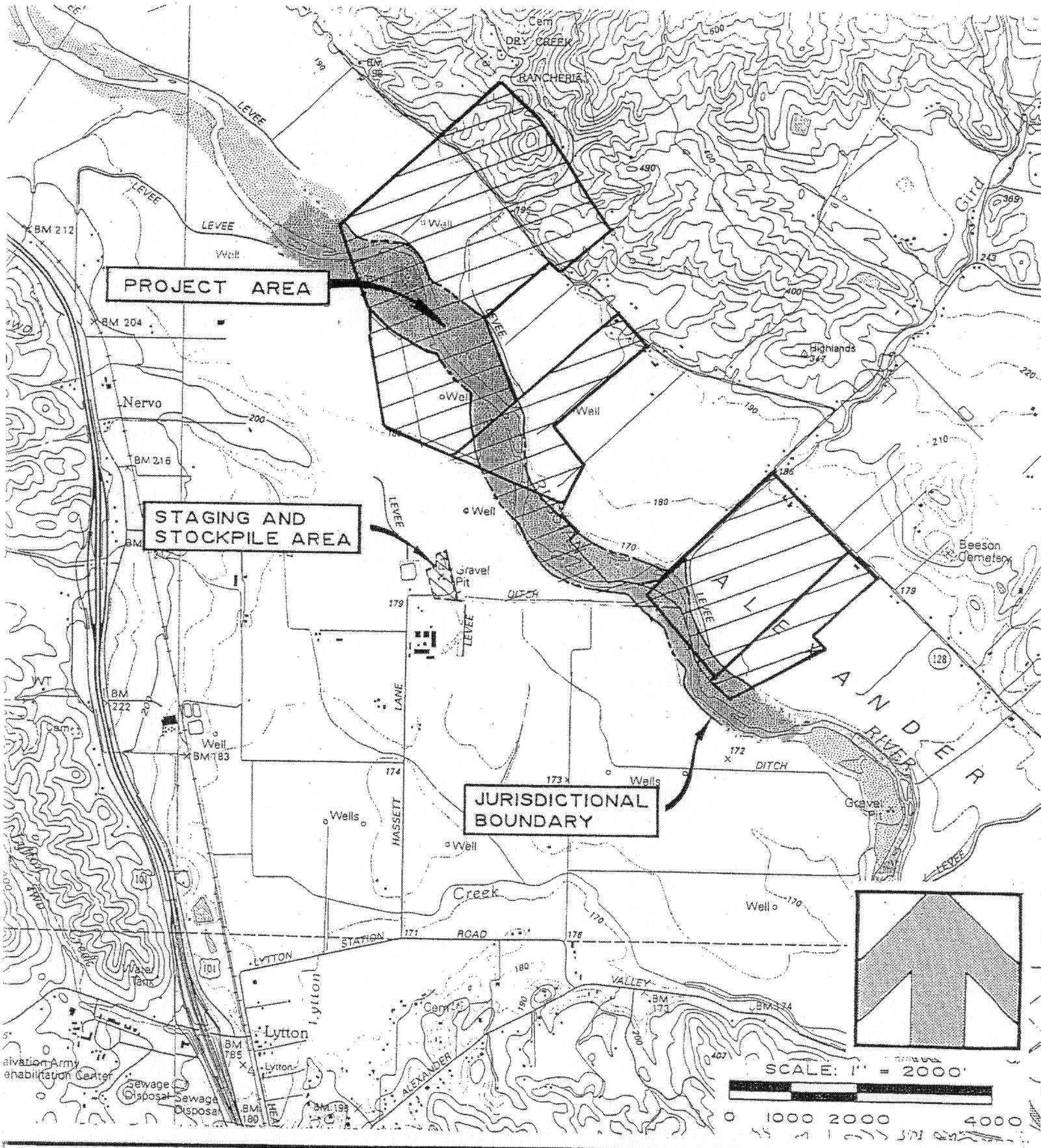

PURPOSE: **PROJECT AREA**

IN: **GEYSERVILLE**
AT: **RUSSIAN RIVER**

NOTES: **DATUM: NAVD 1988**

COUNTY OF: **SONOMA** STATE OF: **CALIFORNIA**
APPLICATION BY: **DeWITT SAND & GRAVEL CO**

SOURCE: **U.S.G.S. QUAD MAP**
JIMTOWN QUADRANGLE

SHEET: **3 of 17** DATE: **15 April 02**

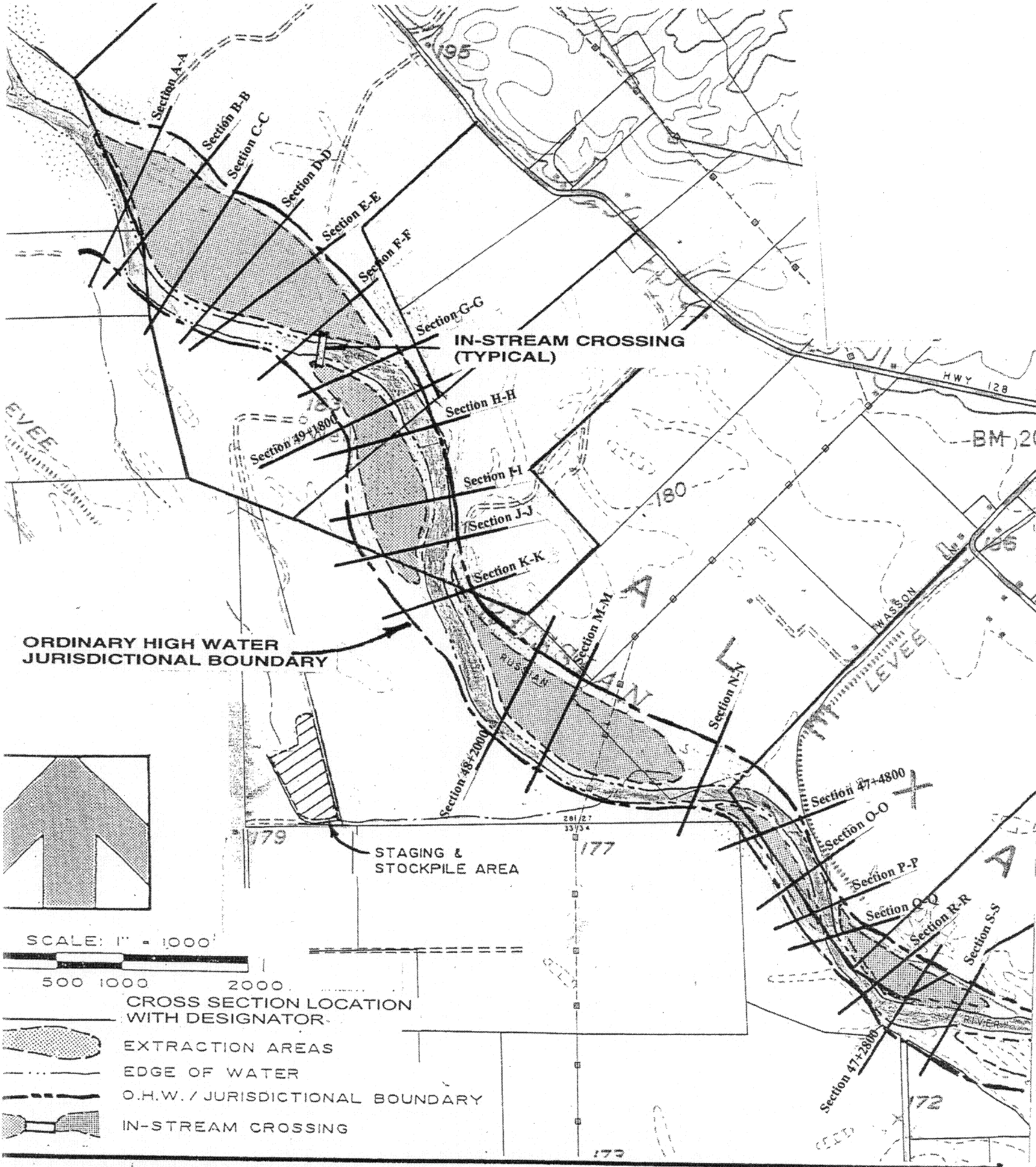

PURPOSE: EXTRACTION AREAS, CROSS SECTION LOCATIONS, MINING SITES, STAGING AREA, AND ACCESS ROADS

IN: GEYSERVILLE
AT: RUSSIAN RIVER

COUNTY OF: SONOMA STATE OF: CALIFORNIA
APPLICATION BY: DeWITT SAND & GRAVEL CO

NOTES: DATUM: NAVD 1988

SOURCE: SONOMA COUNTY PLANNING DEPT.

SHEET: 4 of 17 DATE: 15 APRIL 02

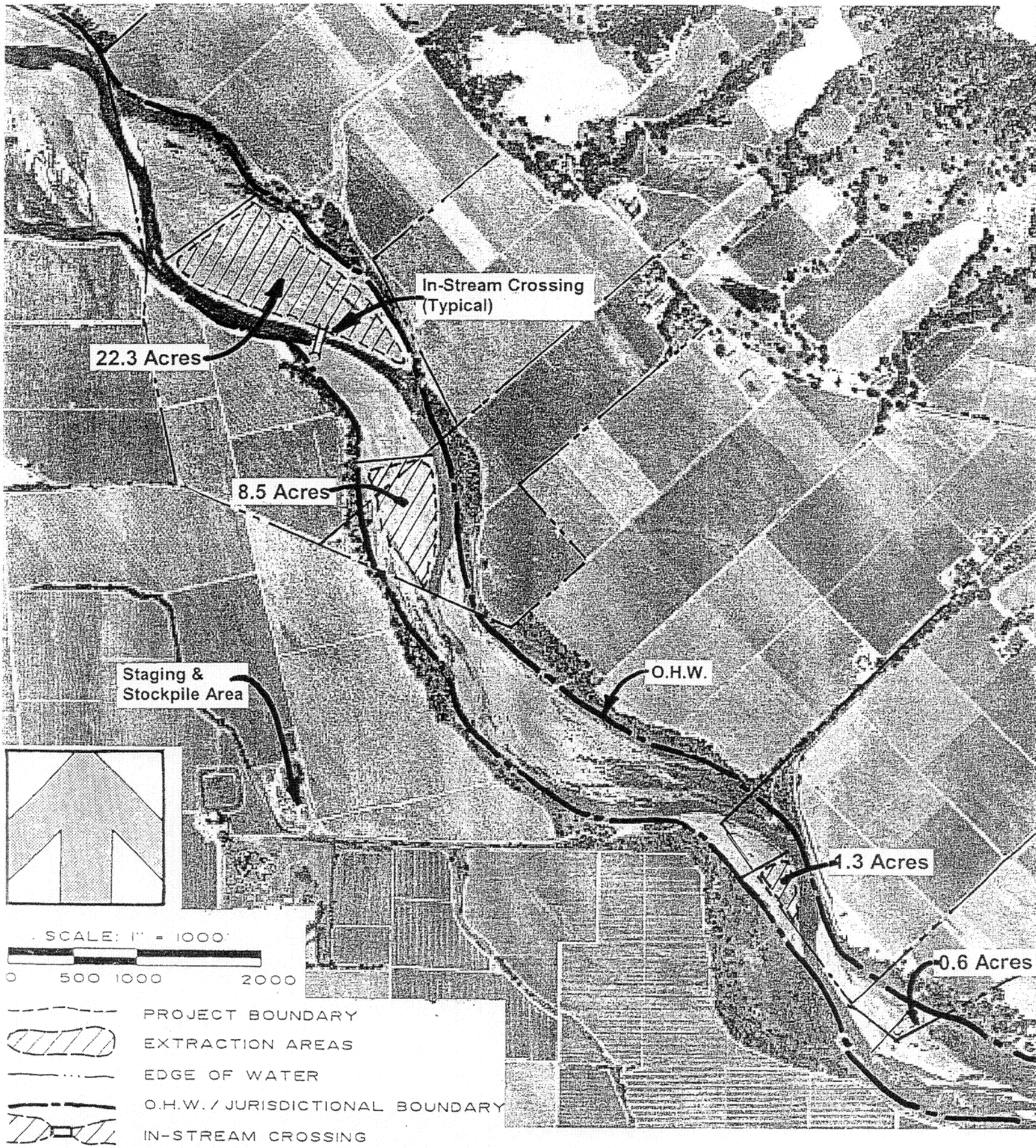

PURPOSE: **EXTRACTION AREAS W/ ACREAGE, IN- STREAM CROSSINGS, & PROJECT BOUNDARY**

IN: **GEYSERVILLE**
AT: **RUSSIAN RIVER**

COUNTY OF: **SONOMA** STATE OF: **CALIFORNIA**

NOTES: **DATUM: NAVD 1988**

APPLICATION BY: **DeWITT SAND & GRAVEL CO**

SOURCE: **SONOMA COUNTY PLANNING DEPT.**

SHEET: **5 of 17** DATE: **15 April 02**

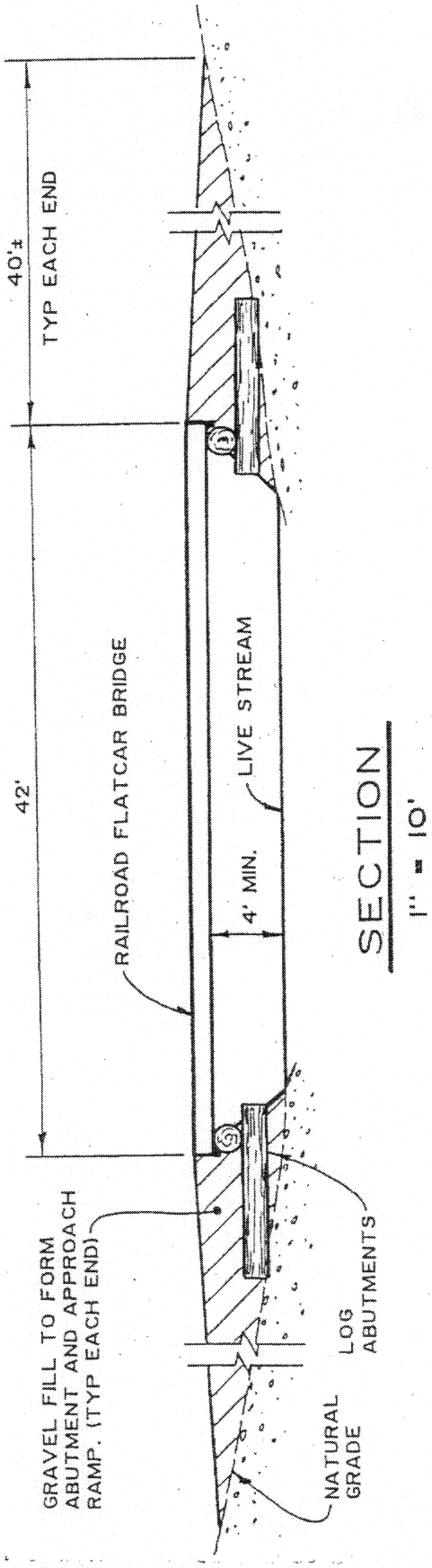

SECTION
1" = 10'

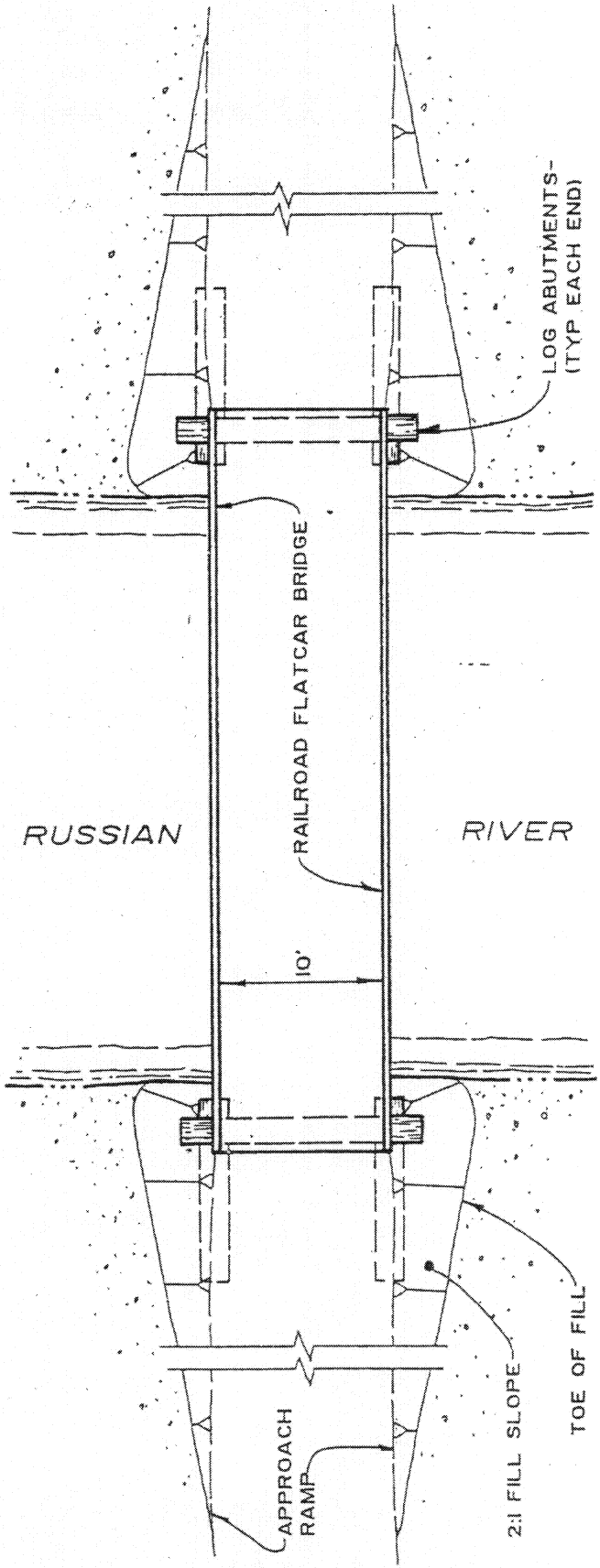

PLAN
1" = 10'

PURPOSE **IN- STREAM CROSSING**

IN: **GEYSERVILLE**
AT: **RUSSIAN RIVER**

NOTES: **DATUM: NAVD 1988**

COUNTY OF: **SONOMA** STATE OF: **CALIFORNIA**
APPLICATION BY: **DeWITT SAND & GRAVEL CO**

SOURCE: **De WITT SAND & GRAVEL**

SHEET: **6 of 17** DATE: **15 April 02**