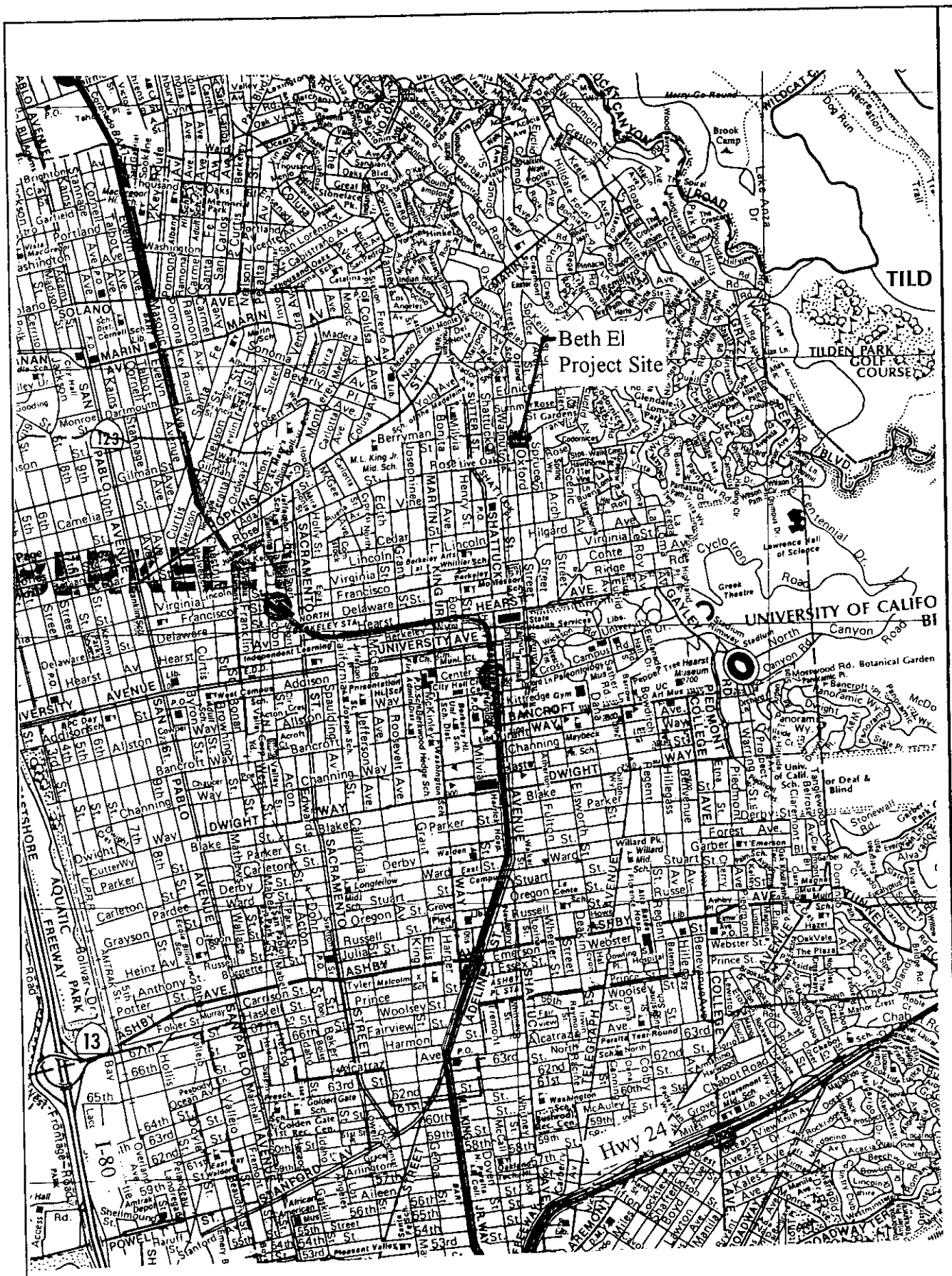

SITE VICINITY MAP

Codornices Creek - Beth El Restoration

As Shown

0

CLEARWATER HYDROLOGY

DATE: 08-26-02

2974 Adeline St. Berkeley, California 94703 (510) 841-1836

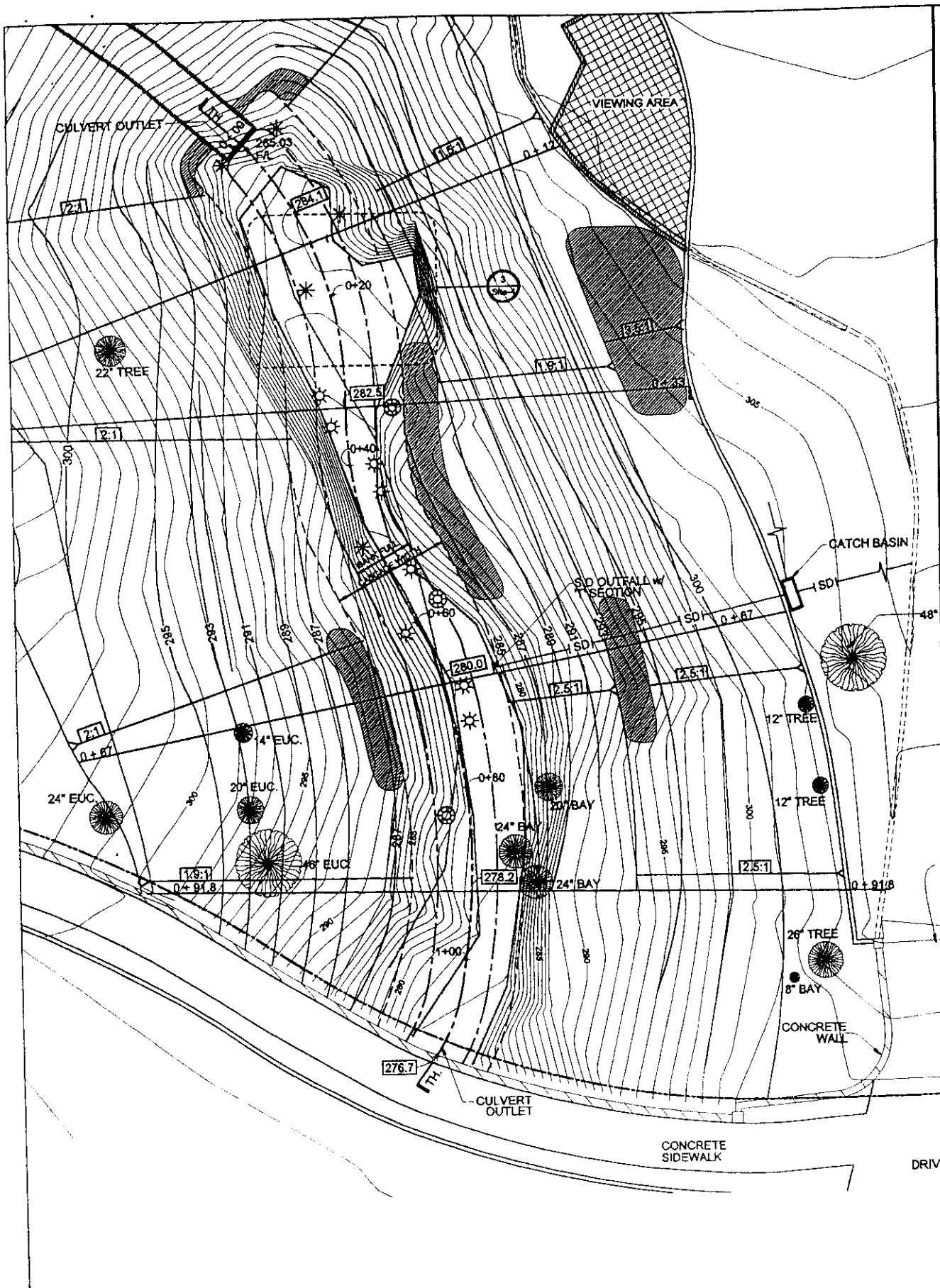

SITE PLAN / RESTORATION GRADING

1/10"=1.0

CLEARWATER HYDROLOGY

DATE:
08-26-02

2974 Adeline St. Berkeley, California 94703 (510) 841-1836

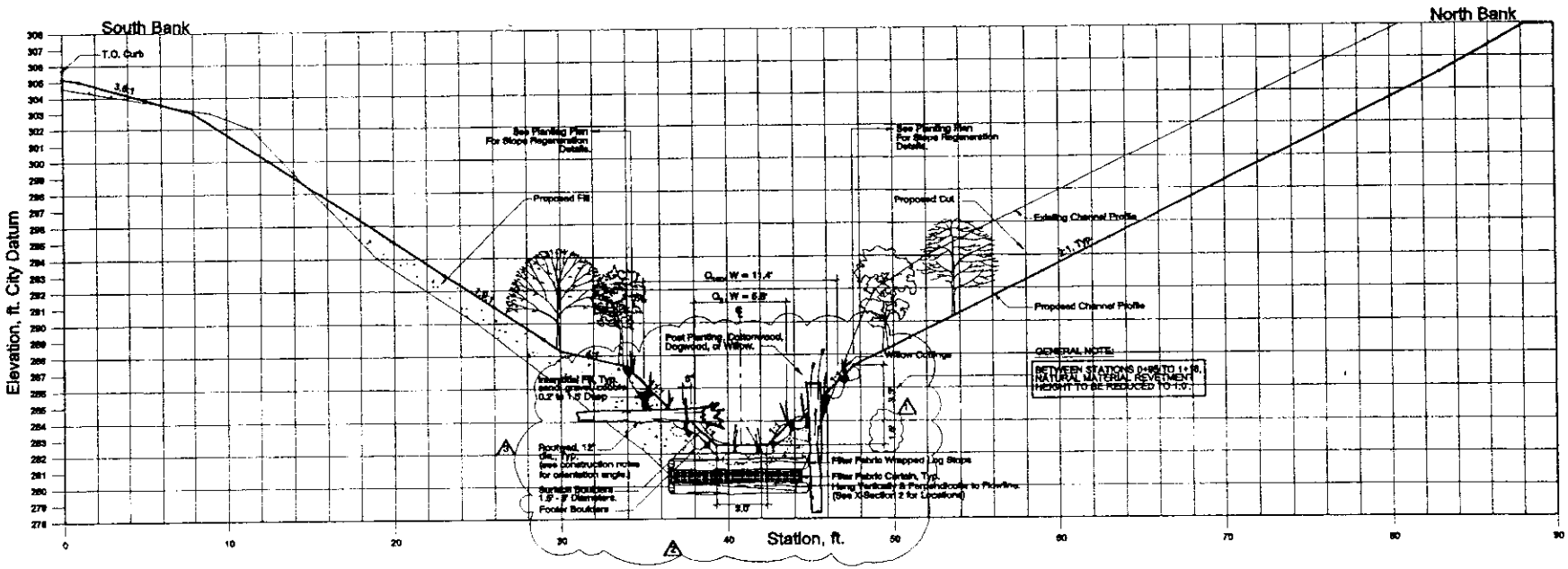

CLEARWATER HYDROLOGY

2974 Adeline St. Berkeley, California 94703 (510) 841-1836

DATE: 08-26-02

1

X-SECTION 1 (Sta 0+33')

1/10"=1.0

Codornices Creek - Beth El Restoration

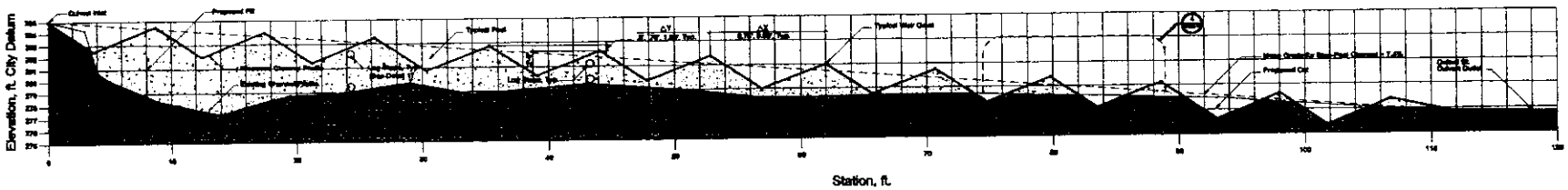

LONGITUDINAL PROFILE (Proposed Thalweg)

Codornices Creek - Beth El Restoration

2

1/14"=1.0'

DATE: 08-26-02

CLEARWATER HYDROLOGY
2974 Adeline St. Berkeley, California 94703 (510) 841-1836

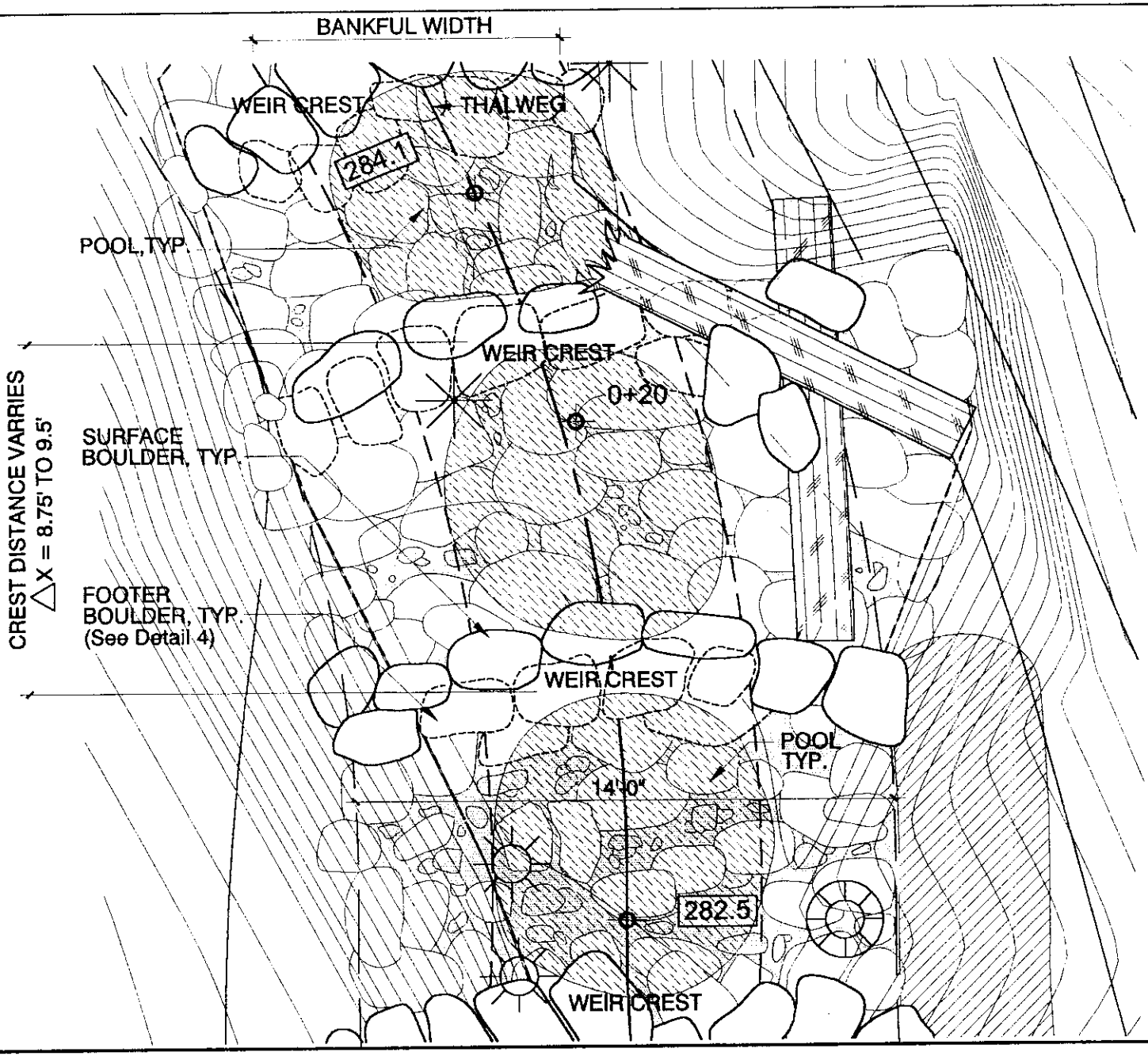

PLAN AT STEP-POOL CHANNEL

Codornices Creek - Beth El Restoration

1/4"=1.0'

3

DATE: 08-26-02

CLEARWATER HYDROLOGY
2974 Adeline St. Berkeley, California 94703 (510) 841-1836

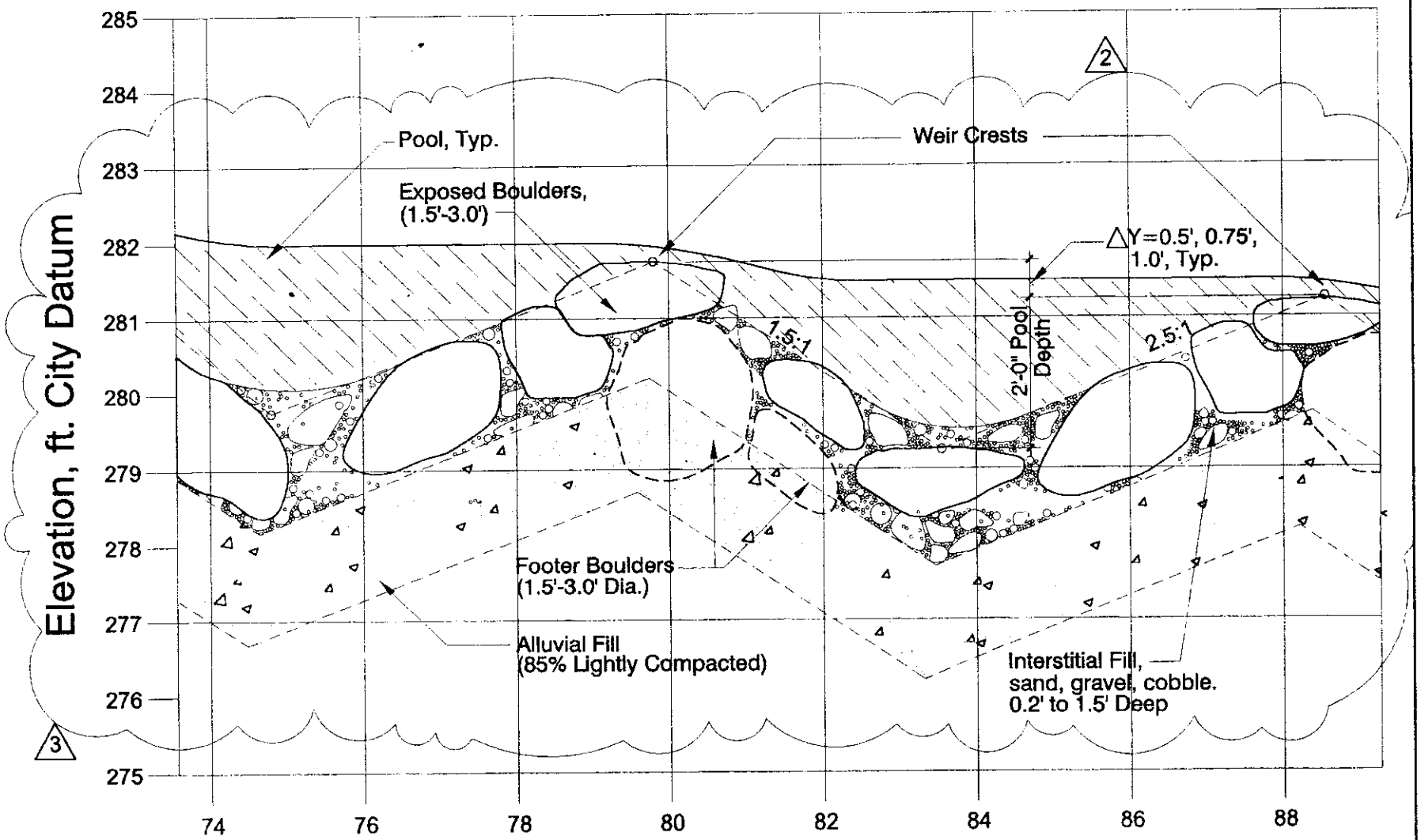

CLEARWATER HYDROLOGY

2974 Adeline St. Berkeley, California 94703 (510) 841-1836

DATE: 08-26-02

4

PROFILE AT STEP-POOL CHANNEL

1/2"=1.0'

Codornices Creek - Beth El Restoration

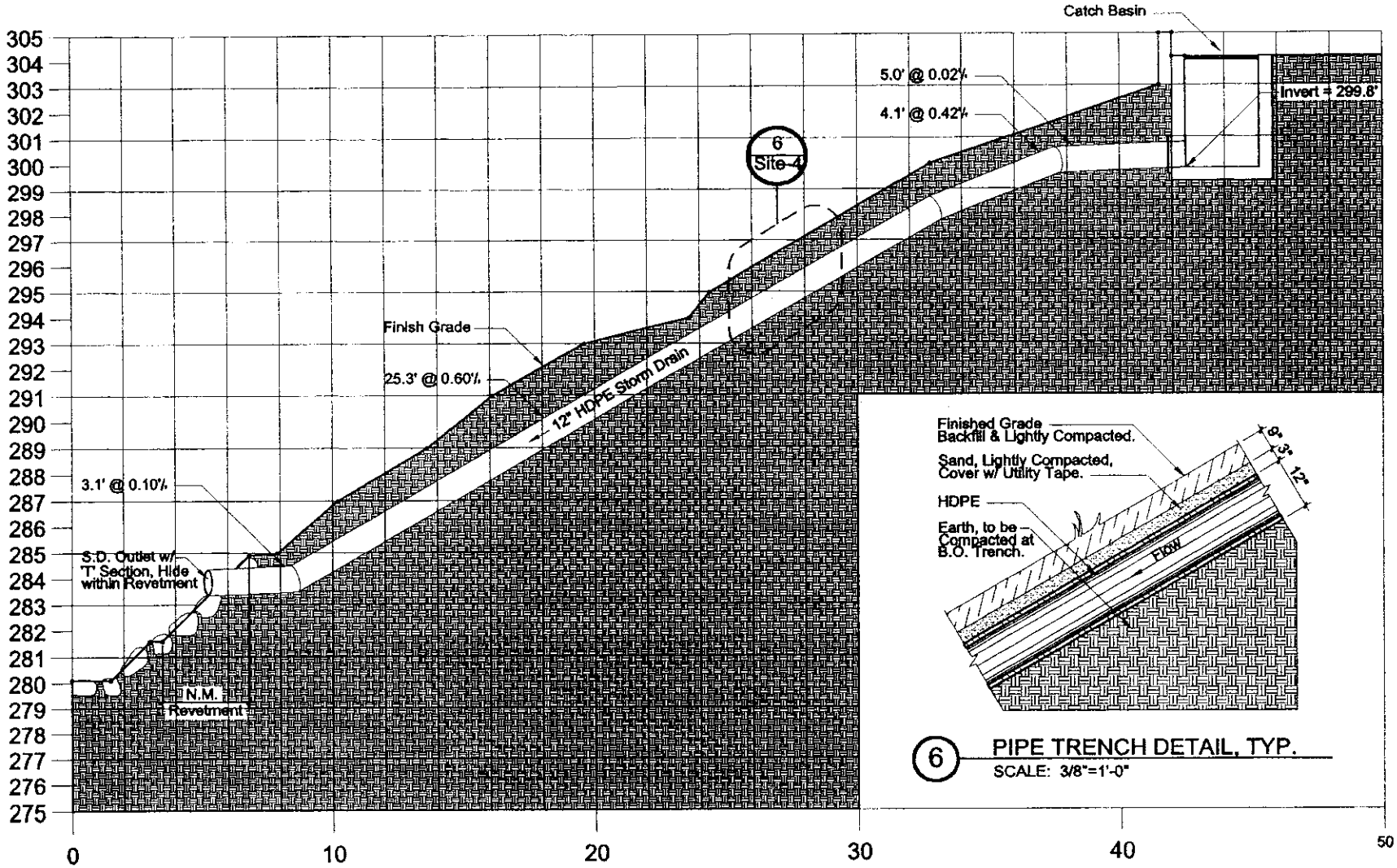

CLEARWATER HYDROLOGY

2974 Adeline St. Berkeley, California 94703 (510) 841-1836

DATE: 08-26-02

5

SECTION AT STORMDRAIN OUTFALL, (STA. 0+68)

3/16"=1.0'

Codornices Creek - Beth El Restoration

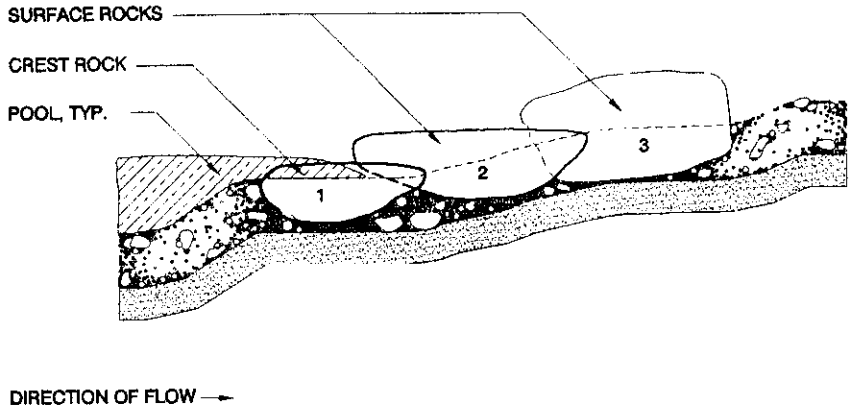

ELEVATION

GENERAL NOTES:

1. Footer Boulders not shown.
2. Surface boulder size increases with distance from thalweg.

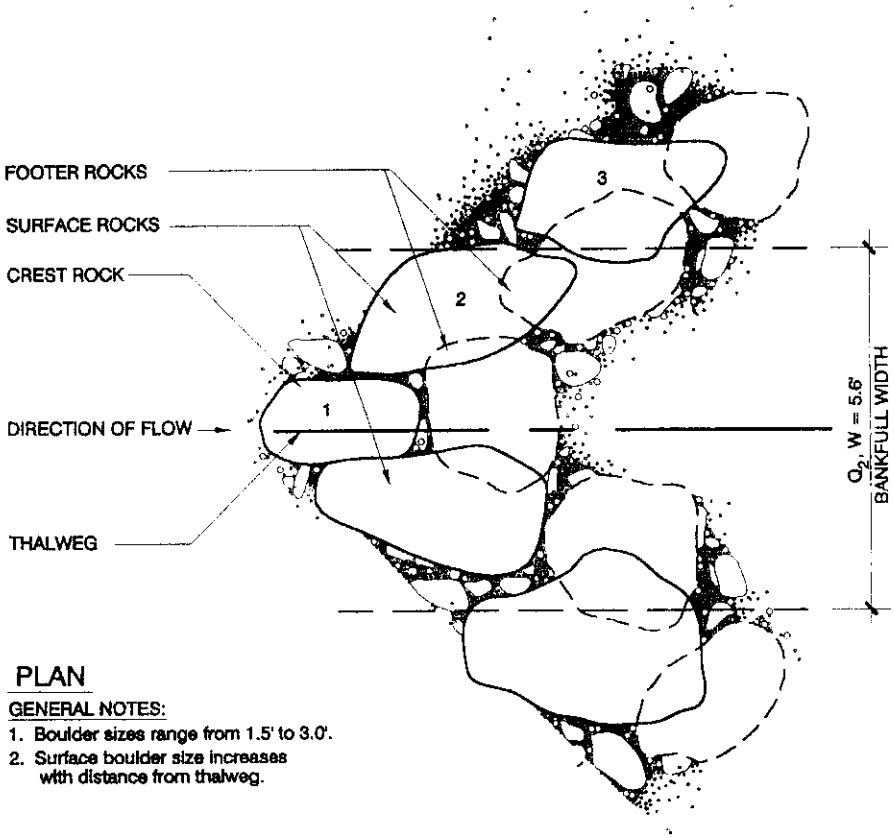

PLAN

GENERAL NOTES:

1. Boulder sizes range from 1.5' to 3.0'.
2. Surface boulder size increases with distance from thalweg.

ELEVATION / PLAN AT CONVERGING FLOW WEIR

Codornices Creek - Beth El Restoration

CLEARWATER HYDROLOGY

2974 Adeline St. Berkeley, California 94703 (510) 841-1836

DATE: 08-26-02

6

3/8"=1.0'