ATTACHMENT A-LOCATION OF MARIN 101 HOV LANE GAP CLOSURE PROJECTS

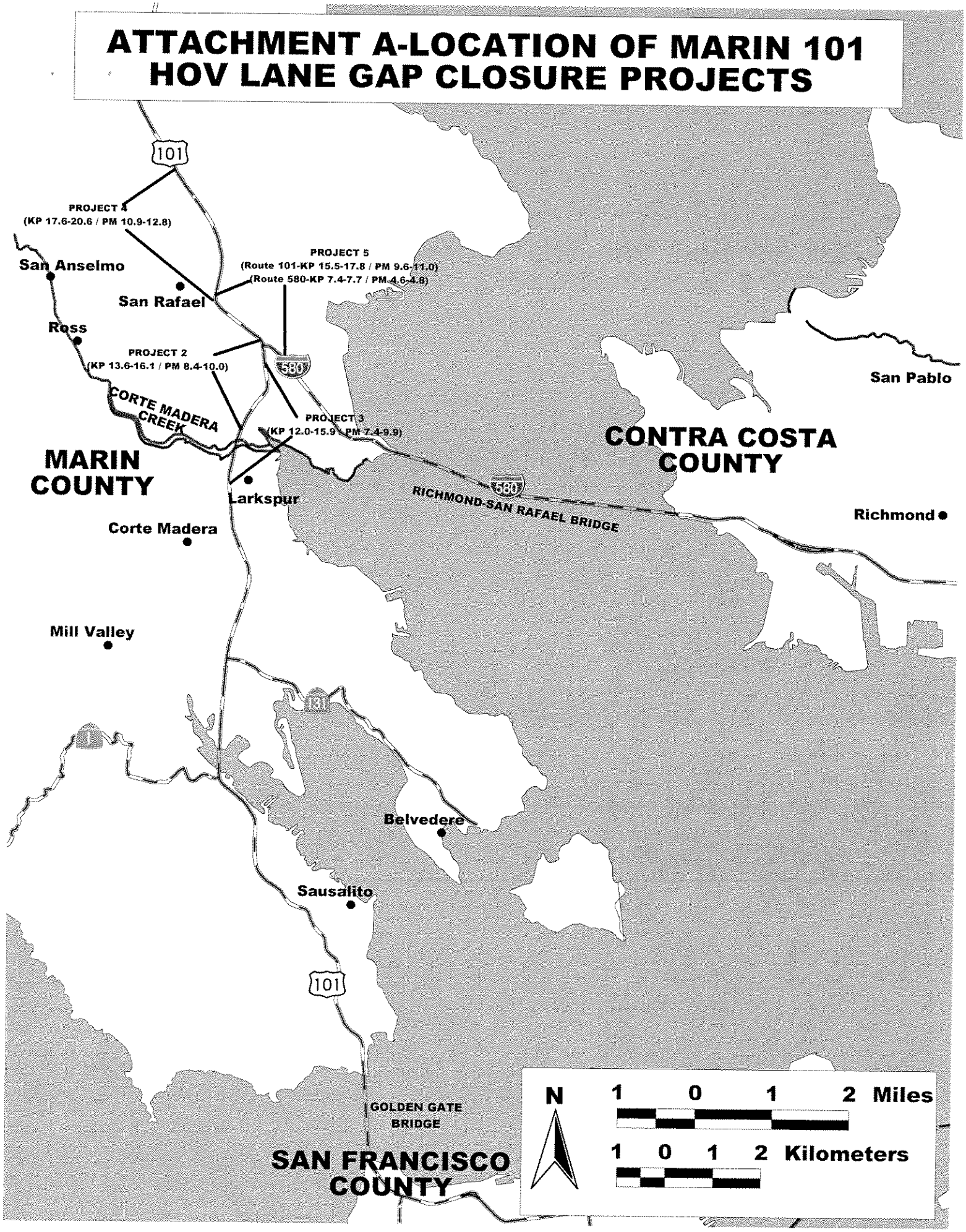

ATTACHMENT B-MARIN 101 HOV LANE GAP CLOSURE PROJECTS 4 AND 5

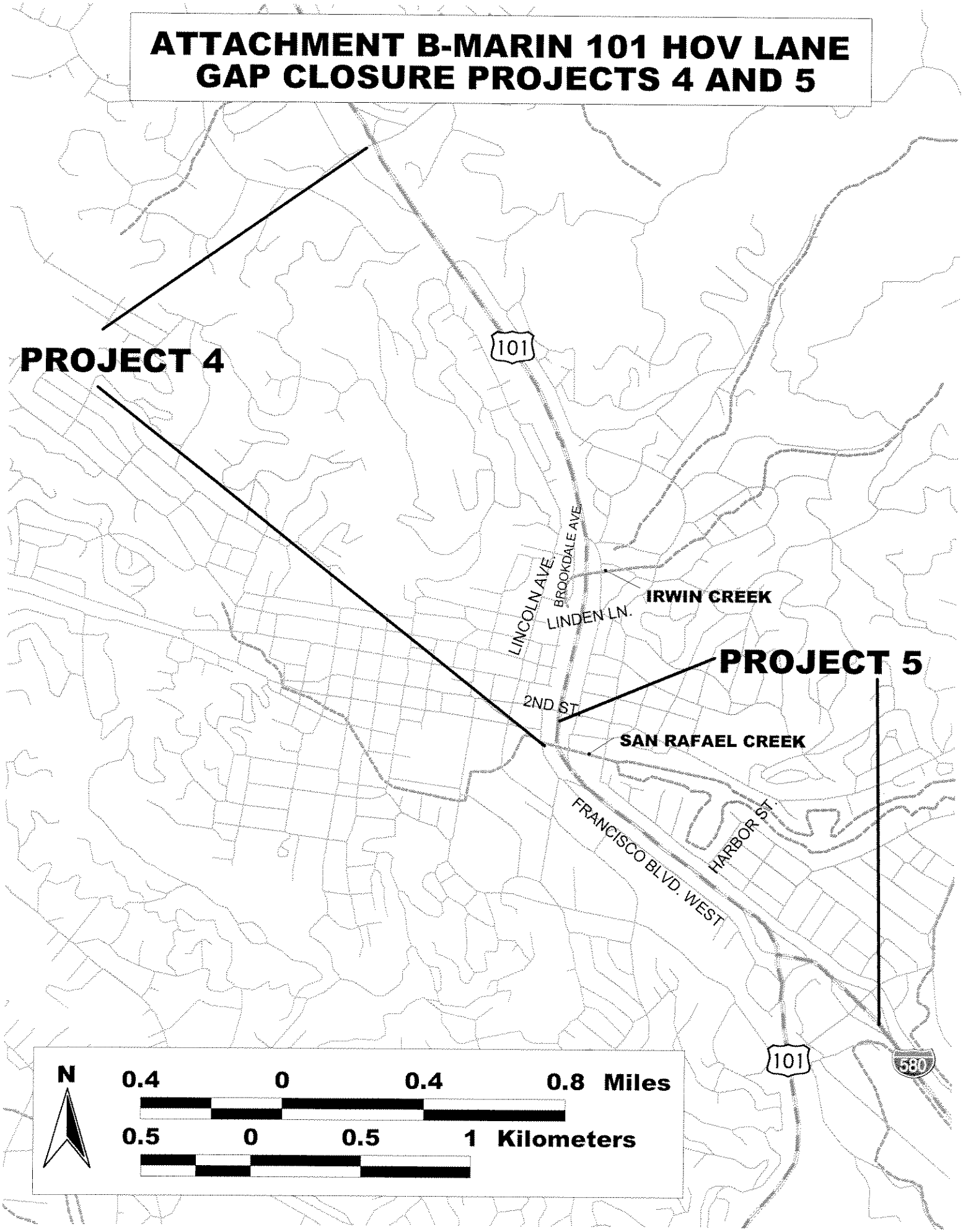

LEGEND:

IMPACTED AREA (FILLED)

MITIGATED AREA

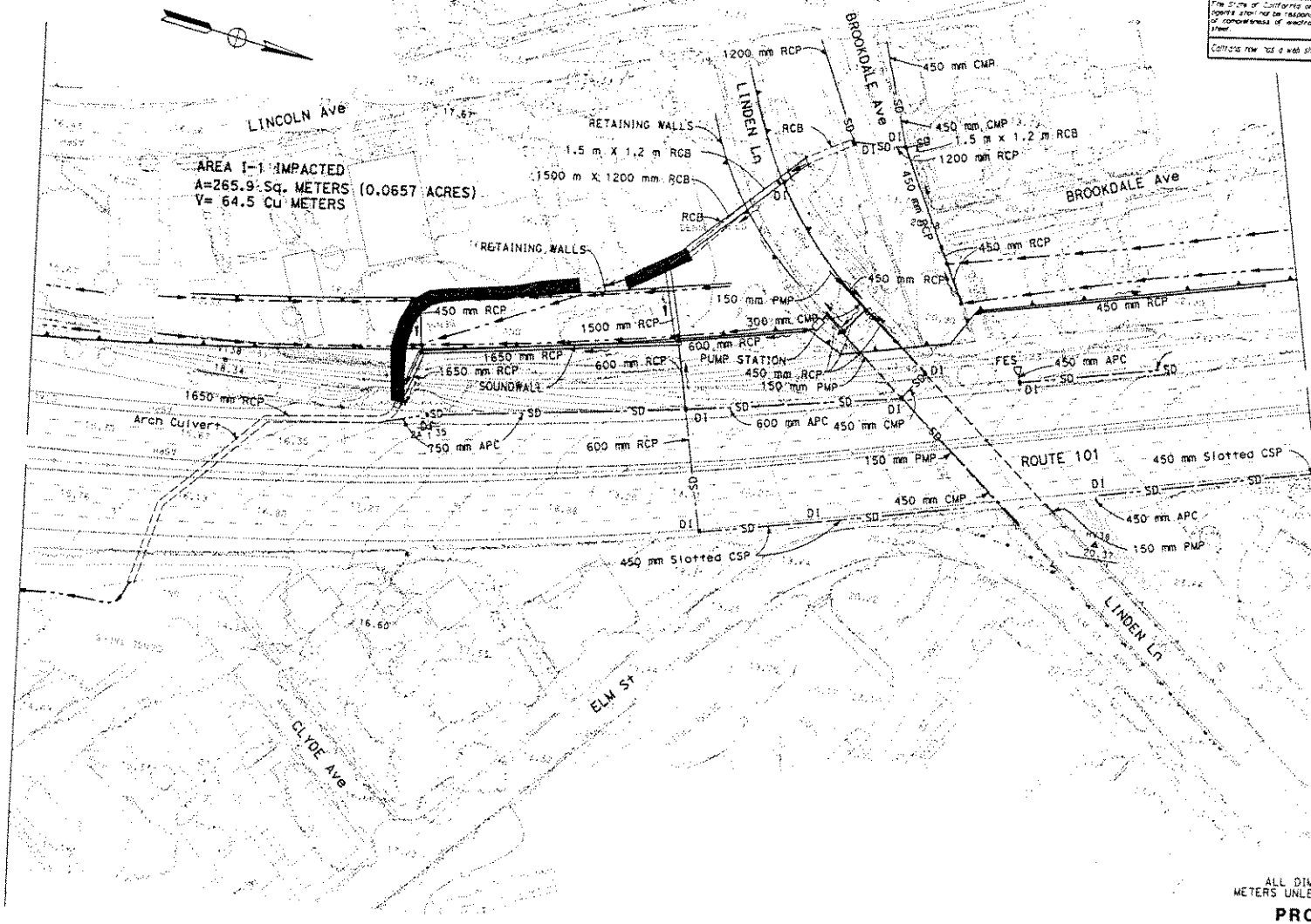

DIST.	COUNTY	ROUTE	KILOMETER POST TOTAL PROJECT	SHEET TOTAL SHEETS
04	Mrn	101	17.6/20.6	

REGISTERED CIVIL ENGINEER

PLANS APPROVAL DATE

The State of California or its officers or agents shall not be responsible for the accuracy or completeness of electronic copies of this plan sheet.

Caltrans now has a web site. To get to the web site, go to: http://www.dot.ca.gov

Caltrans Metric

ALL DIMENSIONS ARE IN METERS UNLESS OTHERWISE SHOWN

PROJECT 4
IMPACTED AREA I-1
ATTACHMENT C
SCALE 1:500

FOR REDUCED PLANS ORIGINAL SCALE IS IN MILLIMETERS

USERNAME => ksamra
DGN FILE => 422614apert.dgn

CU 04267

EA 226141

DATE PLOTTED => 08-JUN-2004
TIME PLOTTED => 13:54

06-08-04

STATE OF CALIFORNIA - DEPARTMENT OF TRANSPORTATION

Caltrans

PROJECT ENGINEER

CALCULATED/DESIGNED BY

CHECKED BY

REVISED BY

DATE REVISED

DATE

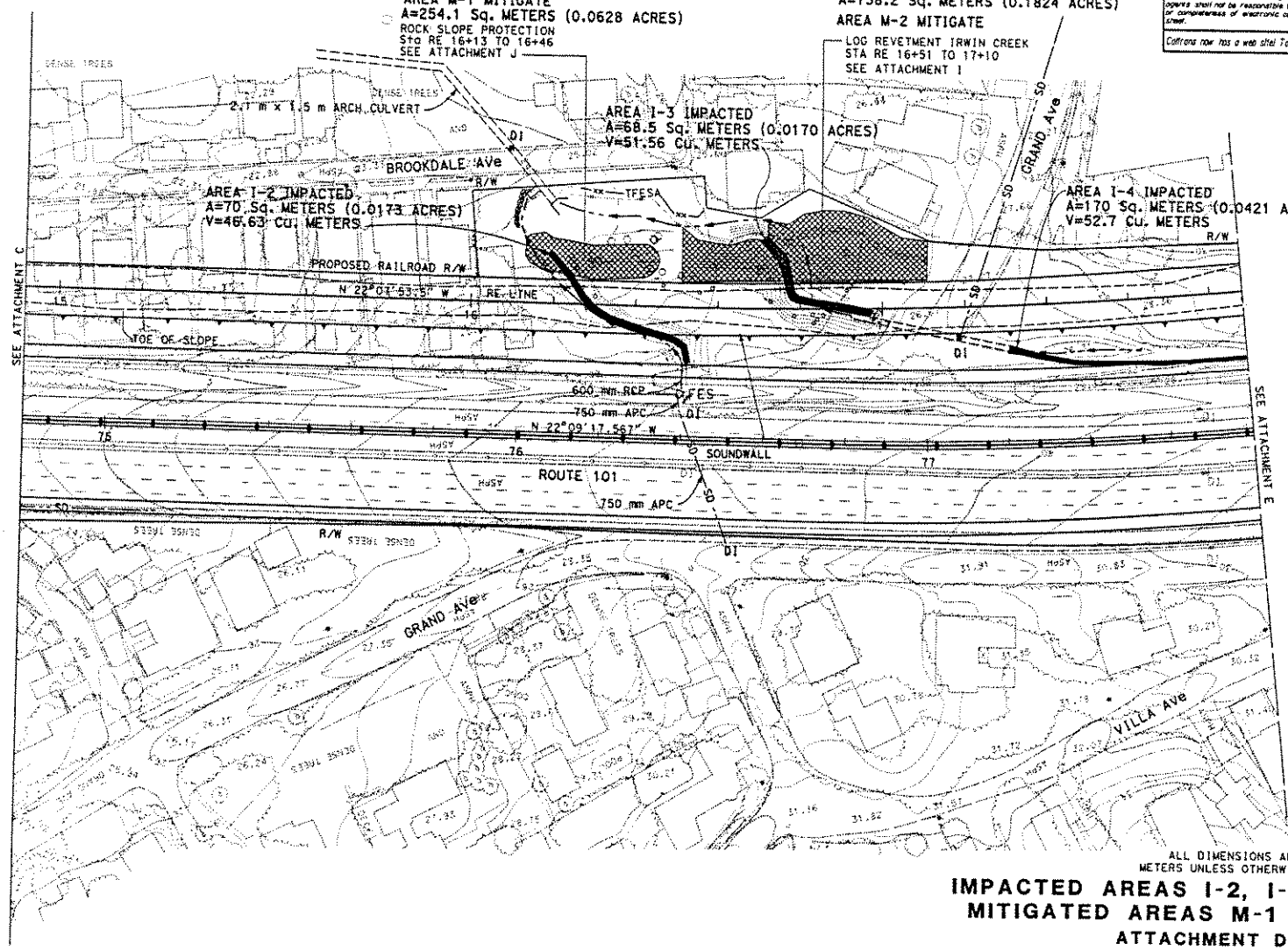

ALL DIMENSIONS ARE IN METERS UNLESS OTHERWISE SHOWN

IMPACTED AREAS I-2, I-3 AND I-4
MITIGATED AREAS M-1 AND M-2

ATTACHMENT D

SCALE: 1:500

DIST	COUNTY	ROUTE	KILOMETER POST TOTAL PROJECT	SHEET NO	TOTAL SHEETS
04	Mrn	101	17.6/20.6		

REGISTERED CIVIL ENGINEER

PLANS APPROVAL DATE

The State of California or its officers or agents shall not be responsible for the accuracy or completeness of electronic copies of this plan sheet.

Caltrans now has a web site! To get to the web site, go to: http://www.dot.ca.gov

STATE OF CALIFORNIA - DEPARTMENT OF TRANSPORTATION

Caltrans

PROJECT ENGINEER

CALCULATED/ DESIGNED BY

CHECKED BY

DATE	REVISED BY	DATE REVISED

RELATIVE BORDER SCALE IS IN MILLIMETERS 0 20 40 60 80

USERNAME => ksomro
DGN FILE => 422614gper2.dgn

CU 04343

EA 226141

LAST REVISION 06-08-04

DATE PLOTTED => 08-JUN-2004
TIME PLOTTED => 13:45

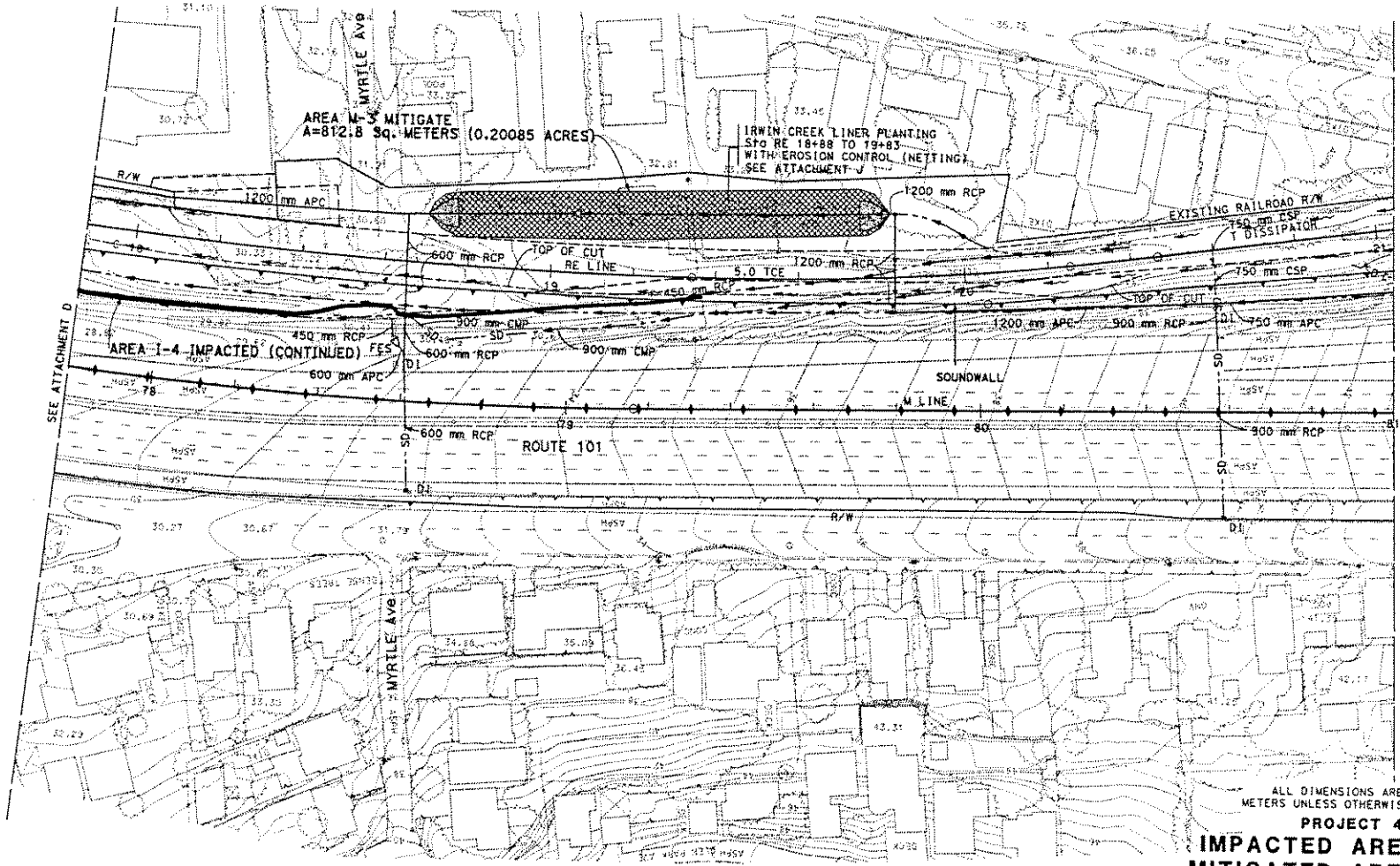

DIST	COUNTY	ROUTE	KILOMETER POST TOTAL PROJECT	SHEET NO	TOTAL SHEETS
04	A	A	A		

REGISTERED CIVIL ENGINEER

PLANS APPROVAL DATE

The State of California or its officers or agents shall not be responsible for the accuracy or completeness of electronic copies of this plan sheet.

Caltrans now has a web site! To get to the web site, go to: http://www.dot.ca.gov

DATE	REVISED BY	DATE REVISED

CALCULATED/ DESIGNED BY

CHECKED BY

PROJECT ENGINEER

A

STATE OF CALIFORNIA - DEPARTMENT OF TRANSPORTATION

Caltrans

ALL DIMENSIONS ARE IN METERS UNLESS OTHERWISE SHOWN

PROJECT 4

IMPACTED AREA I-4
MITIGATED AREA M-3

ATTACHMENT E

SCALE: 1:500

LAST REVISION	DATE PLOTTED => 08-JUN-2004
06-08-04	TIME PLOTTED => 13:47

RELATIVE BORDER SCALE IS IN MILLIMETERS

USERNAME => ksomro

DGN FILE => 422614oper3.dgn

CU 04343

EA 226141

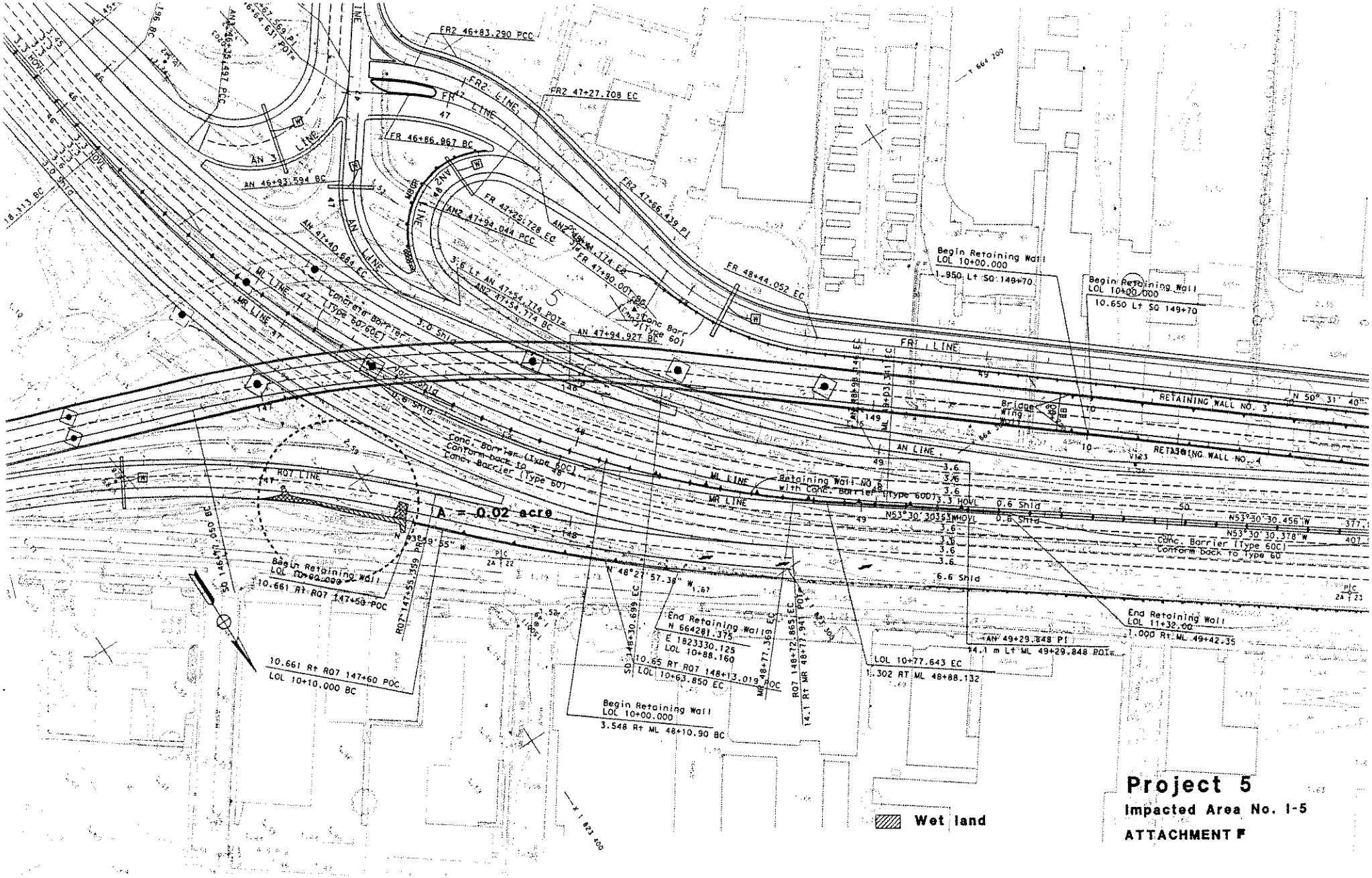
A = 0.02 acre
Wet land
Project 5
Impacted Area No. 1-5
ATTACHMENT F

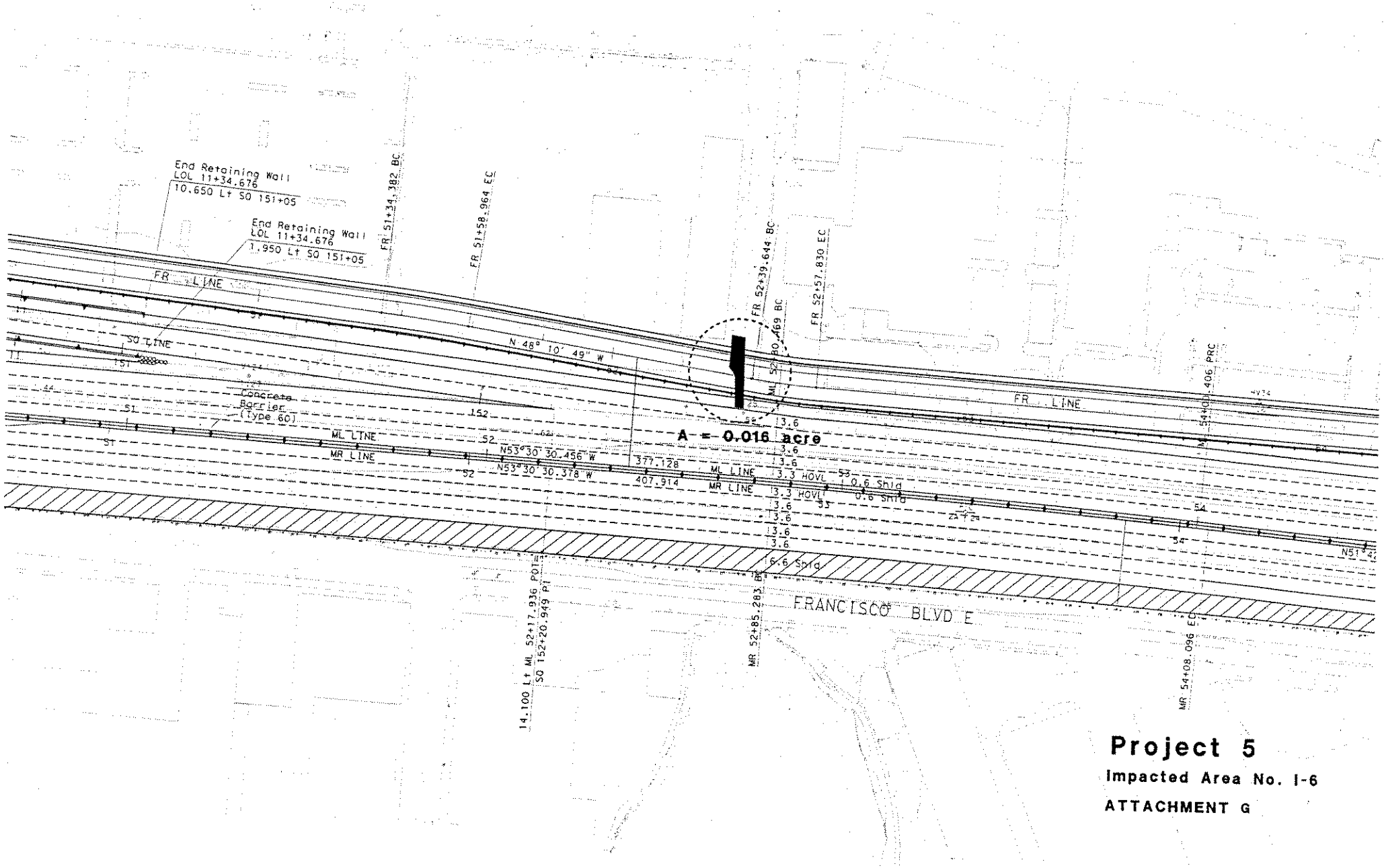

Project 5

Impacted Area No. I-6

ATTACHMENT G

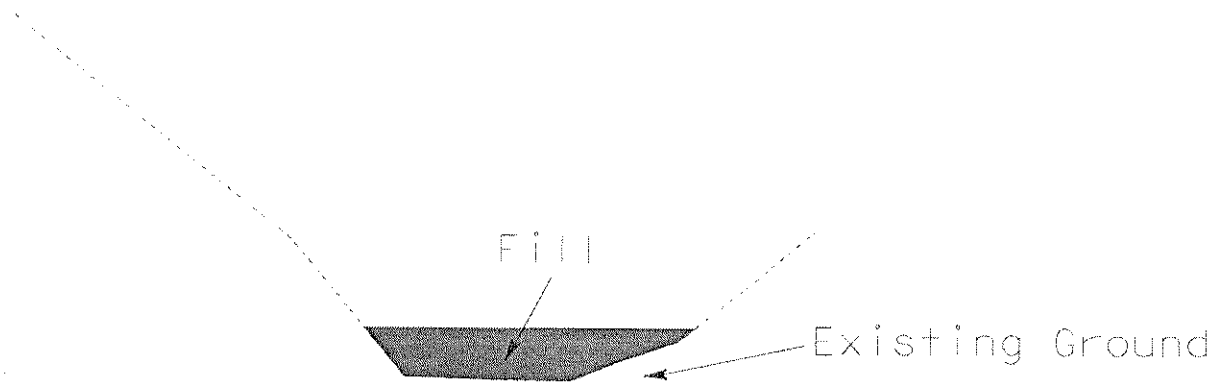

Typical Cross Section of Irwin Creek (Filled)

Attachment H

DIST	COUNTY	ROUTE	KILOMETER POST TOTAL PROJECT	SHEET No	TOTAL SHEETS
04	MRN	101	17.6/20.6		

LICENSED LANDSCAPE ARCHITECT

PLANS APPROVAL DATE

The State of California or its officers or agents shall not be responsible for the accuracy or completeness of electronic copies of this plan sheet.

Cal-Trans now has a web site! To get to the web site, go to: http://tresc.dot.ca.gov

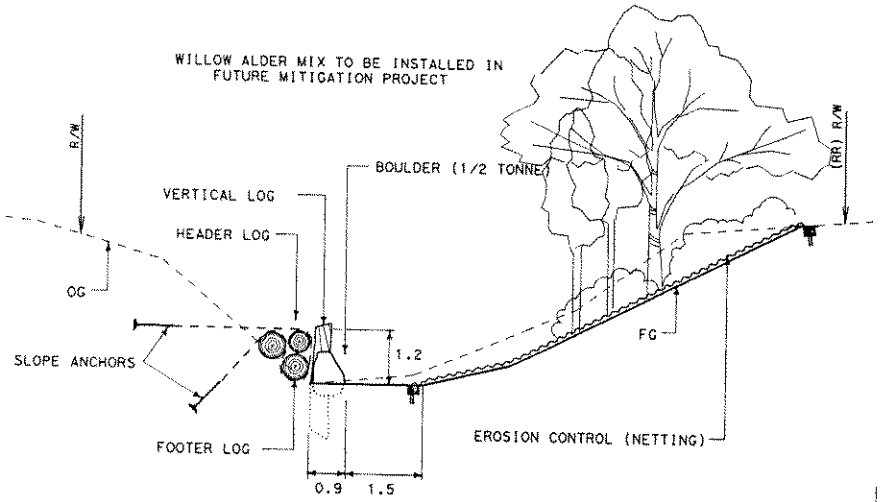

SECTION

LOG REVETMENT IRWIN CREEK
AREA M-2

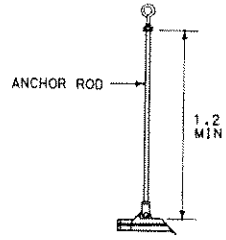

SLOPE ANCHOR

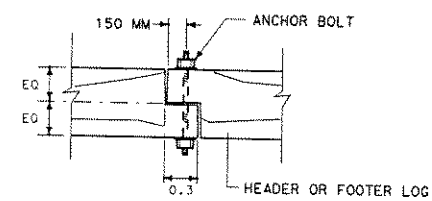

ELEVATION

INTERLOCK OVERLAP

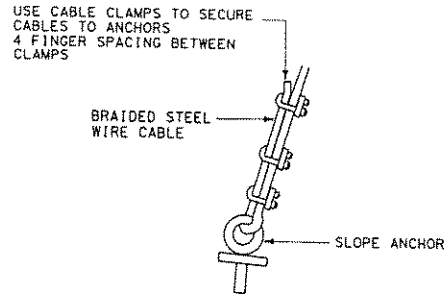

CABLE TO SLOPE ANCHOR

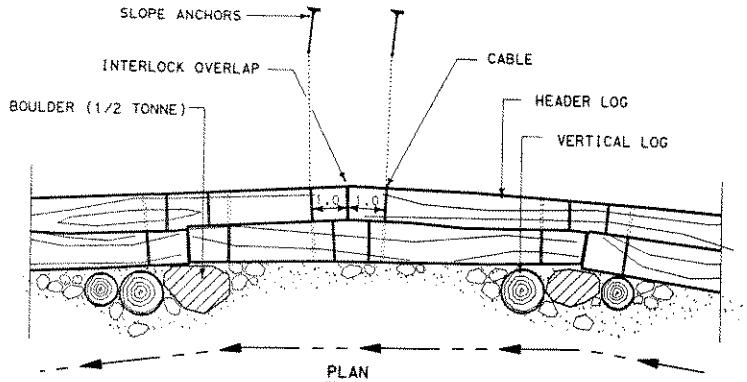

PLAN

LOG REVETMENT IRWIN CREEK
AREA M-2

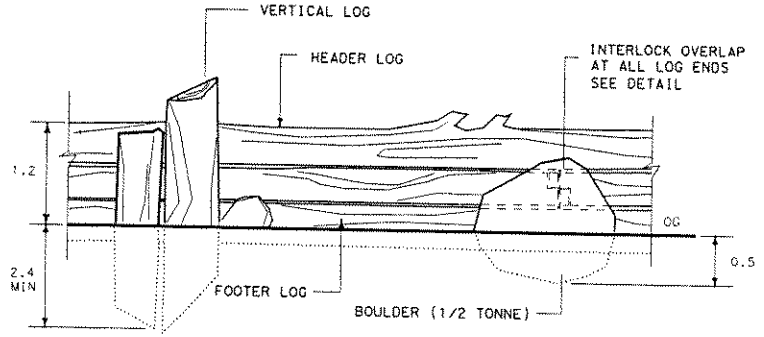

ELEVATION

AREA M-2

ALL DIMENSIONS ARE IN METERS UNLESS OTHERWISE SHOWN

ATTACHMENT I

NO SCALE

STATE OF CALIFORNIA - DEPARTMENT OF TRANSPORTATION

Caltrans LANDSCAPE ARCHITECTURE

PROJECT LANDSCAPE ARCHITECT | CALCULATED/DESIGNED BY | CHECKED BY | DATE | REVISED BY | DATE REVISED

FOR REDUCED PLANS ORIGINAL SCALE IS IN MILLIMETERS 0 20 40 60 80

USERNAME => sbong
DGN FILE => 422614fishgame01.dgn

CU 04343

EA 226141

LAST REVISION 11-06-03 DATE PLOTTED => 08-JUN-2004 TIME PLOTTED => 11:09

DIST	COUNTY	ROUTE	KILOMETER POST TOTAL PROJECT	SHEET No	TOTAL SHEETS
04	MRN	101	17.6/20.6		

LICENSED LANDSCAPE ARCHITECT

PLANS APPROVAL DATE

LICENSED LANDSCAPE ARCHITECT — Signature — Revised Date — Date — STATE OF CALIFORNIA

The State of California or its officers or agents shall not be responsible for the accuracy or completeness of electronic copies of this plan sheet.

Cal-Trans now has a web site! To get to the web site, go to: http://tresc.dot.ca.gov

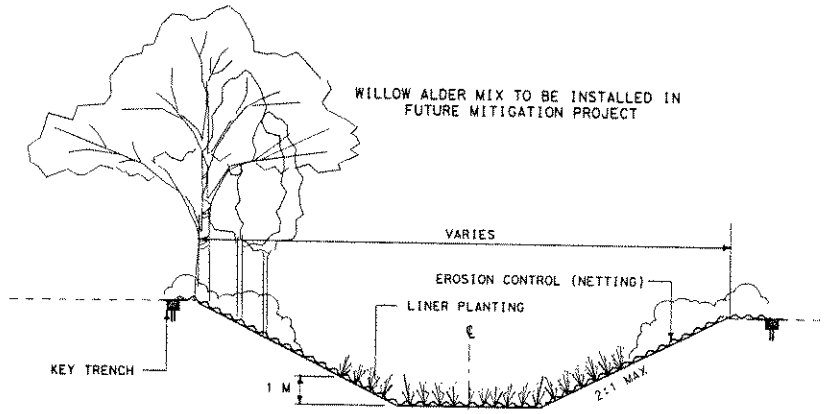

SECTION

IRWIN CREEK LINER PLANTING
AREA M-3

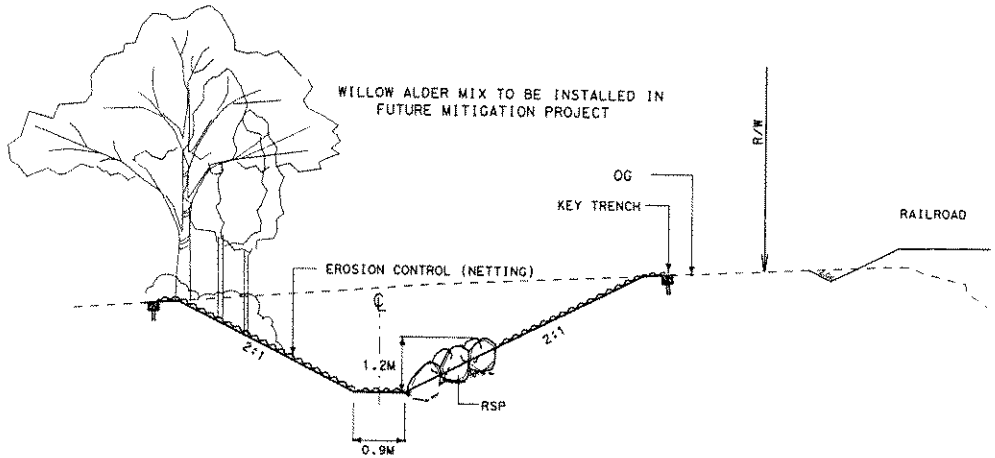

SECTION

ROCK SLOPE PROTECTION
AREA M-1

ALL DIMENSIONS ARE IN METERS UNLESS OTHERWISE SHOWN

ATTACHMENT J

NO SCALE

STATE OF CALIFORNIA - DEPARTMENT OF TRANSPORTATION

Caltrans LANDSCAPE ARCHITECTURE

PROJECT LANDSCAPE ARCHITECT | CALCULATED/DESIGNED BY | CHECKED BY | DATE | REVISED BY | DATE REVISED

FOR REDUCED PLANS ORIGINAL SCALE IS IN MILLIMETERS 0 20 40 60 80

USERNAME => sbang
DGN FILE => 422614fishgame02.dgn

CU 04343

EA 226141

LAST REVISION 11-05-03 DATE PLOTTED => 08-JUN-2004 TIME PLOTTED => 13:11

RQ7 ALIGNMENT

Cross Section for Attachment F

Station 147+45

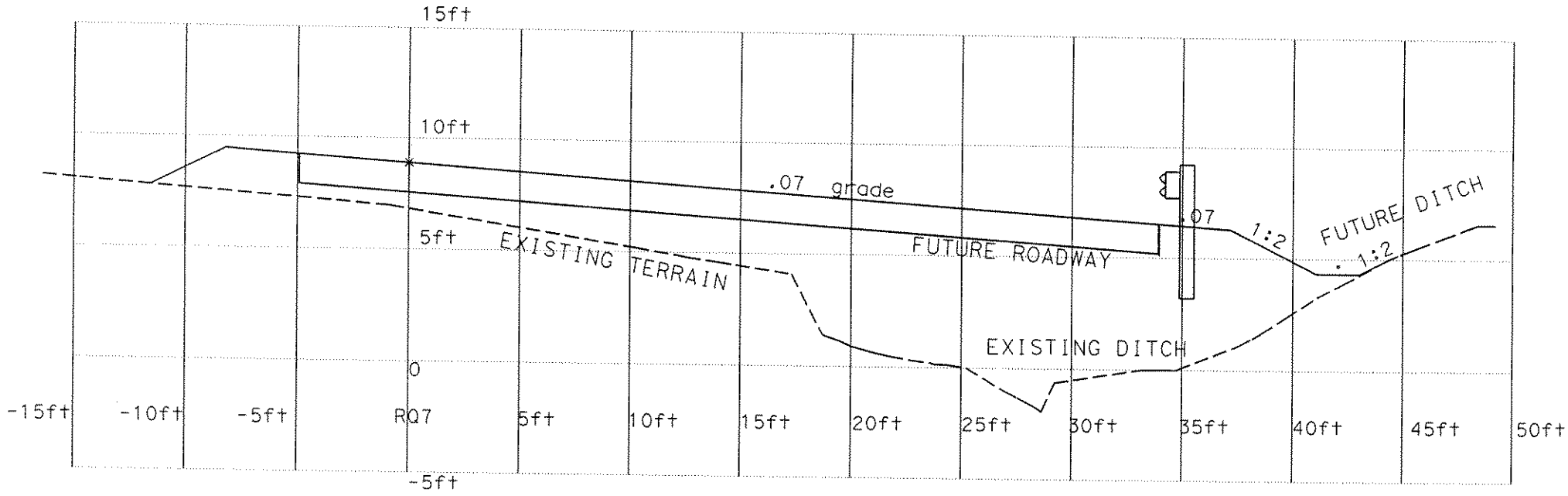

PROJECT 5
ATTACHMENT K

DRAINAGE INLET
ON FRANCISCO BLVD
CROSS SECTION FOR ATTACHMENT G

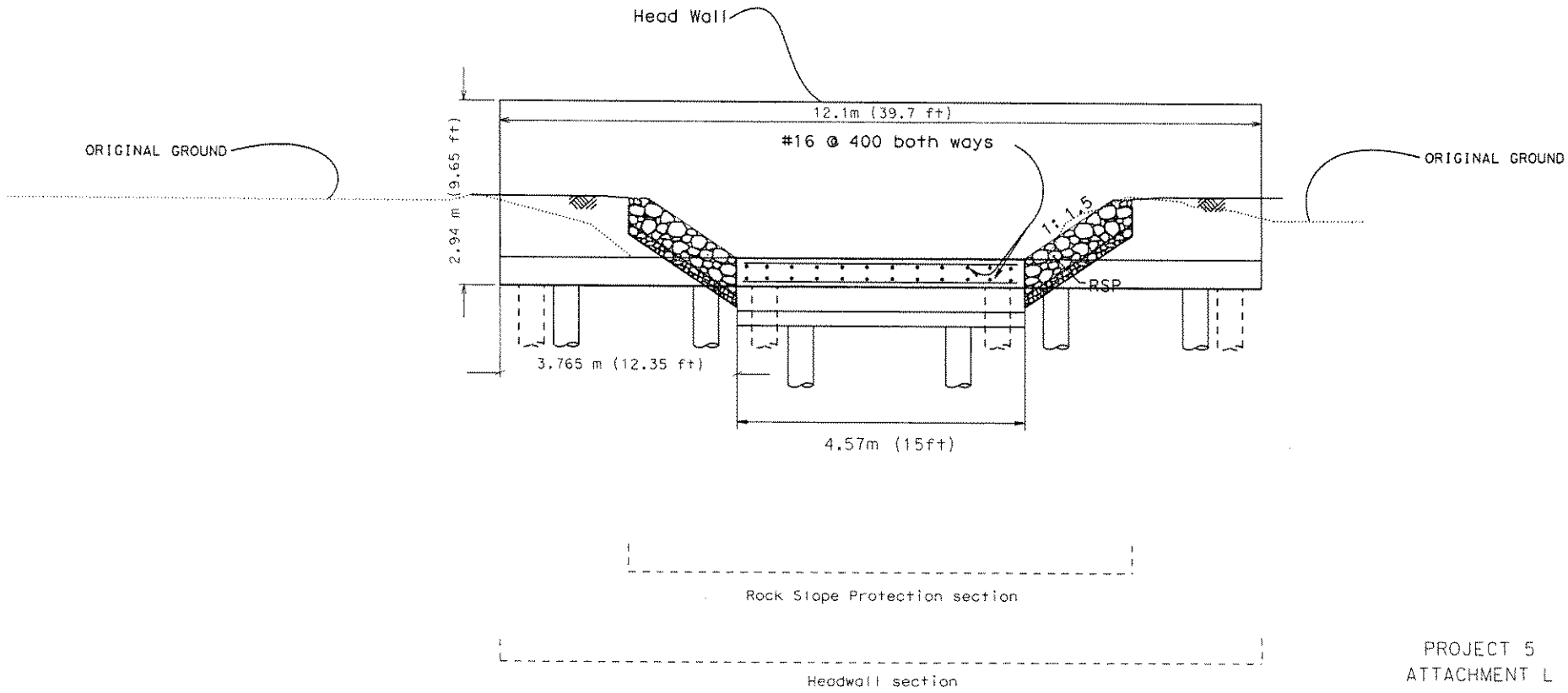

PROJECT 5
ATTACHMENT L