File No. 27186N

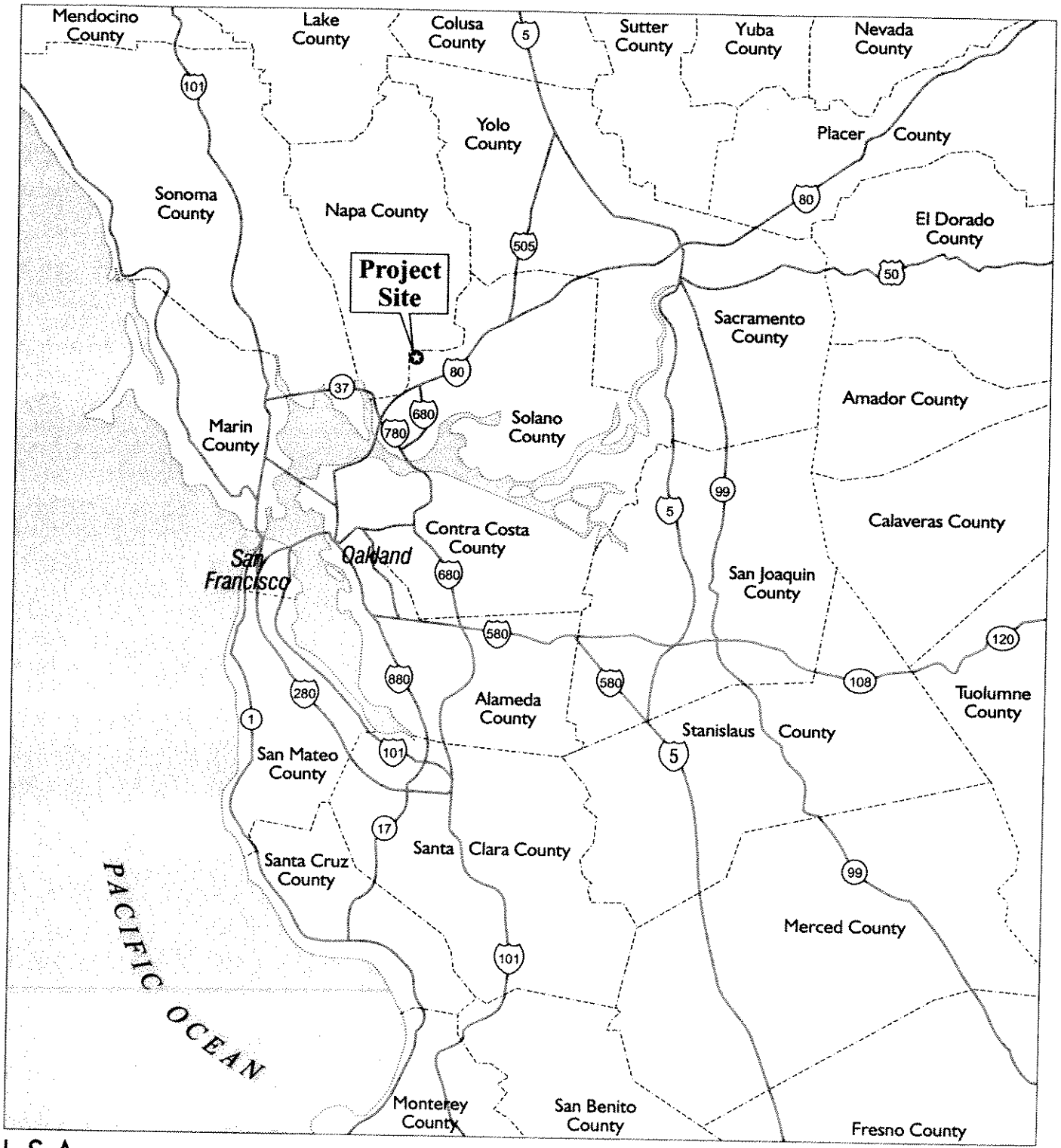

LSA

FIGURE 1

Eastridge Hills

Regional Location

N

0 10

MILES

P:\DHO230\g\regional.cdr (11/5/02)

File No. 27186N

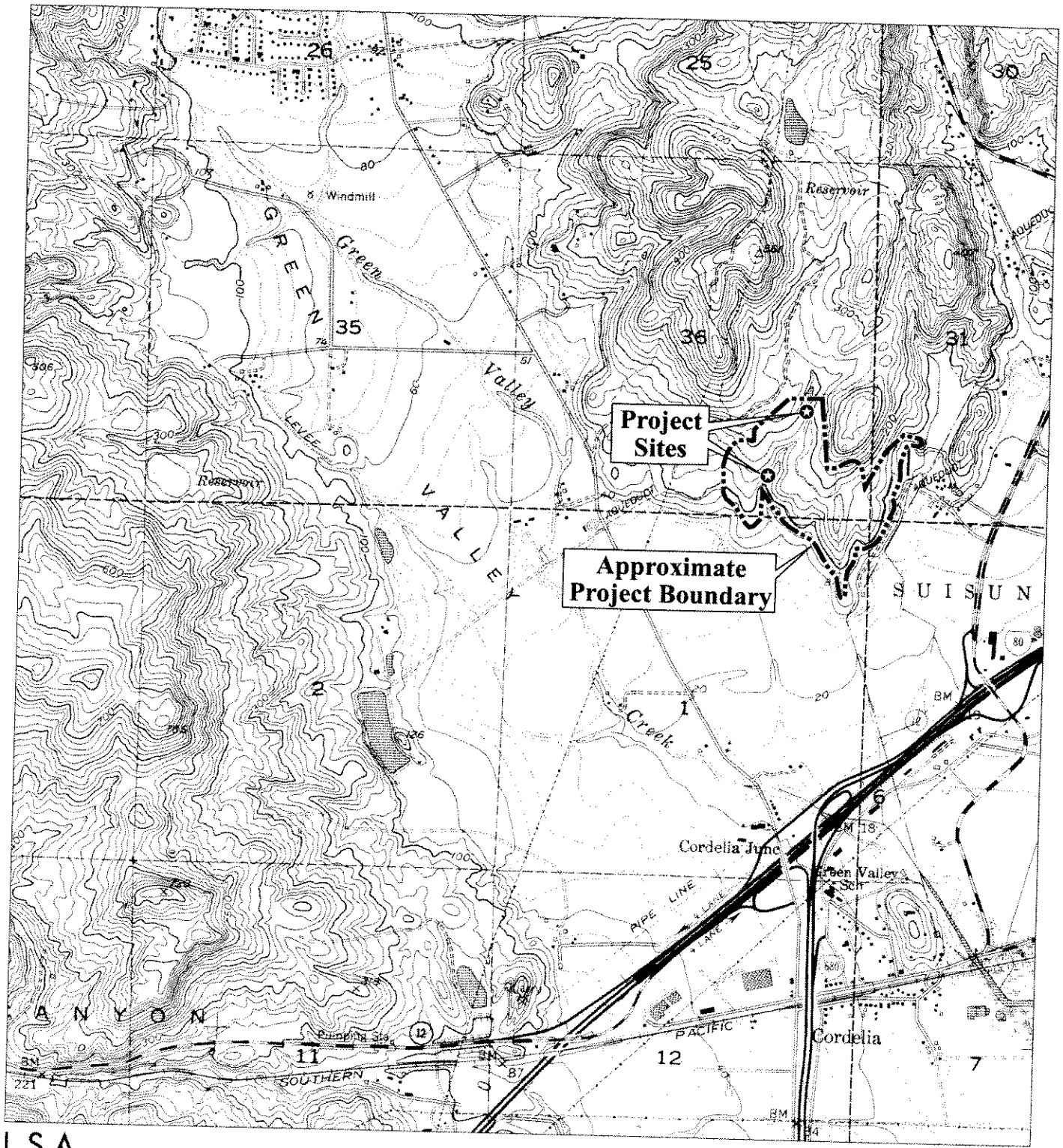

LSA

FIGURE 2

Eastridge Hills
Site Locations

0 2000
FEET

SOURCE: USGS 7.5'QUAD - CORDELIA, 1980

P:\DHO230\g\location.cdr (11/5/02)

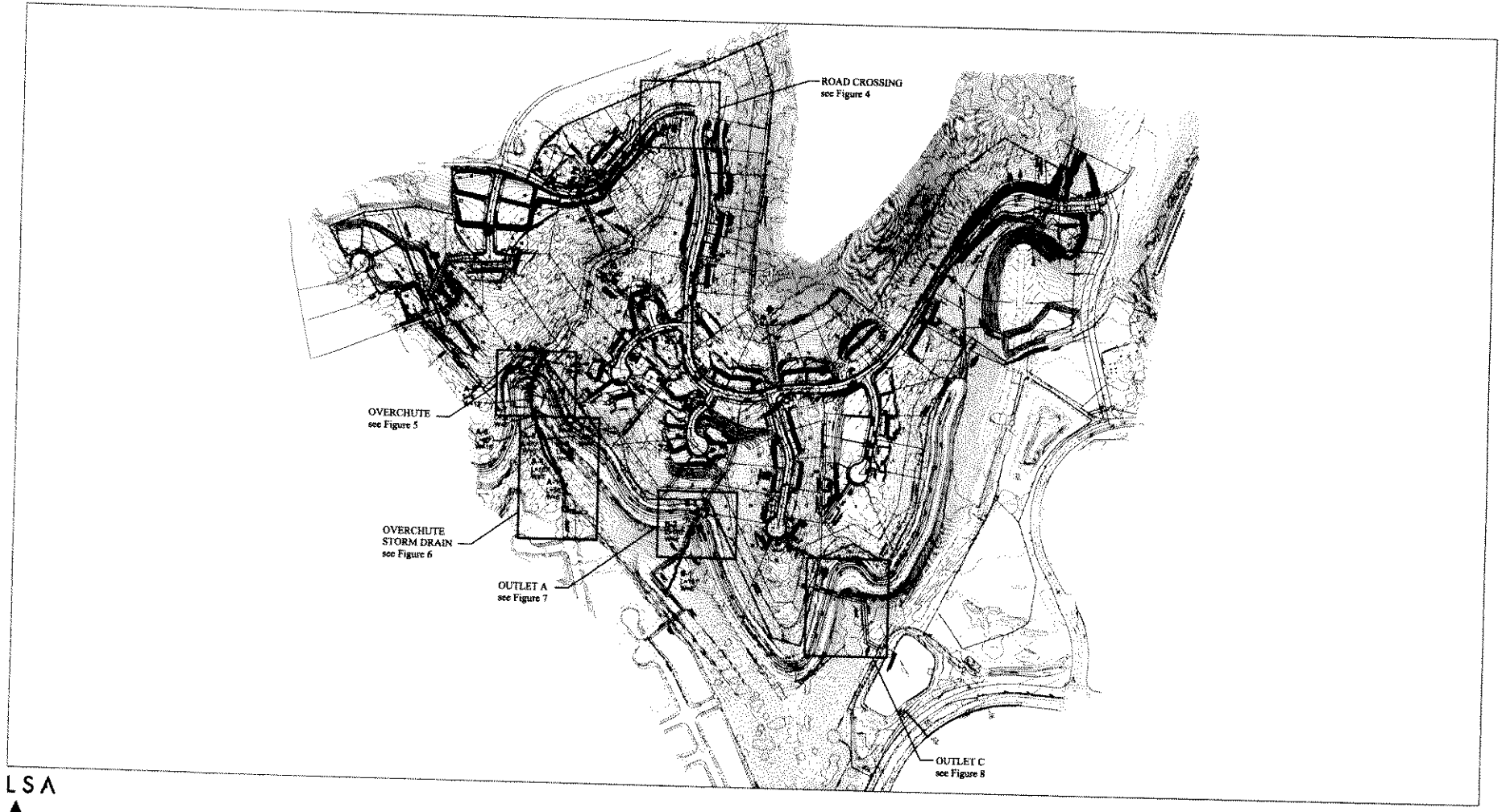

LSA

0 400
FEET

SOURCE: DK ASSOCIATES

F:\DHO230\g\ProjDevPlan.dwg (2/29/04)

FIGURE 3

Eastridge Hills
Project Development Plan

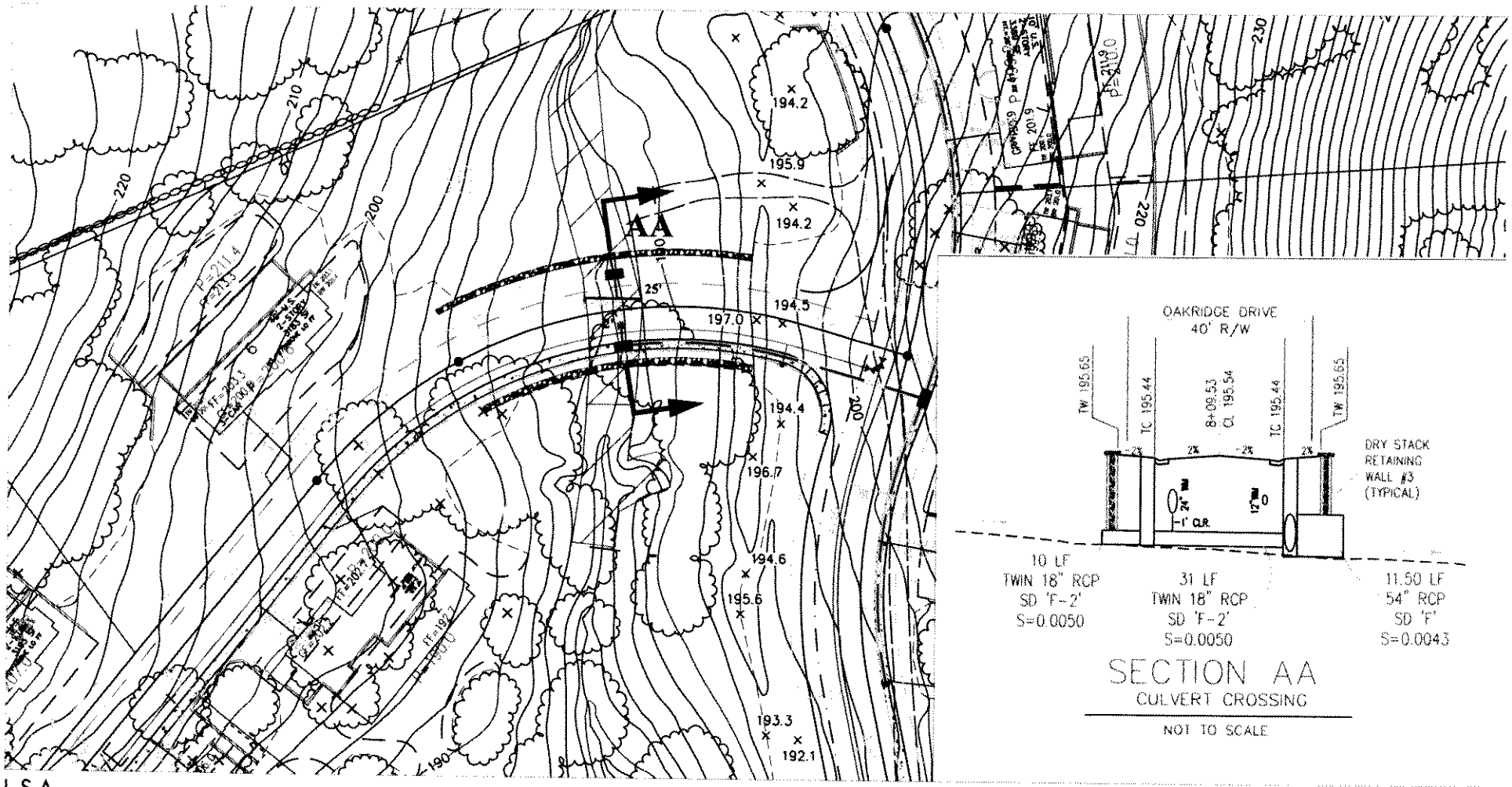

LSA

N

0 40
FEET

25' CHANNEL AND ASSOCIATED WETLAND WIDTH

SOURCE: DK ASSOCIATES, DCA_DWG003320.DWG

P:\DHO230\g\RoadCrossing.dwg (1/27/04)

FIGURE 4

Eastridge Hills

Road Crossing

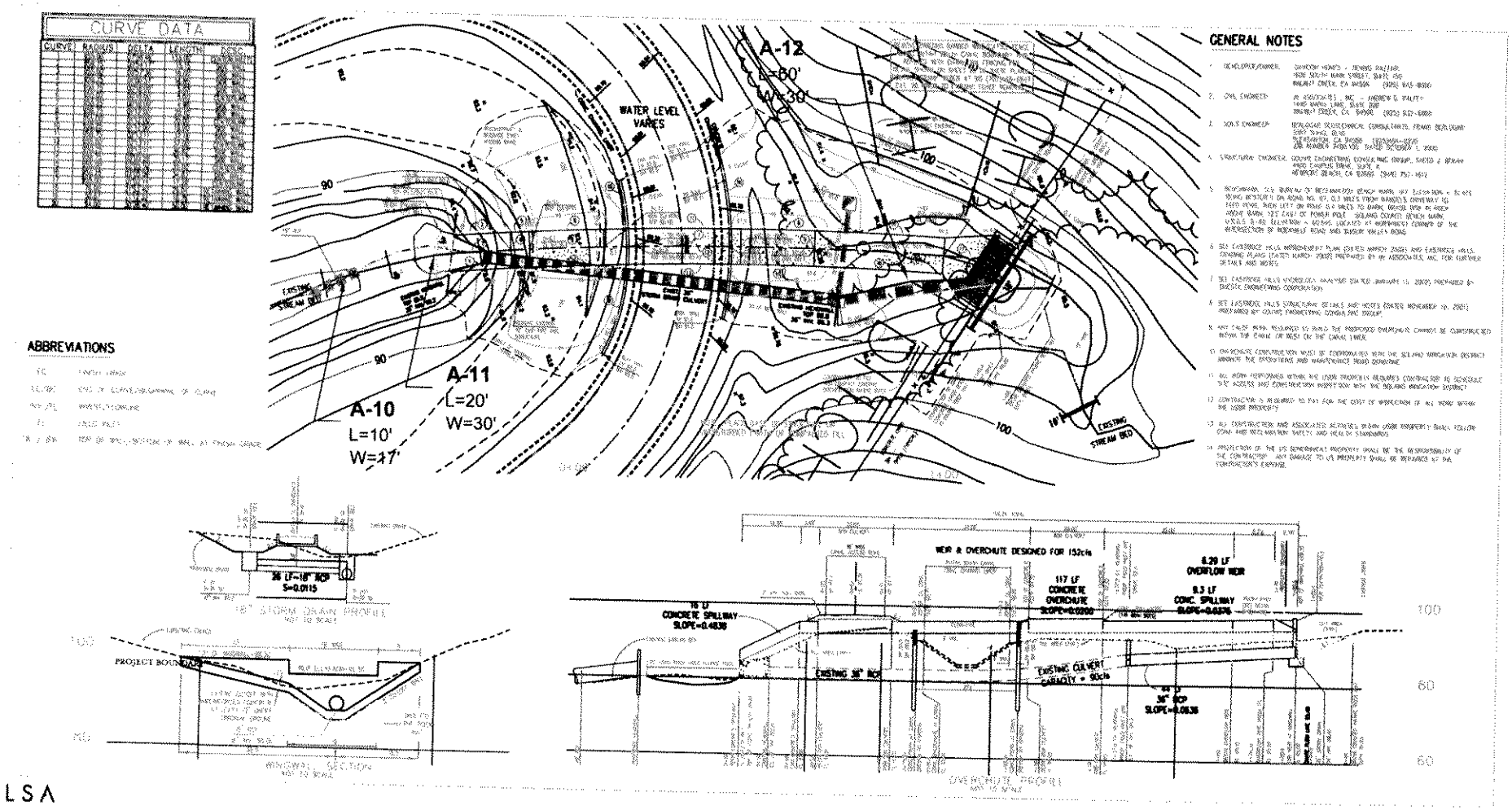

LSA

0 25
FEET

SOURCE: DK ASSOCIATES

F:\DHO230\g\Overchute.dwg (3/18/04)

30'
CHANNEL WIDTH AT OHWM

FIGURE 5

Eastridge Hills
Overchute Plan

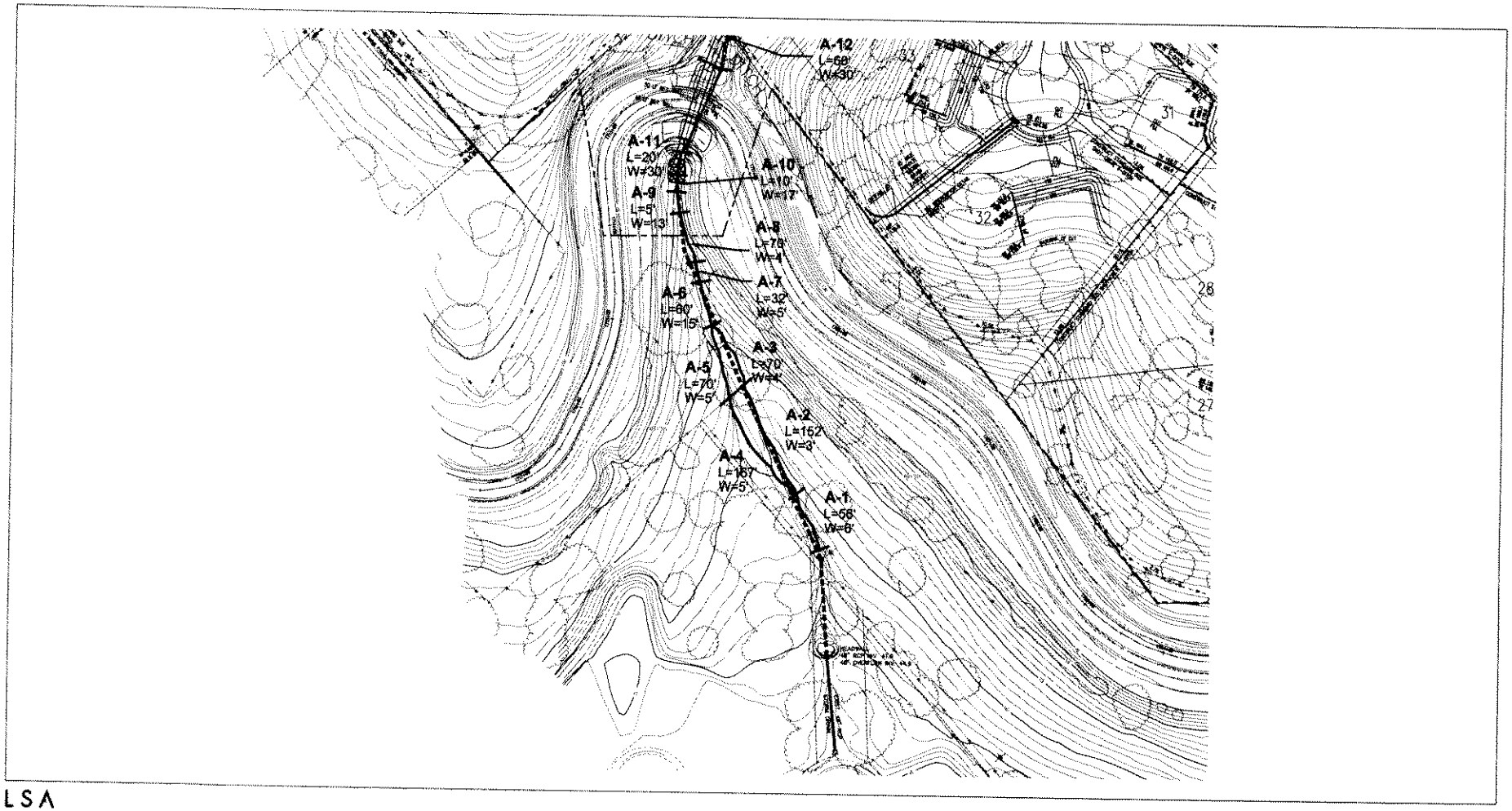

LSA

N

0 100
FEET

SOURCE: DK ASSOCIATES

P:\DHO230\g\OverchuteStormDrain.dwg (2/3/04)

FIGURE 6

Eastridge Hills
Overchute Storm Drain Plan

File No. 27186N

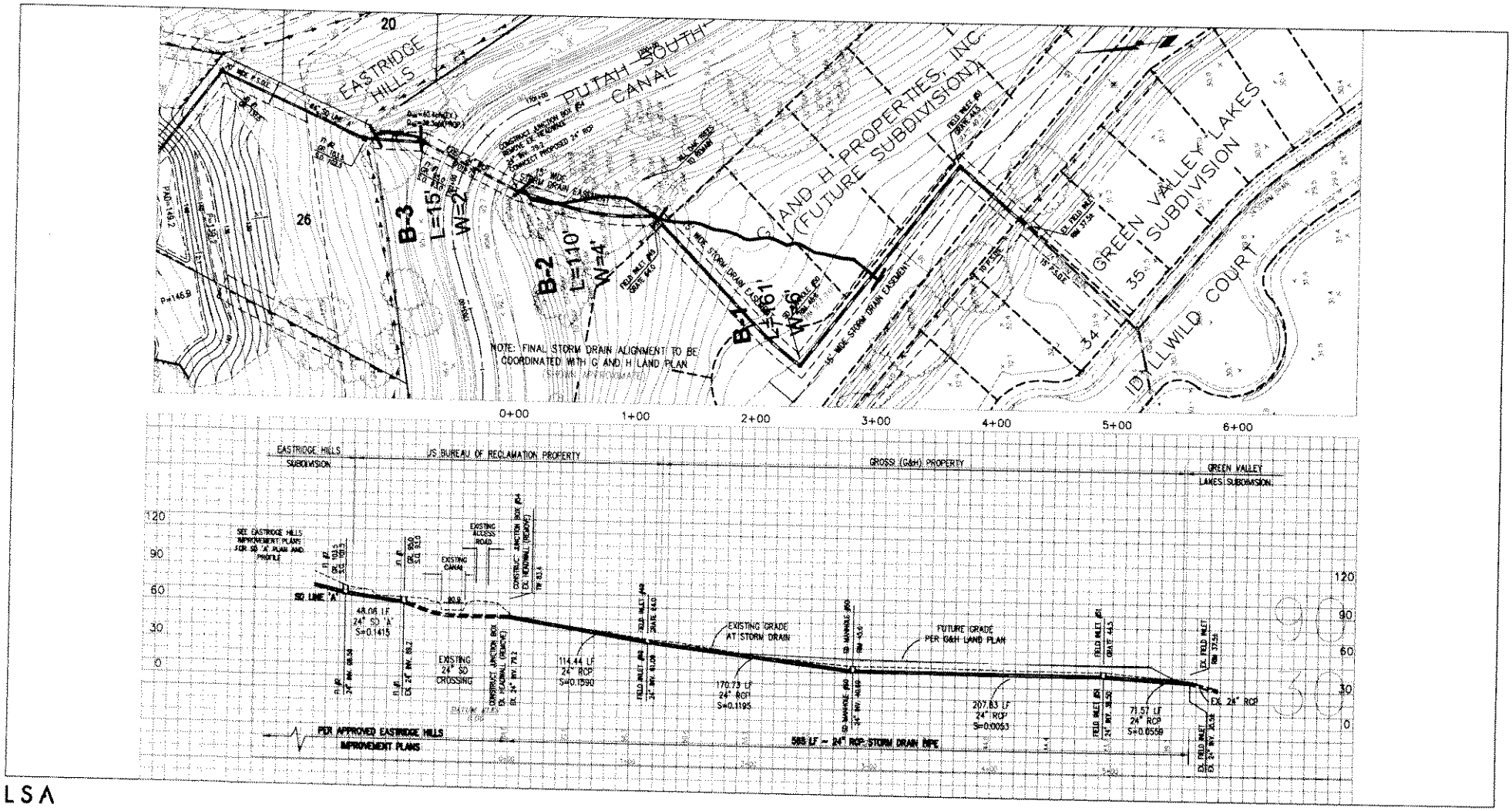

LSA

FIGURE 7

Eastridge Hills
Outlet A

SOURCE: DK ASSOCIATES

P:\DHO230\g\OutletA.dwg (2/29/04) 11x17

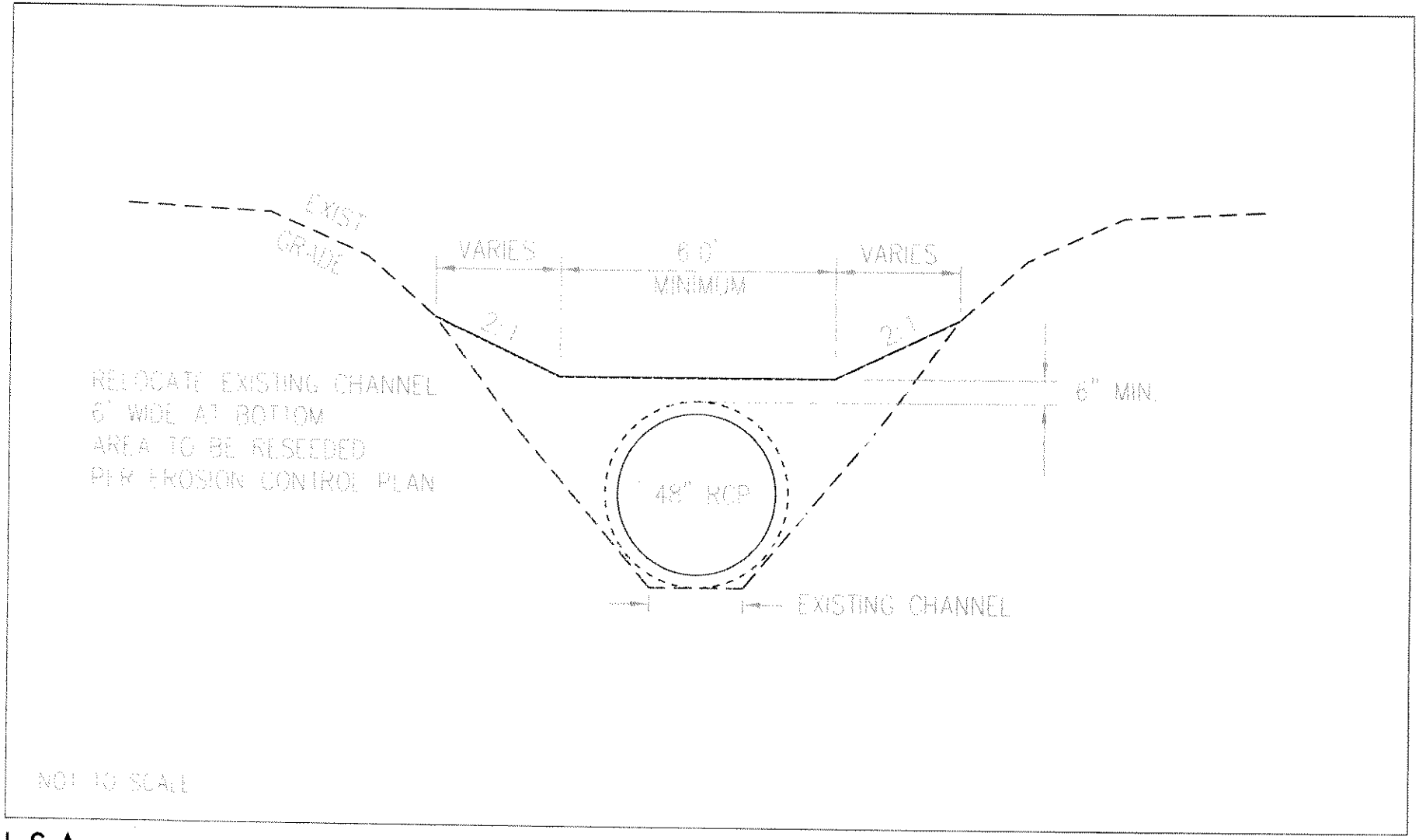

LSA

FIGURE 9

Eastridge Hills

Channel Detail

SOURCE: DK ASSOCIATES, INC.

P:\DHO230\g\ChannelDetail.dwg (3/17/04)