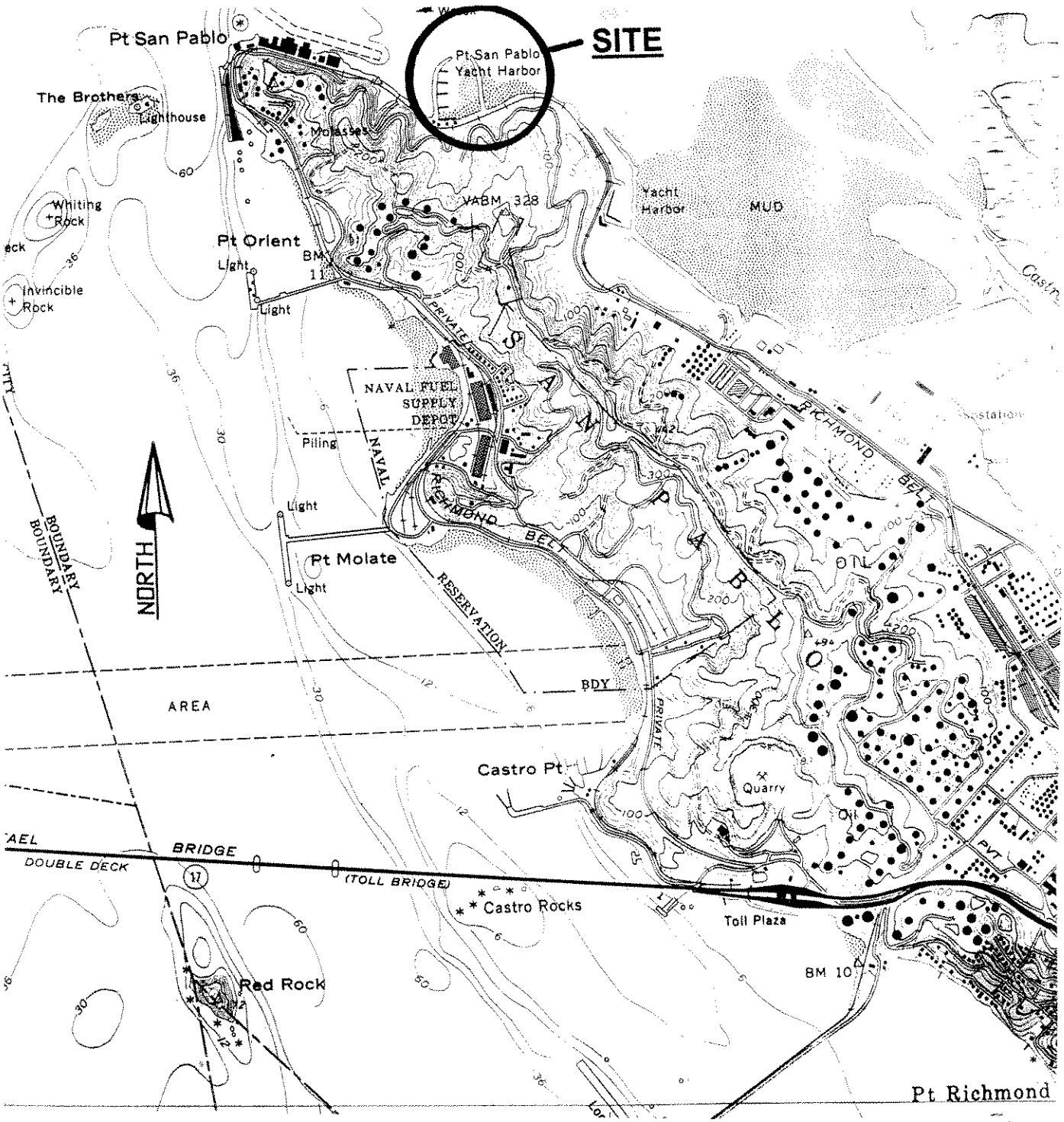

PURPOSE: Provide navigable berth depths
DATUM: mllw
ADJACENT PROPERTY OWNERS
State Lands Commission
City of Richmond
Chevron Refinery

VICINITY MAP

1000 0 1000 2000 3000 FEET

PROJECT: Maintenance Dredging
IN: San Pablo Bay
AT: Pt. San Pablo Yacht Harbor
COUNTY: Contra Costa
APPLICATION BY: Pt. San Pablo YH
Sheet 1 of 3 4/8/03

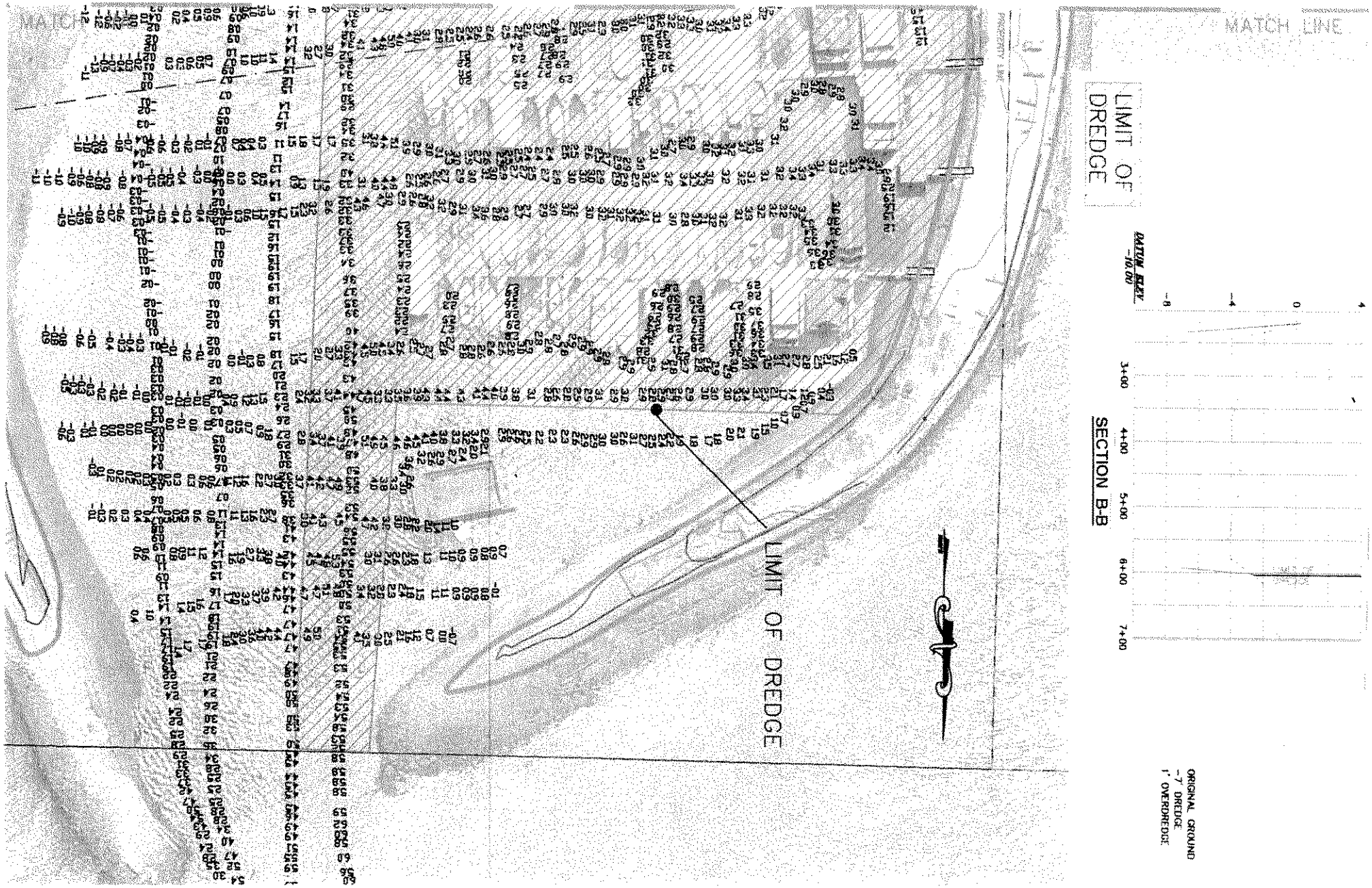

PURPOSE: Provide Navigable Berth Depths
DATUM: mllw
ADJACENT PROPERTY OWNERS:
State Lands Commission
City of Richmond
Chevron Refinery

DREDGING PLAN

0 40' 80' 160'

PROJECT: Maintenance Dredging
IN: San Pablo Bay
AT: Pt San Pablo Yacht Harbor
COUNTY: Marin
APPLICATION BY: Pt San Pablo YH
Sheet 2 of 3 4/8/03

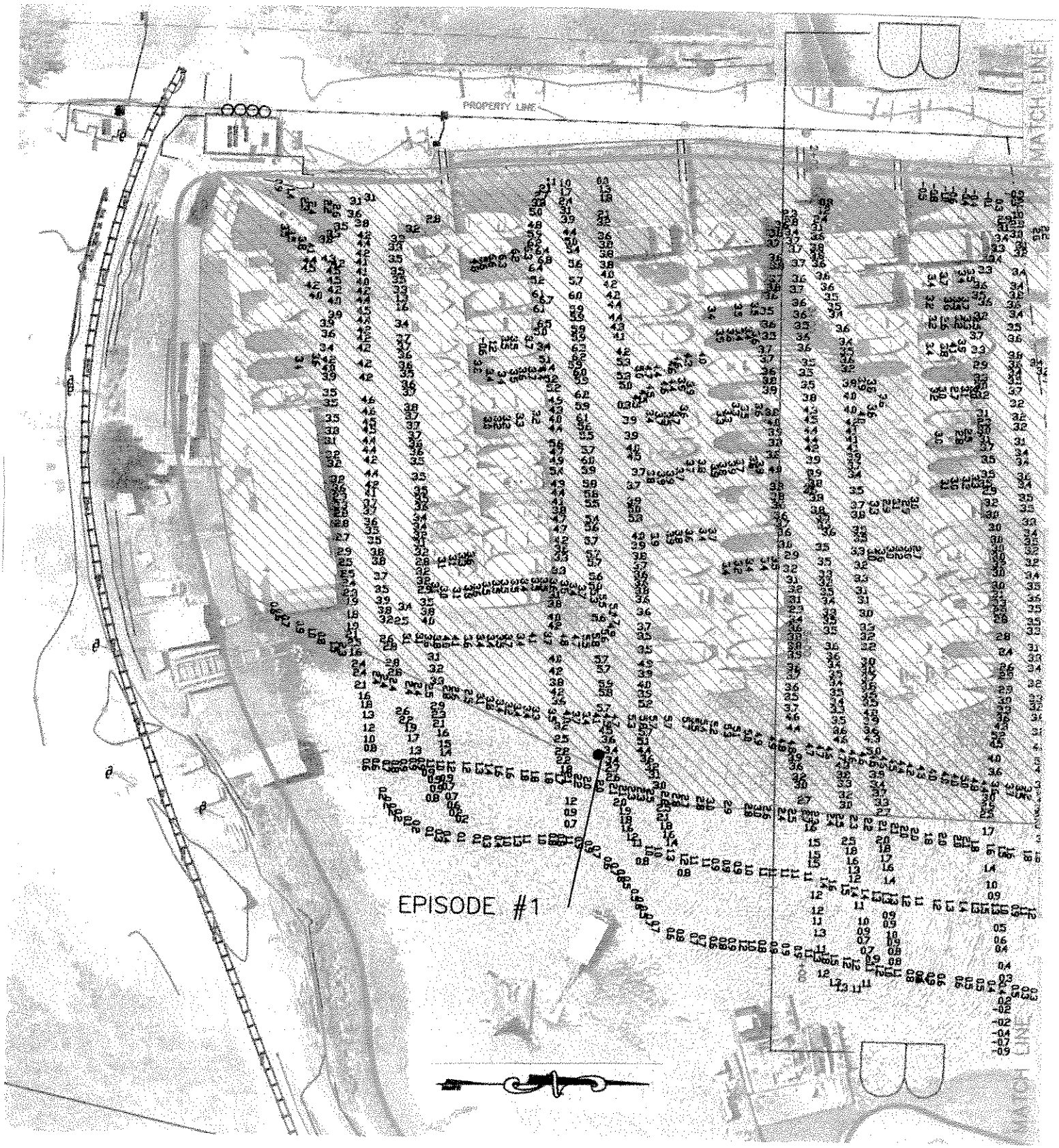

PURPOSE: Provide navigable berth depths
DATUM: mllw
ADJACENT PROPERTY OWNERS
State Lands Commission
City of Richmond
Chevron Refinery

DREDGING PLAN

0 40' 80' 160'

PROJECT: Maintenance Dredging
IN: San Pablo Bay
AT: Pt. San Pablo Yacht Harbor
COUNTY: Contra Costa
APPLICATION BY: Pt. San Pablo YH
Sheet 3 of 3 4/8/03