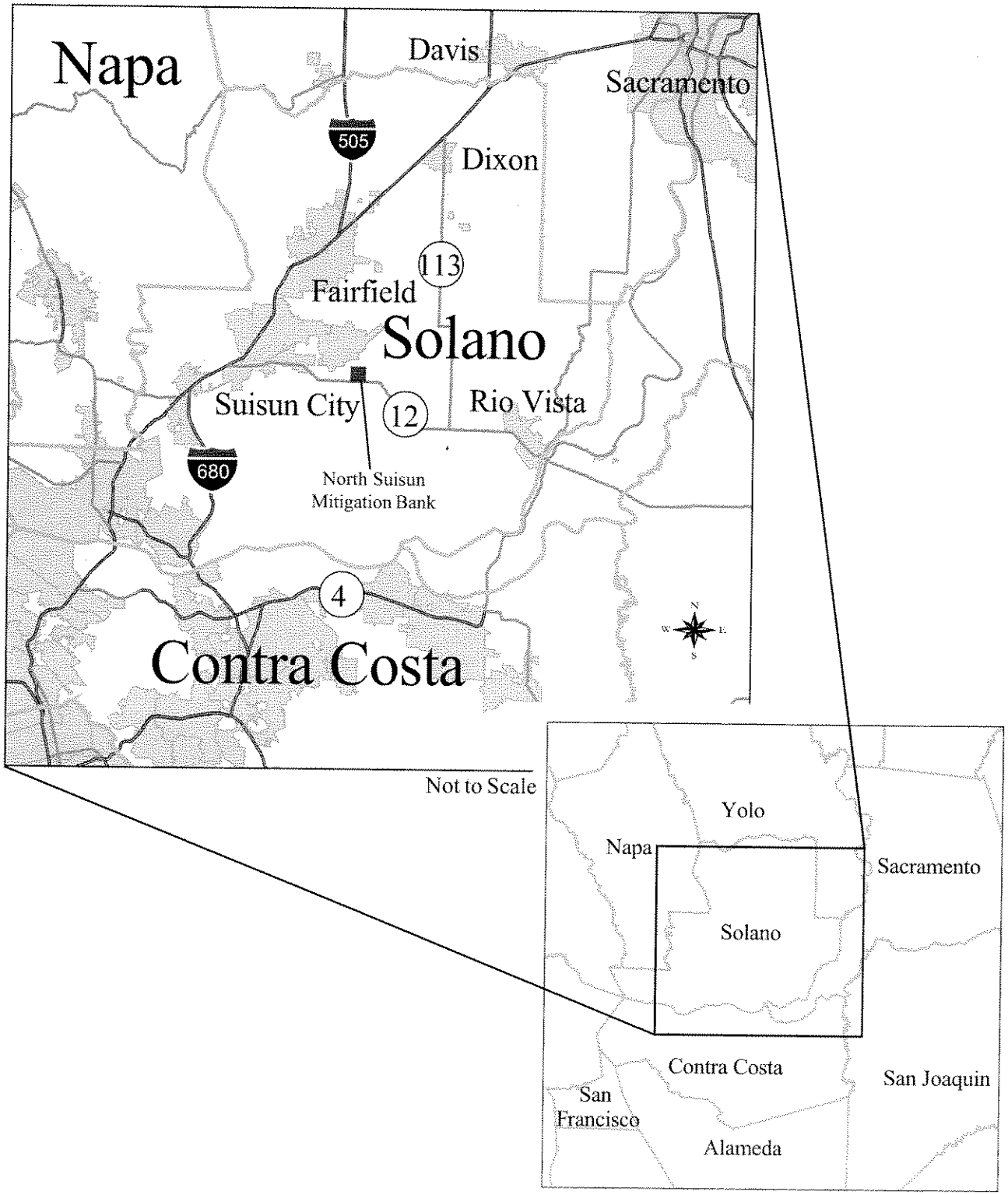

Wildlands, Inc.

Figure 1. North Suisun Mitigation Bank Vicinity

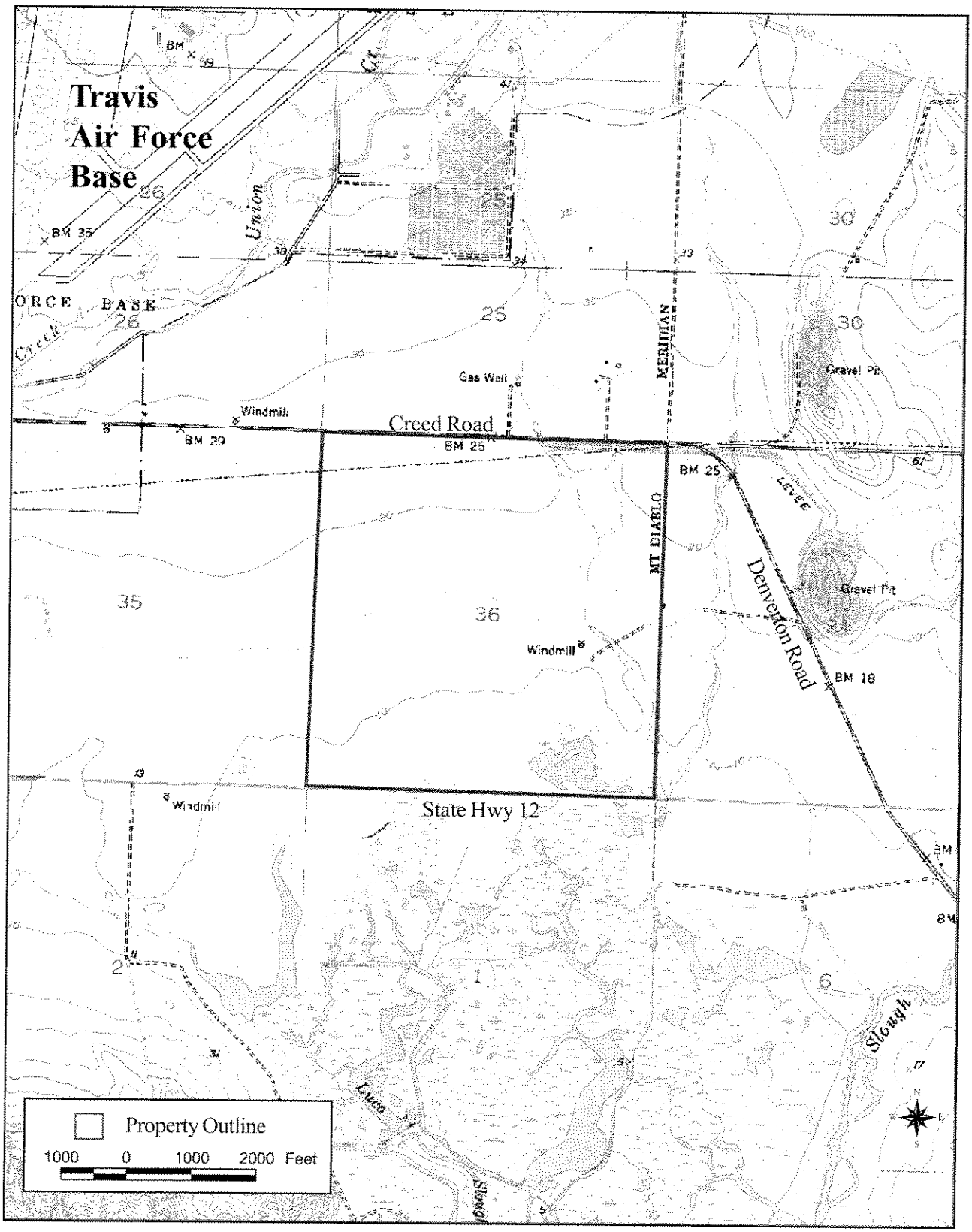

Source : USGS Denverton Quad 24k

Wildlands, Inc.

Figure 2. North Suisun Mitigation Bank Site Map

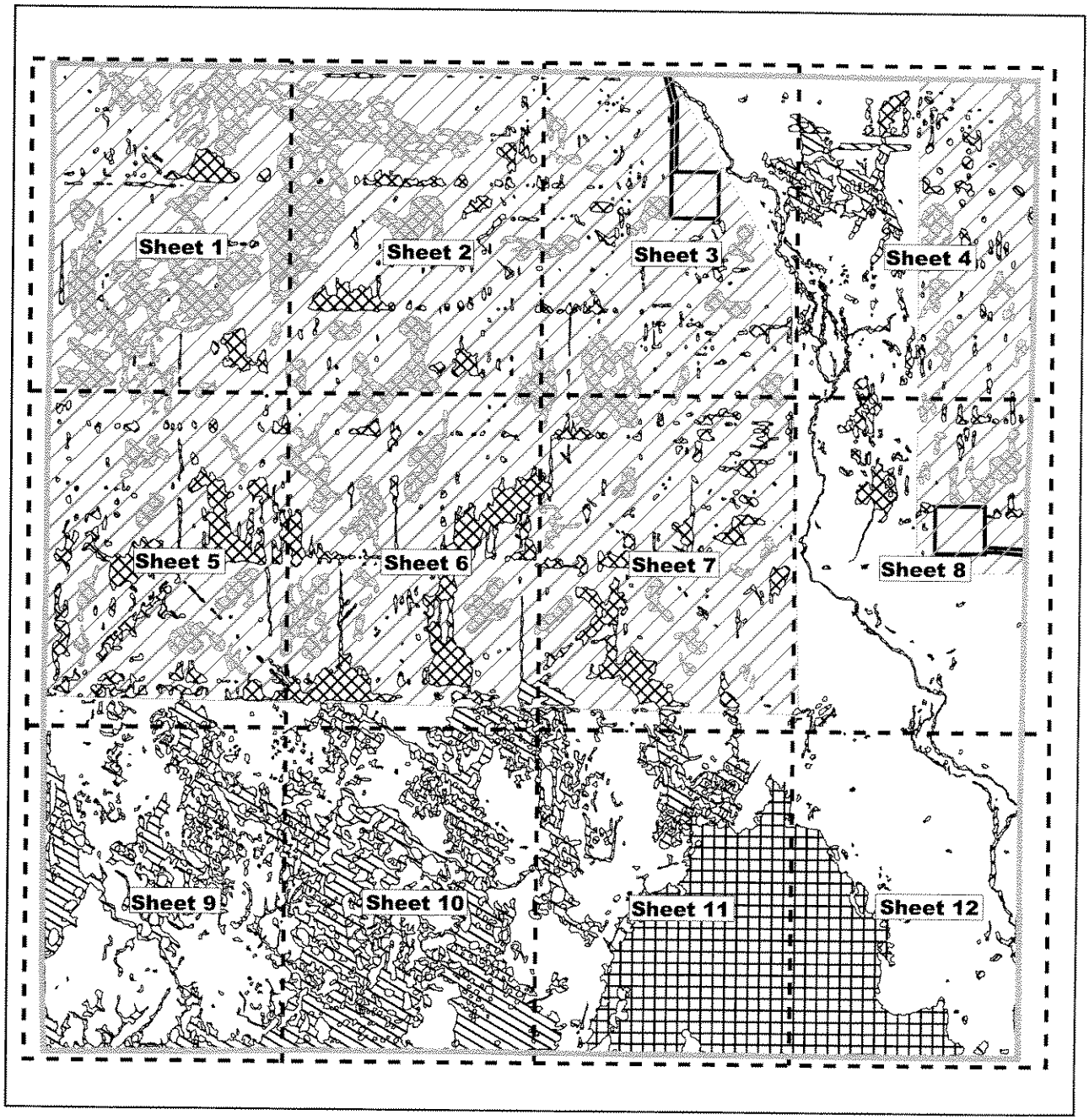

Waters of the United States, Including Wetlands

- Playa Vernal Pool
- Vernal Drainage
- Vernal Pool
- Vernal Pool/Vernal Swale Complex

- Property Boundary
- Previously Farmed Area
- Drilling Pads
- Proposed Created Vernal Pools

N

800 0 800 Feet

Wildlands, Inc.

Figure 3. Conceptual Restoration Plan - Index Sheeet.



Waters of the United States, Including Wetlands

(Continued On Sheet 5)

Playa Vernal Pool

Vernal Drainage

Vernal Pool

Vernal Pool/Vernal Swale Complex

200 0 200 Feet

Property Boundary

Previously Farmed Area

Drilling Pads

Proposed Created Vernal Pools

N

Wildlands, Inc.

Figure 3a. North Suisun Mitigation Bank Conceptual Restoration Plan - Sheet 1

Waters of the United States, Including Wetlands

Playa Vernal Pool

Vernal Drainage

Vernal Pool

Vernal Pool/Vernal Swale Complex

200 0 200 Feet

Property Boundary

Previously Farmed Area

Drilling Pads

Proposed Created Vernal Pools

N

Wildlands, Inc.

Figure 3b. North Suisun Mitigation Bank Conceptual Restoration Plan - Sheet 2

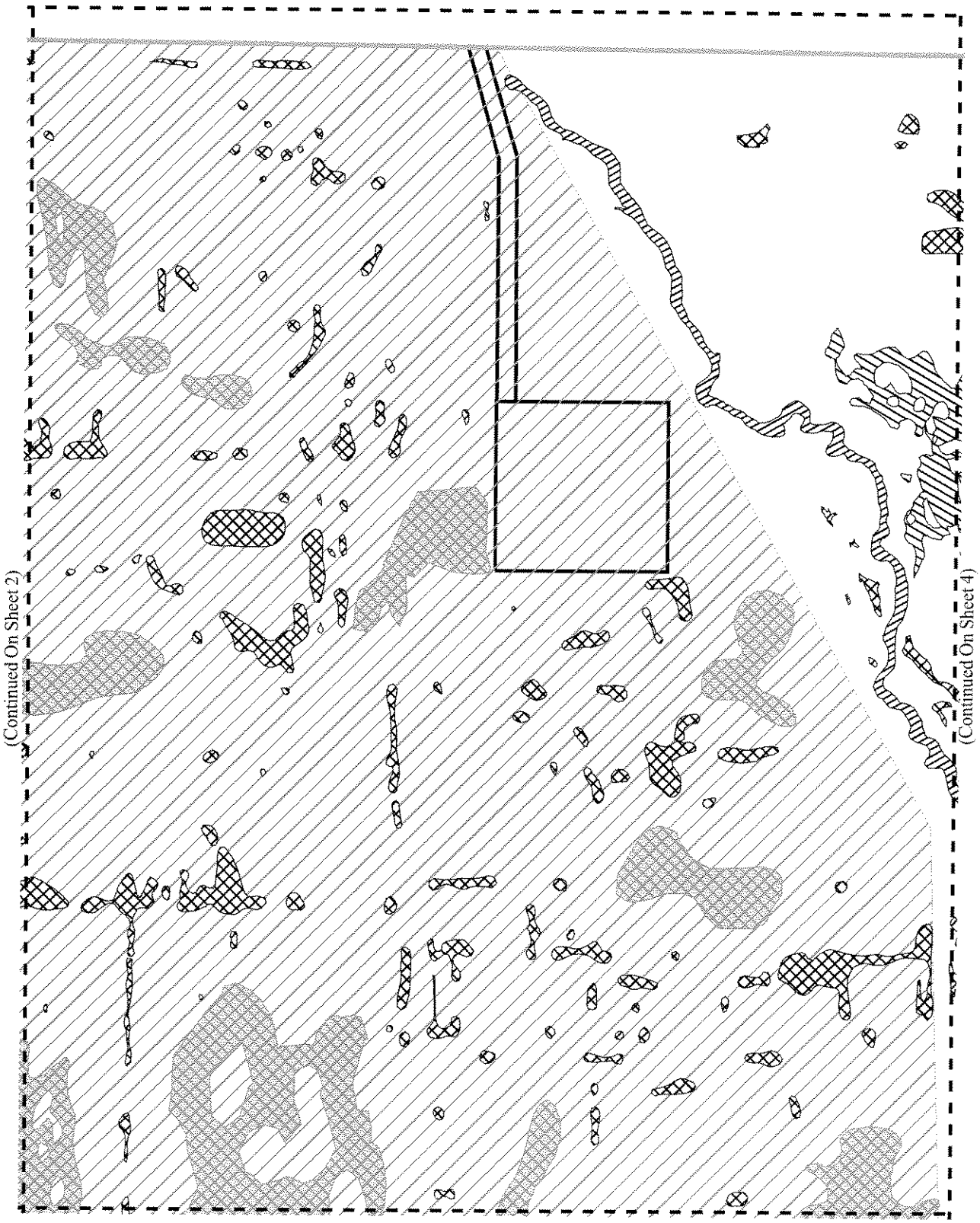

Waters of the United States, Including Wetlands

Playa Vernal Pool

Vernal Drainage

Vernal Pool

Vernal Pool/Vernal Swale Complex

200 0 200 Feet

Property Boundary

Previously Farmed Area

Drilling Pads

Proposed Created Vernal Pools

N

Wildlands, Inc.

Figure 3c. North Suisun Mitigation Bank Conceptual Restoration Plan - Sheet 3

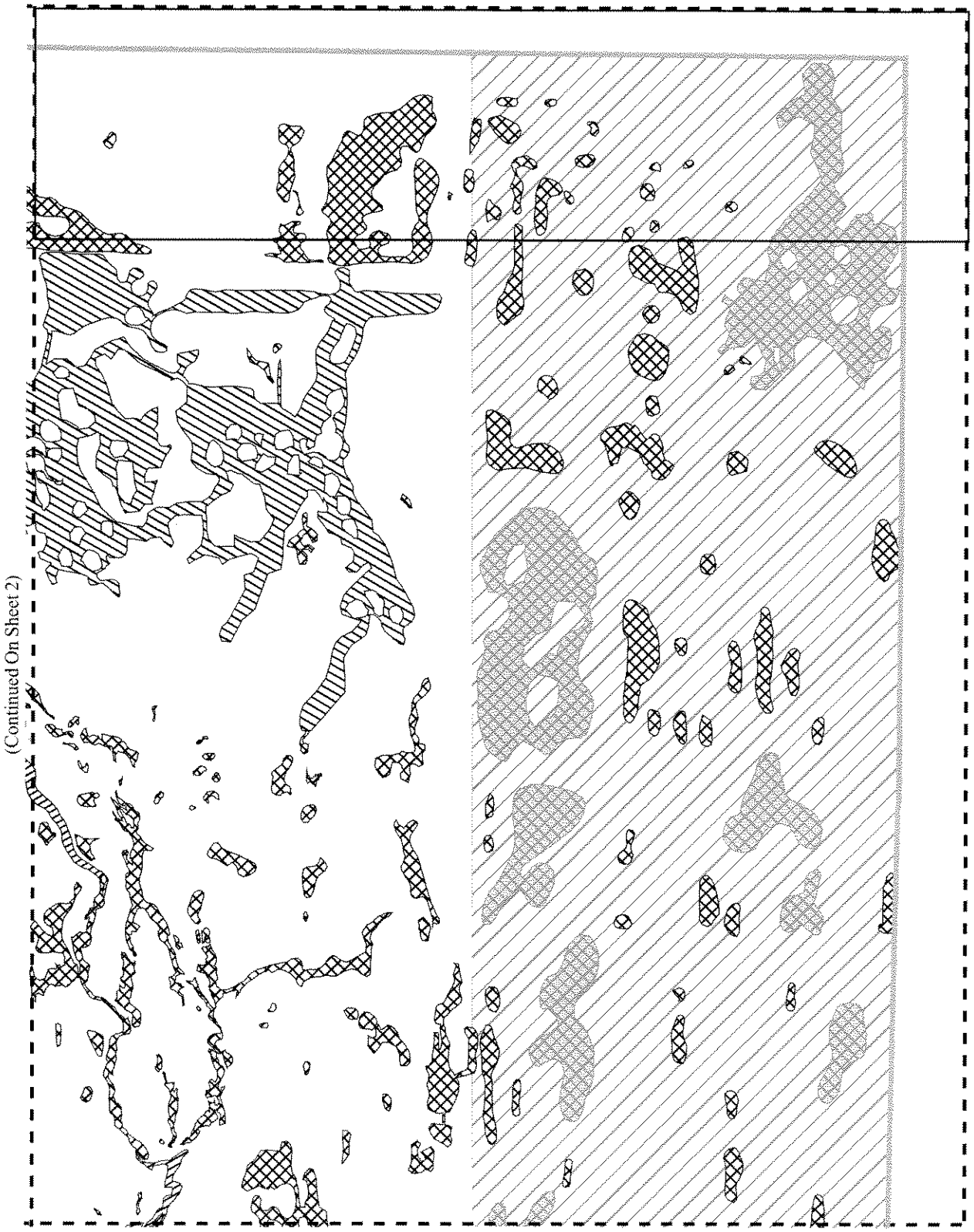

Waters of the United States, Including Wetlands

(Continued On Sheet 7)

Playa Vernal Pool

Vernal Pool/Vernal Swale Complex

Vernal Drainage

Vernal Pool

200 0 200 Feet

Property Boundary

Previously Farmed Area

Drilling Pads

Proposed Created Vernal Pools

N

Figure 3d. North Suisun Mitigation Bank Conceptual Restoration Plan - Sheet 4



Waters of the United States, Including Wetlands (Continued On Sheet 9)

Playa Vernal Pool

Vernal Drainage

Vernal Pool

Vernal Pool/Vernal Swale Complex

200 0 200 Feet

Property Boundary

Previously Farmed Area

Drilling Pads

Proposed Created Vernal Pools

N

Wildlands, Inc.

Figure 3e. North Suisun Mitigation Bank Conceptual Restoration Plan - Sheet 5



Waters of the United States, Including Wetlands

Playa Vernal Pool

Vernal Drainage

Vernal Pool

Vernal Pool/Vernal Swale Complex

200 0 200 Feet

Property Boundary

Previously Farmed Area

Drilling Pads

Proposed Created Vernal Pools

N

Wildlands, Inc.

Figure 3f. North Suisun Mitigation Bank Conceptual Restoration Plan - Sheet 6

(Continued On Sheet 3)

(Continued On Sheet 11)

Waters of the United States, Including Wetlands

Playa Vernal Pool

Vernal Drainage

Vernal Pool

Vernal Pool/Vernal Swale Complex

200 0 200 Feet

Property Boundary

Previously Farmed Area

Drilling Pads

Proposed Created Vernal Pools

N

Wildlands, Inc.

Figure 3g. North Suisun Mitigation Bank Conceptual Restoration Plan - Sheet 7

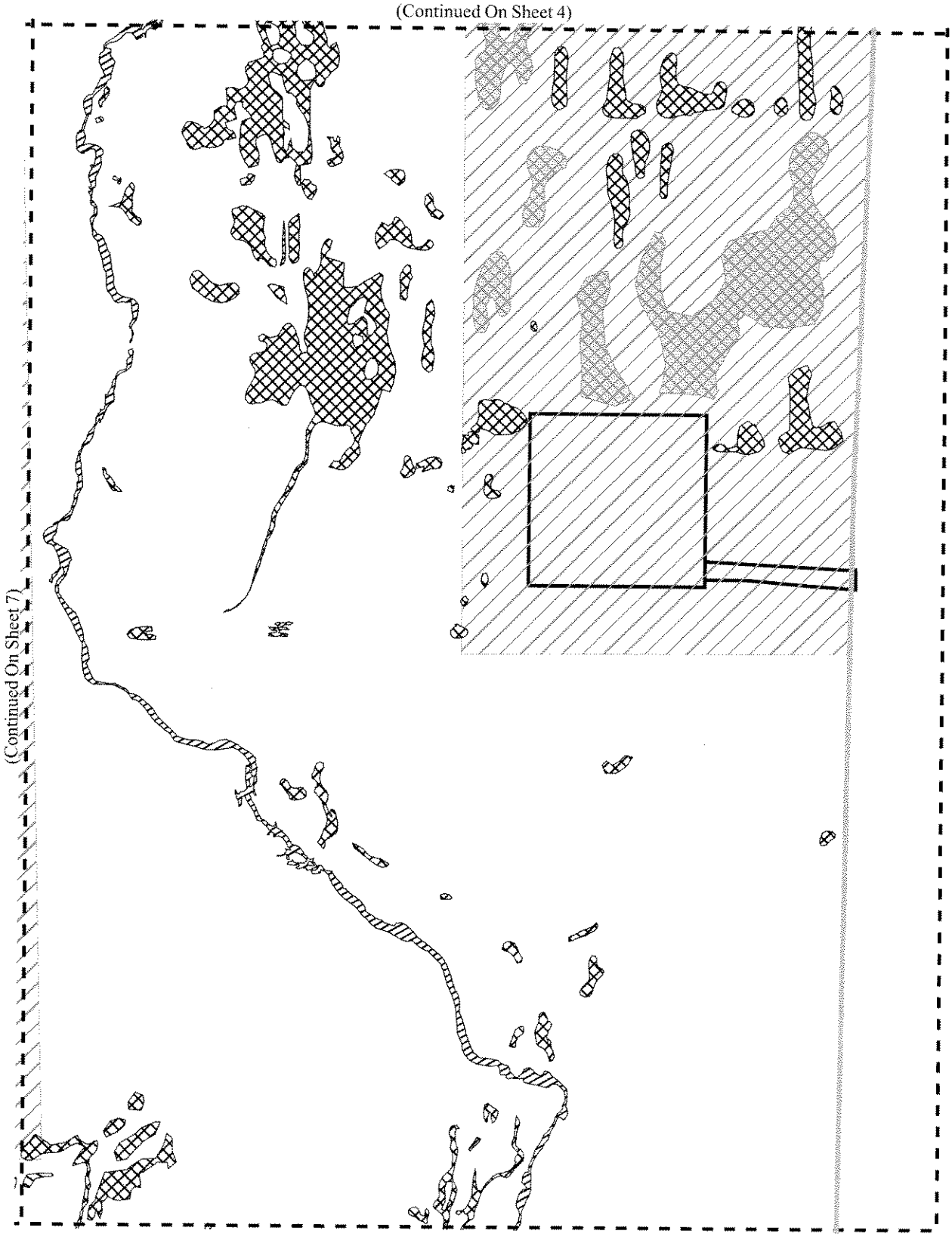

Waters of the United States, Including Wetlands

Playa Vernal Pool

Vernal Drainage

Vernal Pool

Vernal Pool/Vernal Swale Complex

200 0 200 Feet

Property Boundary

Previously Farmed Area

Drilling Pads

Proposed Created Vernal Pools

N

Wildlands, Inc.

Figure 3h. North Suisun Mitigation Bank Conceptual Restoration Plan - Sheet 8

(Continued On Sheet 5)



(Continued On Sheet 10)

Waters of the United States, Including Wetlands

Playa Vernal Pool

Vernal Pool/Vernal Swale Complex

Vernal Drainage

Vernal Pool

200 0 200 Feet

Property Boundary

Previously Farmed Area

Drilling Pads

Proposed Created Vernal Pools

N

Wildlands, Inc.

Figure 3i. North Suisun Mitigation Bank Conceptual Restoration Plan - Sheet 9



Waters of the United States, Including Wetlands

Playa Vernal Pool

Vernal Drainage

Vernal Pool

Vernal Pool/Vernal Swale Complex

200 0 200 Feet

Property Boundary

Previously Farmed Area

Drilling Pads

Proposed Created Vernal Pools

N

Wildlands, Inc.

Figure 3j. North Suisun Mitigation Bank Conceptual Restoration Plan - Sheet 10

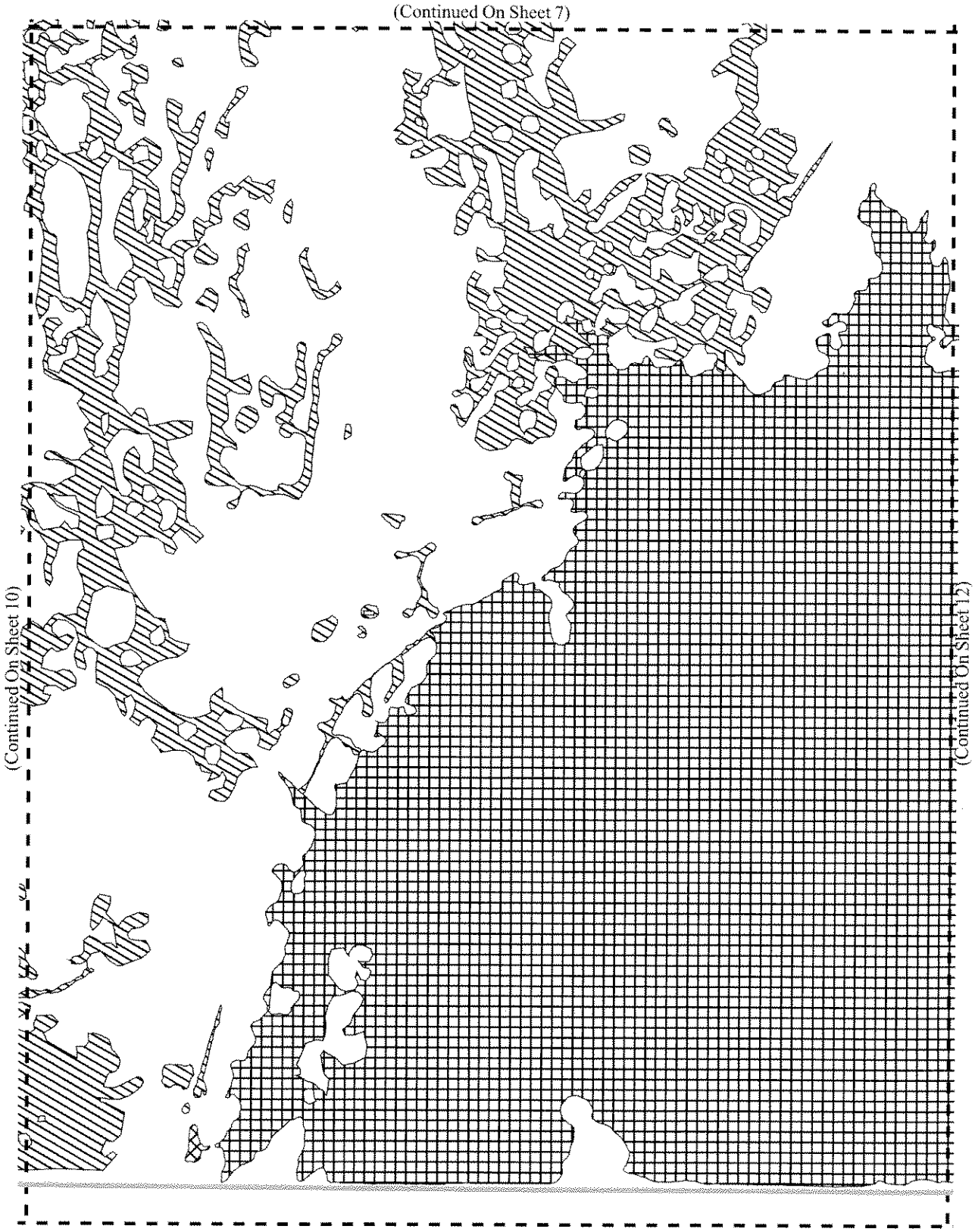

Waters of the United States, Including Wetlands

Playa Vernal Pool

Vernal Drainage

Vernal Pool

Vernal Pool/Vernal Swale Complex

200 0 200 Feet

Property Boundary

Previously Farmed Area

Drilling Pads

Proposed Created Vernal Pools

N

Wildlands, Inc.

Figure 3k. North Suisun Mitigation Bank Conceptual Restoration Plan - Sheet 11

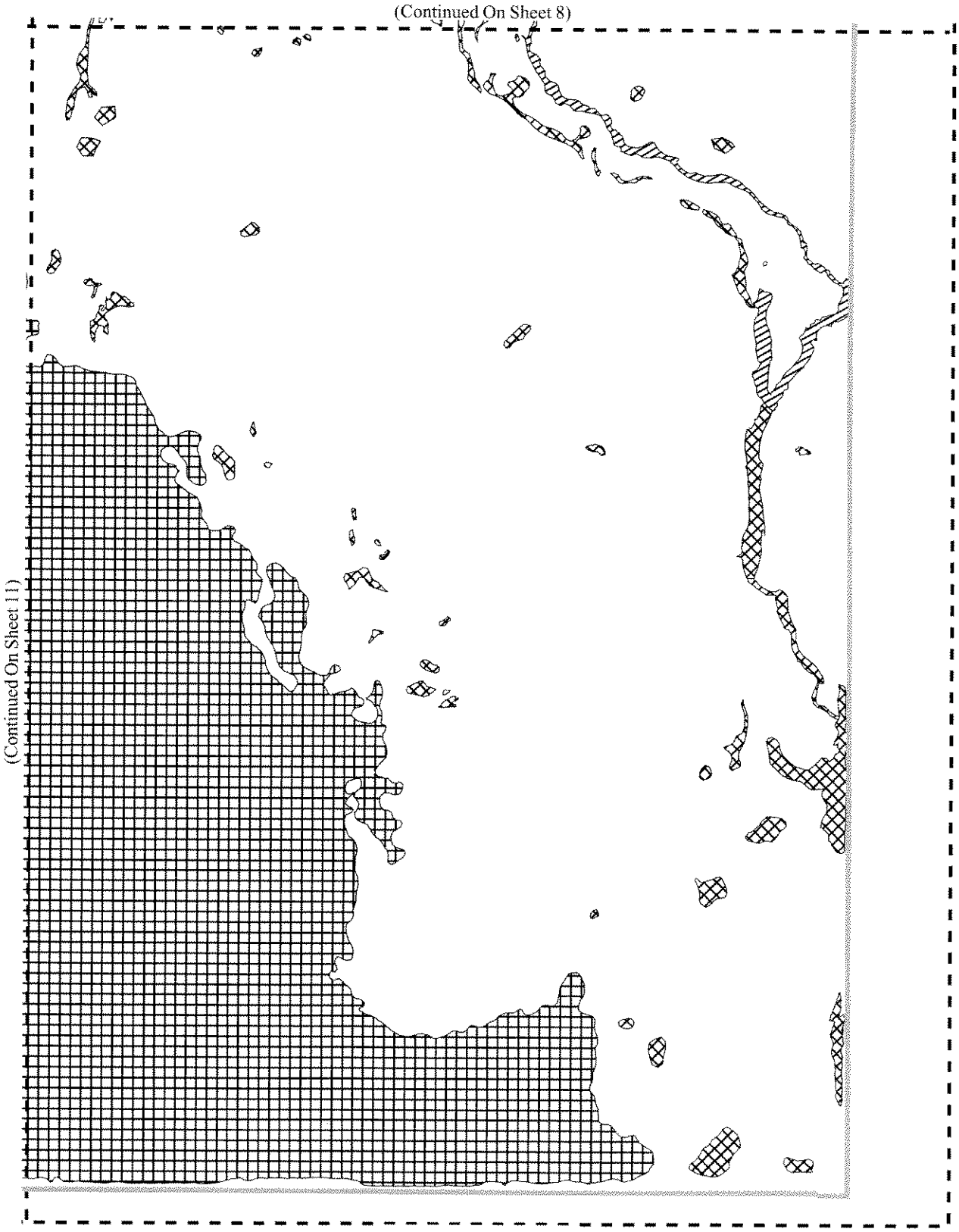

Waters of the United States, Including Wetlands

Playa Vernal Pool

Vernal Drainage

Vernal Pool

Vernal Pool/Vernal Swale Complex

200 0 200 Feet

Property Boundary

Previously Farmed Area

Drilling Pads

Proposed Created Vernal Pools

N

Wildlands, Inc.

Figure 3l. North Suisun Mitigation Bank Conceptual Restoration Plan - Sheet 12

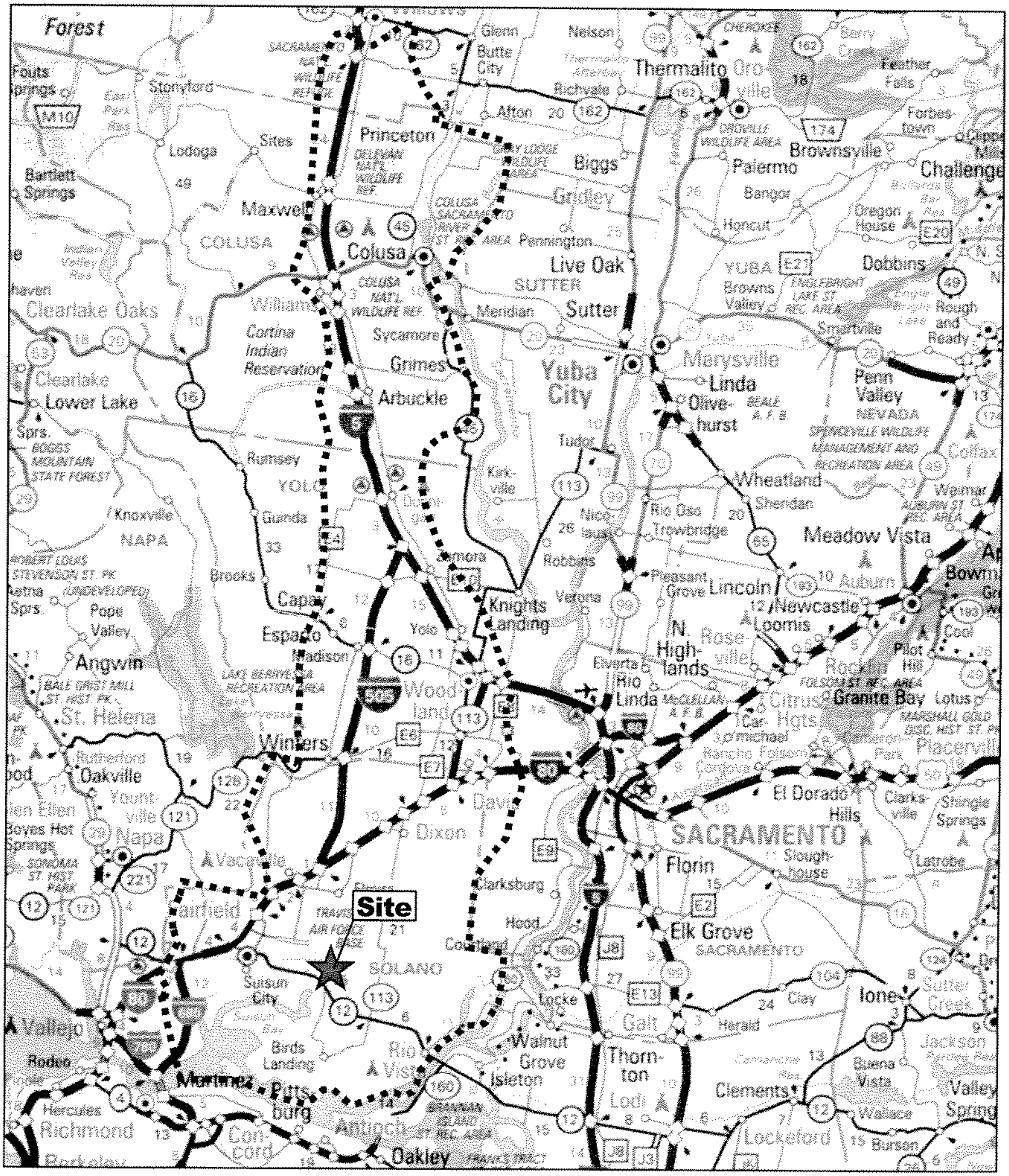

(Not to Scale)

N W E S

Figure 4 North Suisun Mitigation Bank Service Area