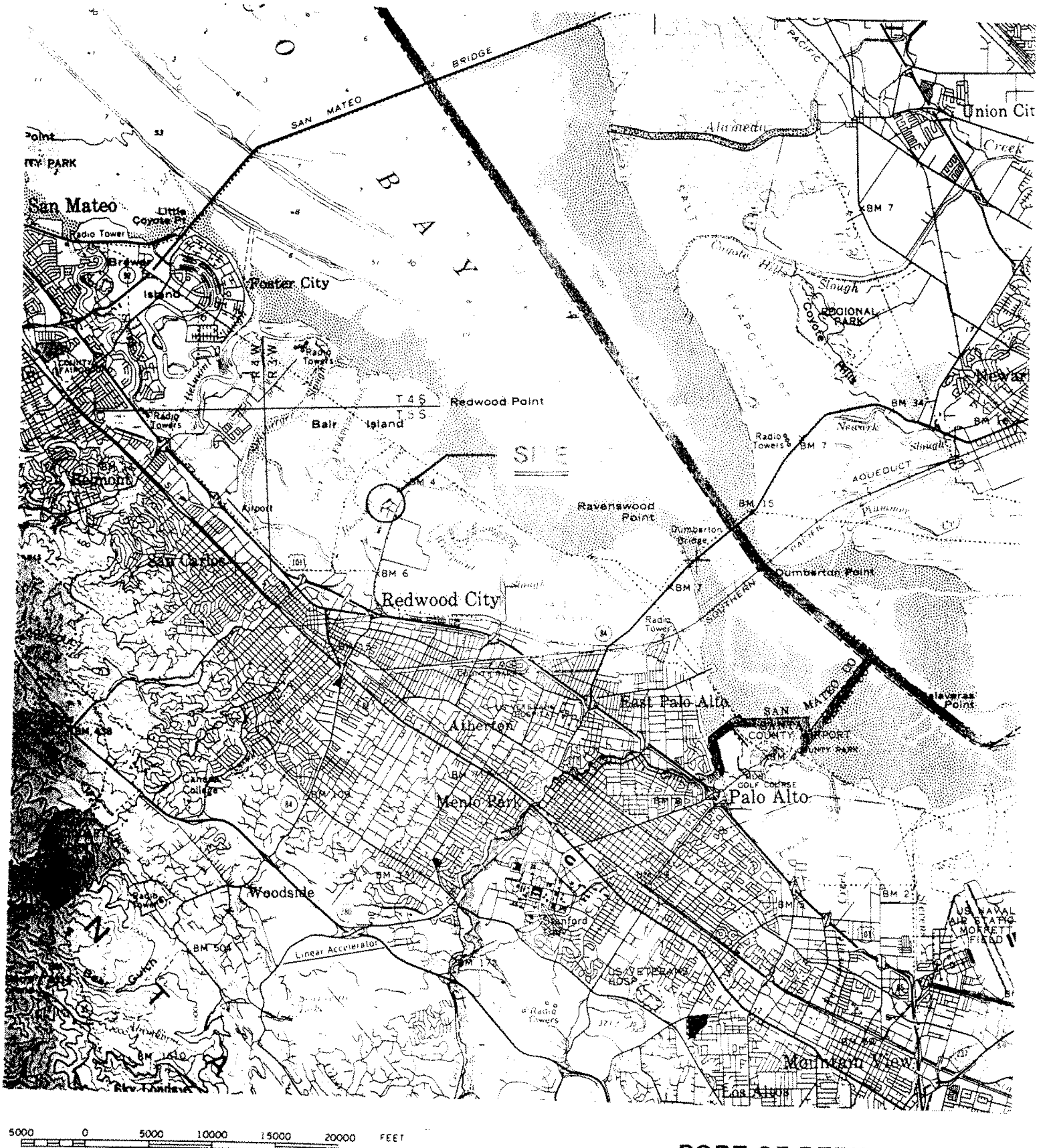

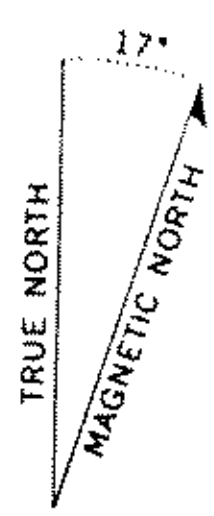

PORT OF REDWOOD CITY MAINTENANCE DREDGING

VICINITY MAP

IN: San Francisco Bay
AT: Redwood Creek
COUNTY: San Mateo
APPLICANT: Port of Redwood City
Sheet 1 of 3 3 March 03

PURPOSE: Maintain navigable depths
DATUM: MLLW
ADJACENT PROPERTY OWNERS:
1 RMC Lonestar
2 State

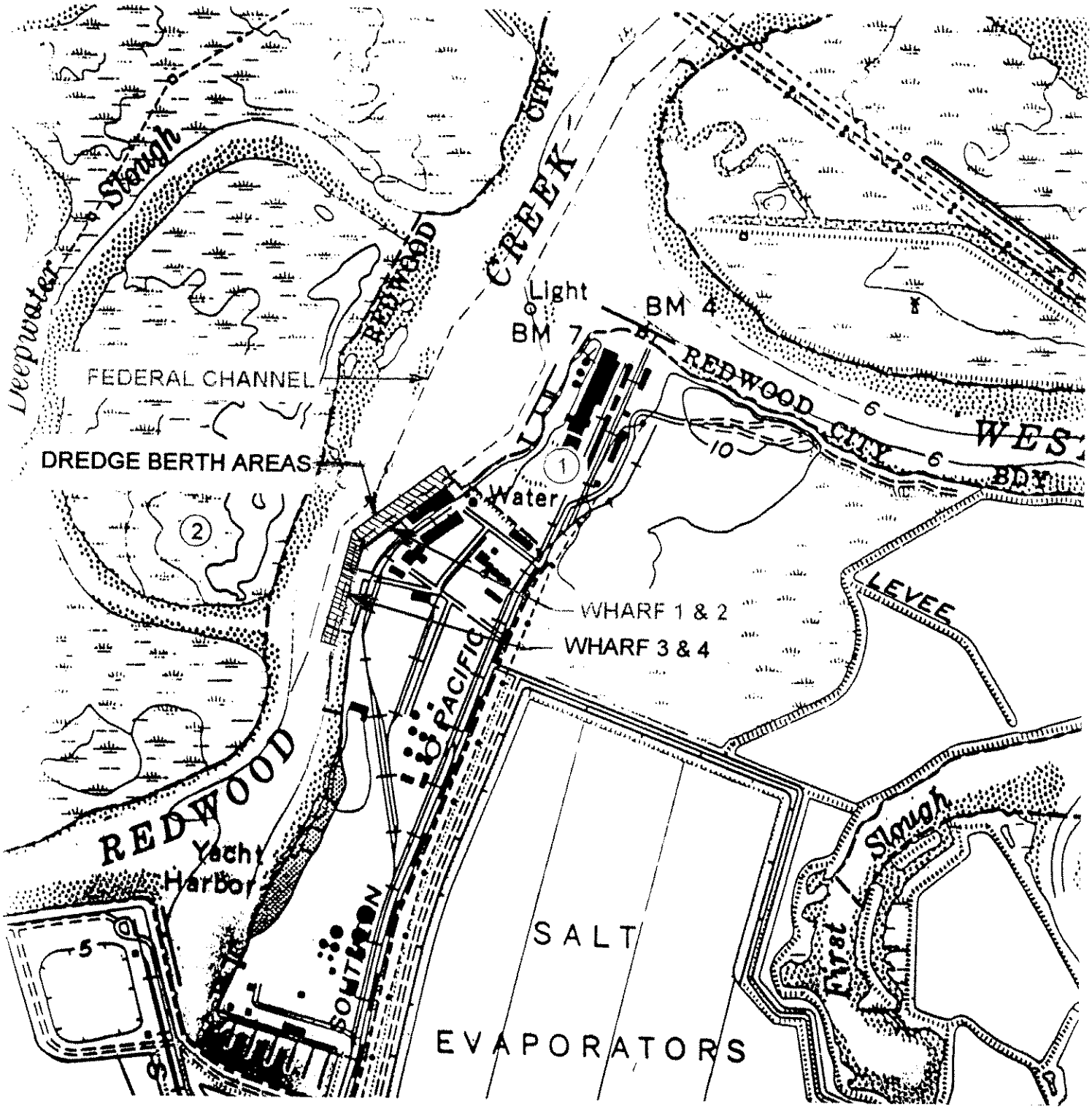

1000′ 0 1000′ 2000′ 3000′

PURPOSE: Maintain navigable depths
DATUM: MLLW
ADJACENT PROPERTY OWNERS:
① RMC Lonestar
② State

N

PORT OF REDWOOD CITY MAINTENANCE DREDGING

LOCATION MAP

IN: San Francisco Bay
AT: Redwood Creek
COUNTY: San Mateo
APPLICANT: Port of Redwood City
Sheet 2 of 3 3 March 03

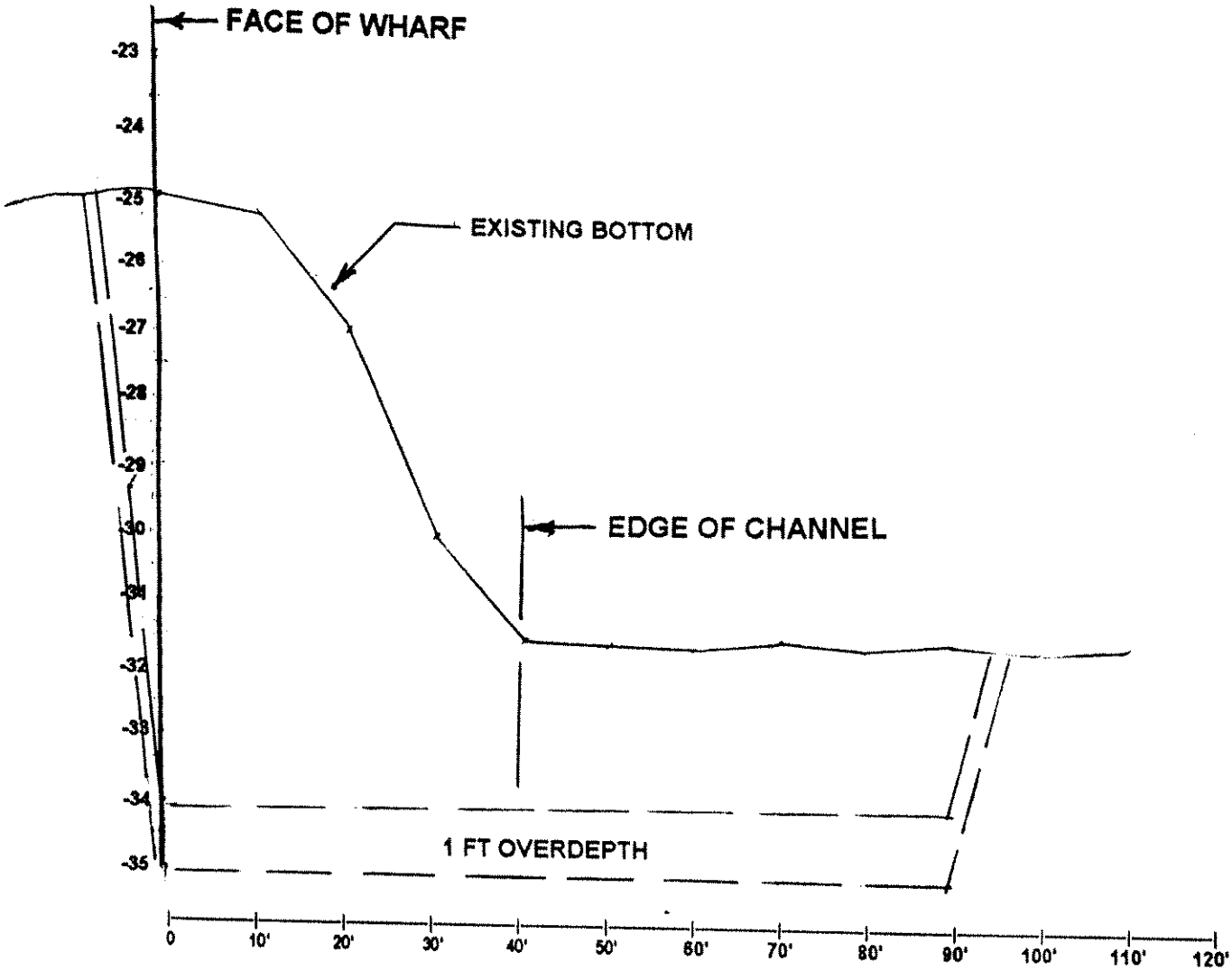

SECTION A-A

PURPOSE: Maintain navigable depths
DATUM: MLLW
ADJACENT PROPERTY OWNERS:
1 RMC Lonestar
2 State

PORT OF REDWOOD CITY
MAINTENANCE DREDGING
DREDGING SECTION
IN: San Francisco Bay
AT: Redwood Creek
COUNTY: San Mateo
APPLICANT: Port of Redwood City
Sheet 3 of 3
3 March 03