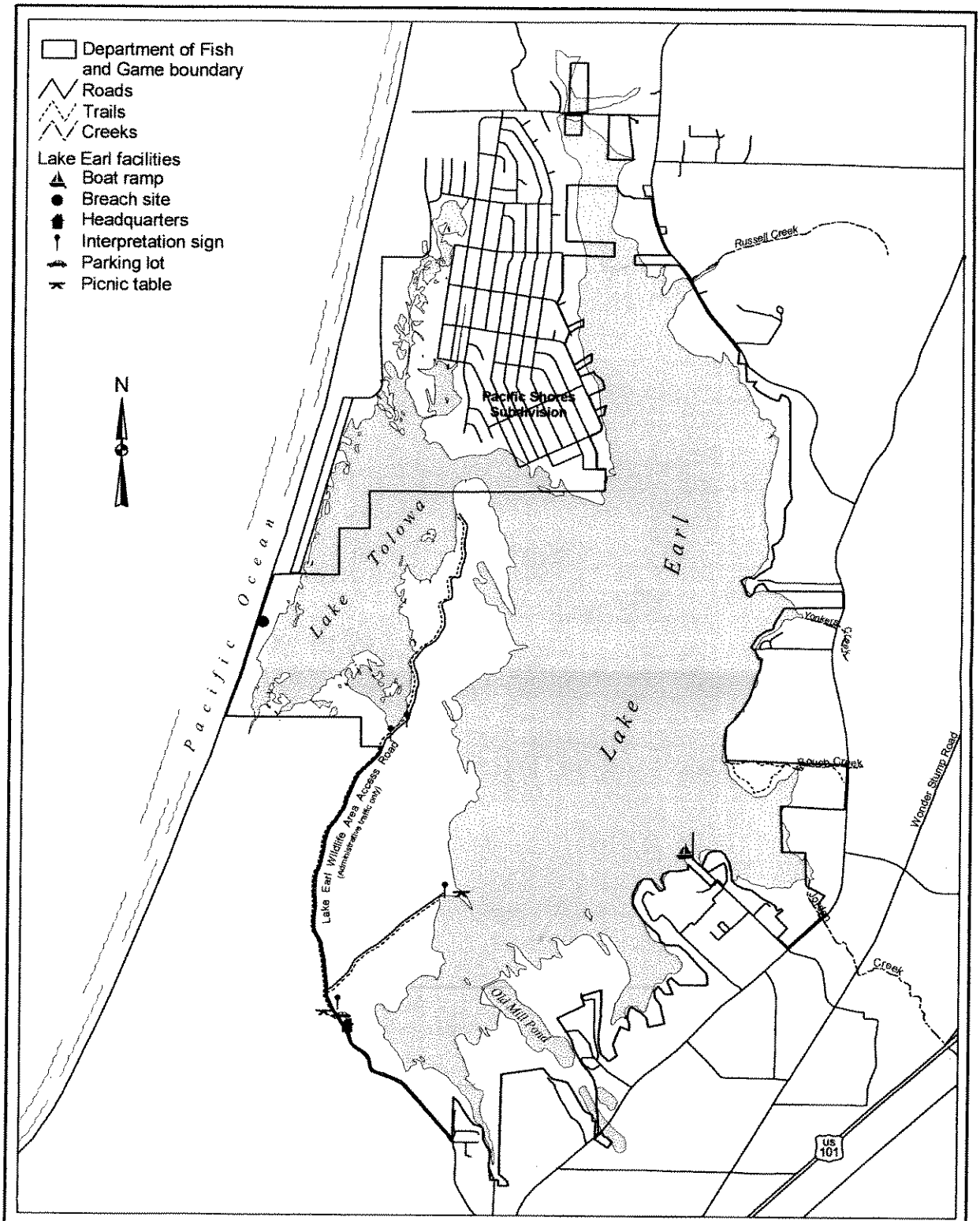

Figure 1 Lake Earl Wildlife Area Facilities

Scale 1:31719

0 2500 5000 Feet

This map is for planning purposes only.
Lake levels are shown at 6 feet MSL (California Department of Water Resources.
Streams: California Department of Forestry and Fire Protection (2001).
Base data and facilities: California Department of Fish and Game.
Map by California Department of Fish and Game, Eureka (August 2002).

Approximate location of Breach site.

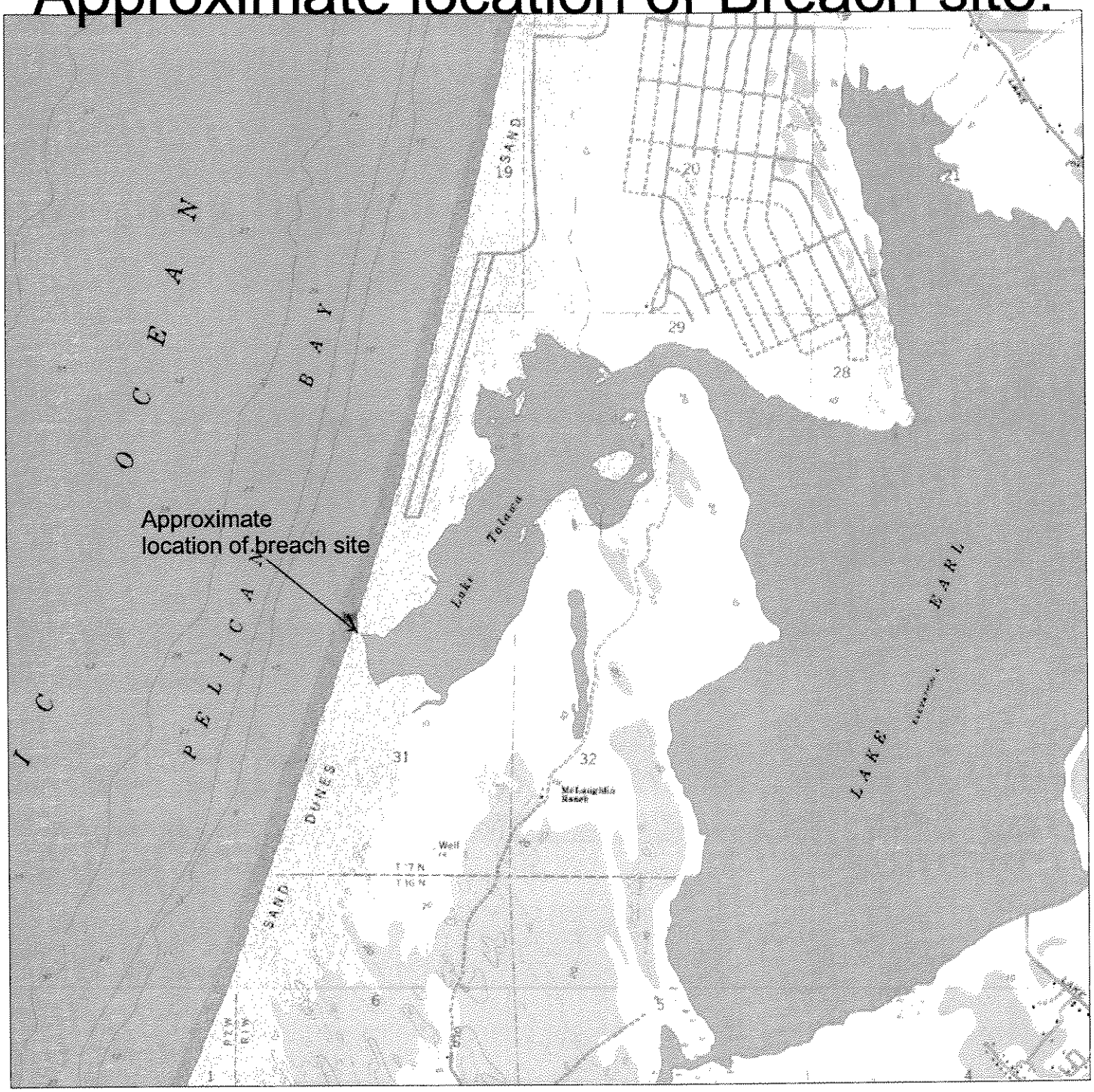

0 0.5 Miles

N

Application by
Cal Fish and Game & Del Norte County

Action ID: 278500
Purpose: Maintain lagoon levels.
State: CA
County: Del Norte
Legal: Sec. 31, T17NORTH, R1WEST
River Mile:
Lat: 41-49-46.1637
Long: 124-13-33.8307

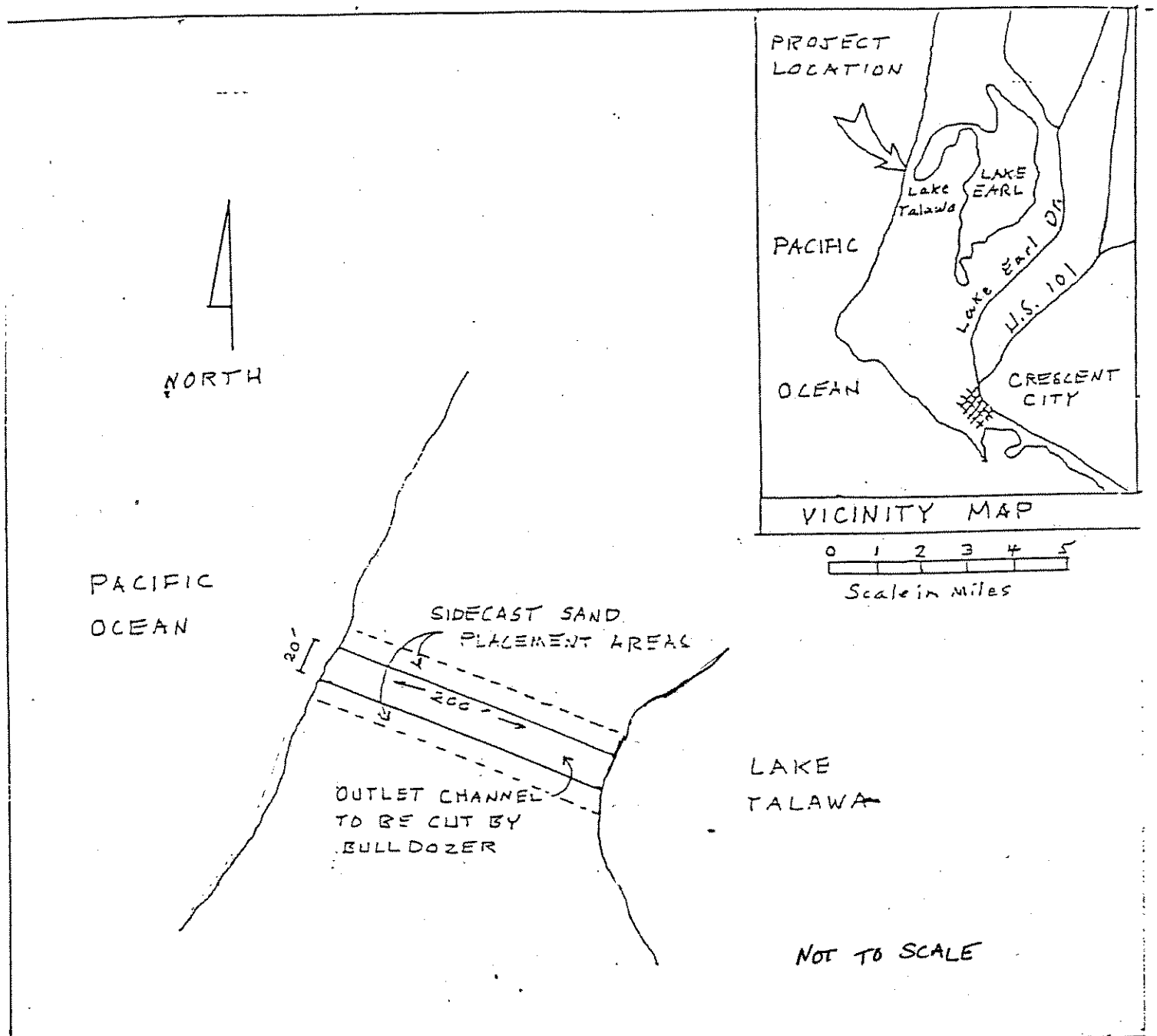

ADJACENT LANDOWNERS;
1. CA. STATE LANDS COMMISSION
2. CA. DEPT OF PARKS AND RECREATION
3. PACIFIC SHORES SUBDIVISION

PLAN VIEW

0 100. 200

1" = 100'

CA. DEPT OF FISH + GAME
619 2nd STREET
EUREKA, CA. 95501
+
DEL NORTE COUNTY

PROPOSED BREACHING OF LAKE EARL BY CUTTING A CHANNEL TO THE OCEAN.

IN: LAKE EARL
AT: 5 MILES NORTH OF CRESCENT CITY
COUNTY OF: DEL NORTE
APPLICATION BY: CA. DEPT OF FISH + GAME/DEL NORTE CO.

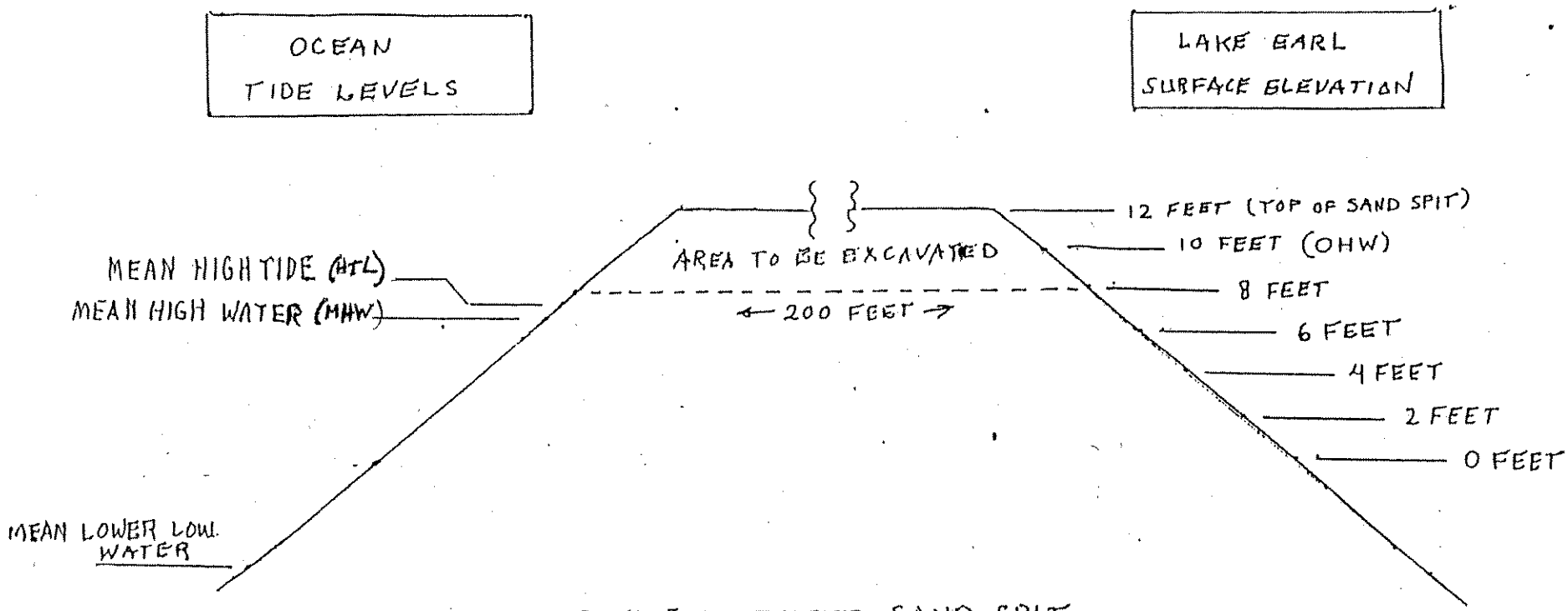

PROFILE OF BARRIER SAND SPIT
AT SITE OF PROPOSED BREACHING

Sheet 4 of 5

PROFILE VIEW

CA. DEPT. OF FISH + GAME
619 2nd STREET
EUREKA, CA. 95501
AND
DEL NORTE COUNTY

PROPOSE BREACHING OF LAKE EARL BY CUTTING A CHANNEL TO THE OCEAN.

IN: LAKE EARL
AT: 5 MILES NORTH OF CRESCENT CITY
COUNTY OF: DEL NORTE
APPLICATION BY: CA. DEPT. OF FISH & GAME / DEL NORTE COUNTY

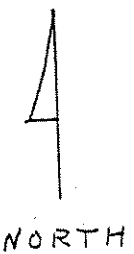

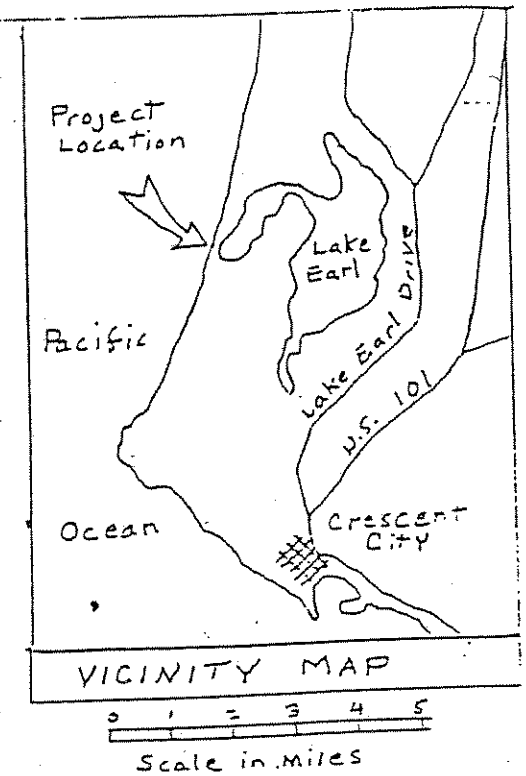

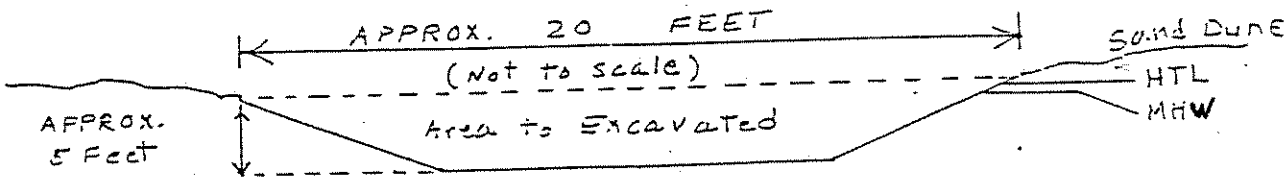

CROSS SECTION

	LAKE EARL PROJECT CA. DEPT. OF FISH AND GAME DEL NORTE COUNTY	PROPOSED BREACHING of Lake Earl IN: Lake Earl AT: 5 Miles north of Crescent City County of: Del Norte Sheet 5 of 5