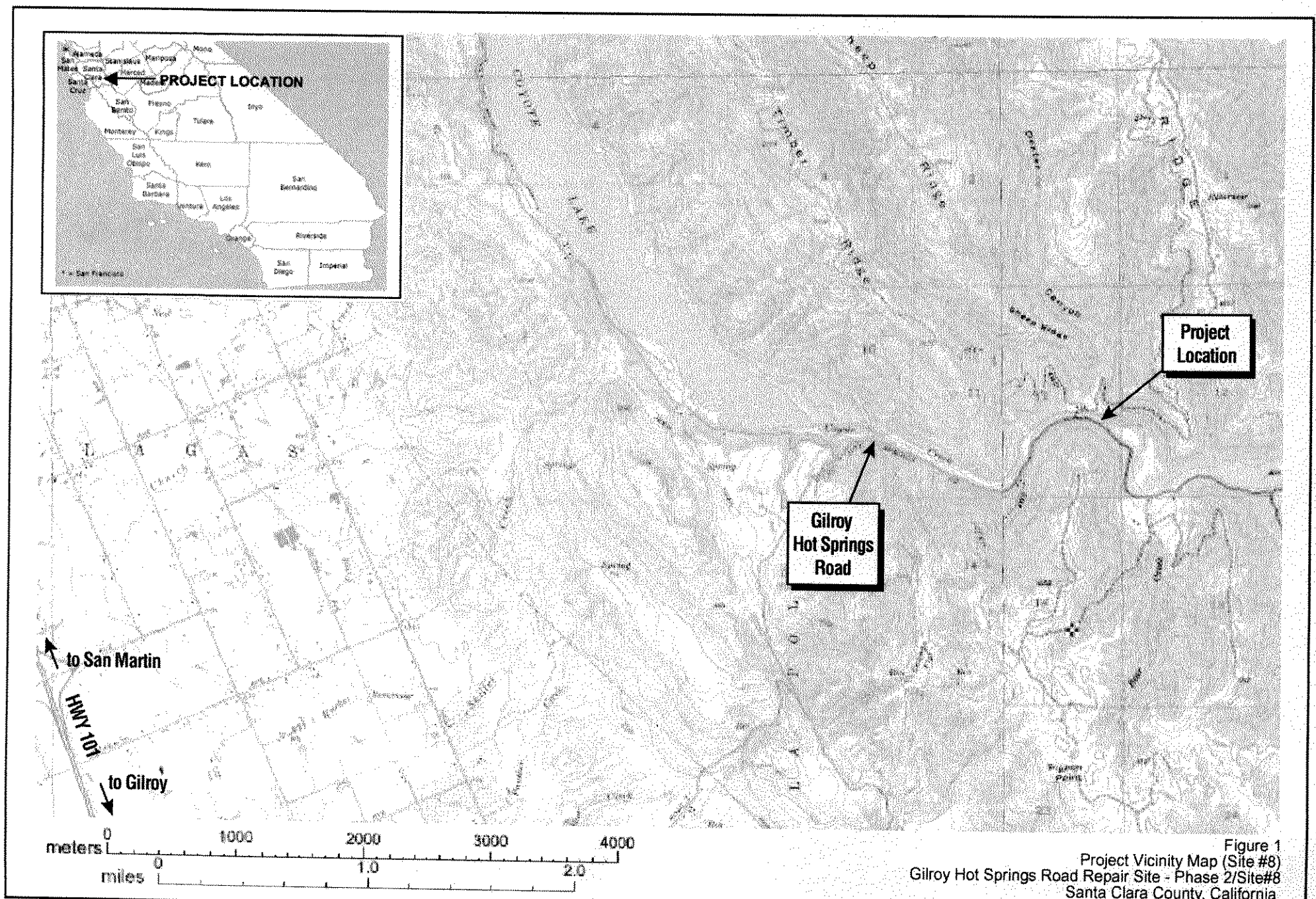

Figure 1
Project Vicinity Map (Site #8)
Gilroy Hot Springs Road Repair Site - Phase 2/Site#8
Santa Clara County, California

CH2MHILL

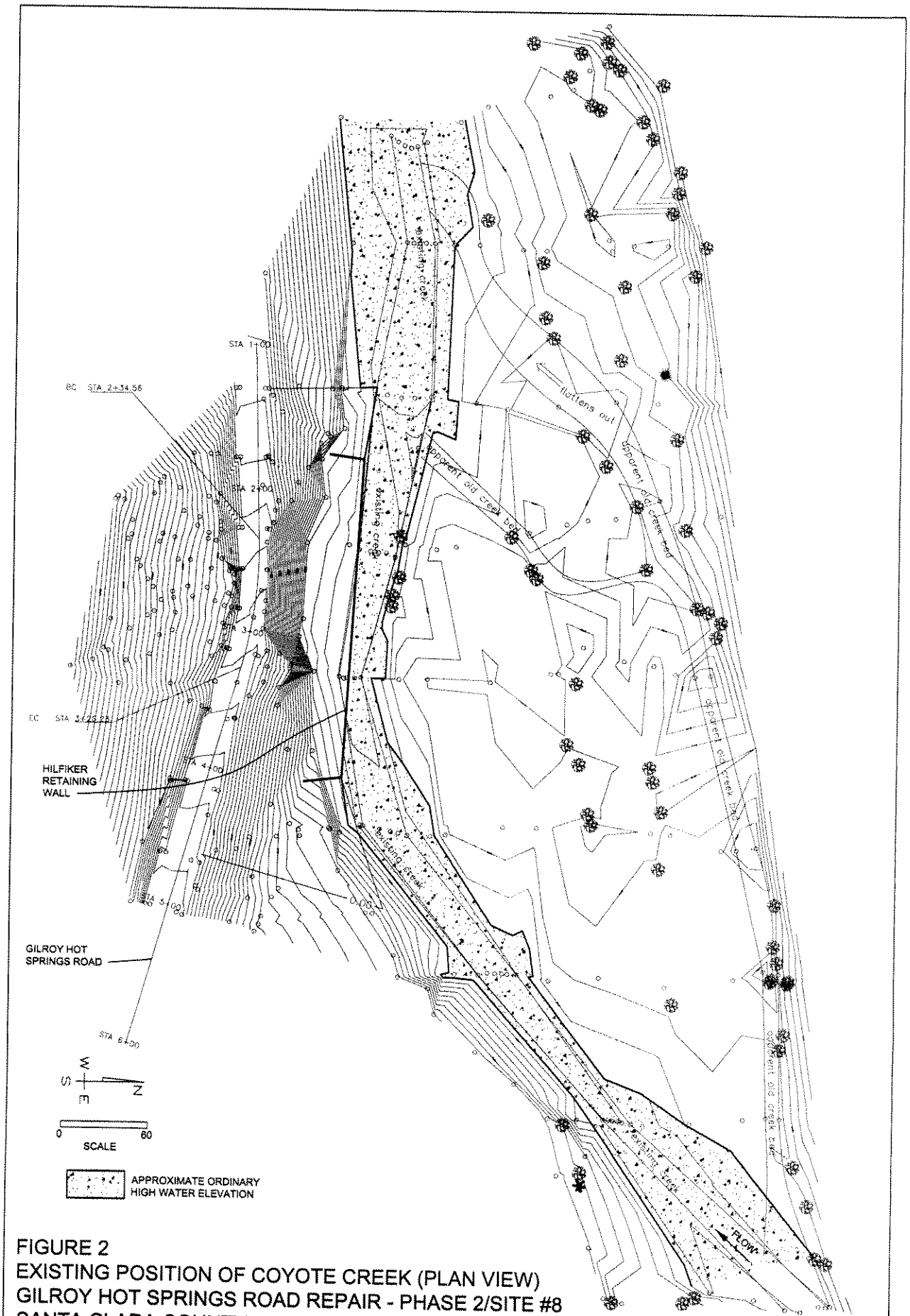

FIGURE 2
EXISTING POSITION OF COYOTE CREEK (PLAN VIEW)
GILROY HOT SPRINGS ROAD REPAIR - PHASE 2/SITE #8
SANTA CLARA COUNTY, CALIFORNIA

CH2MHILL

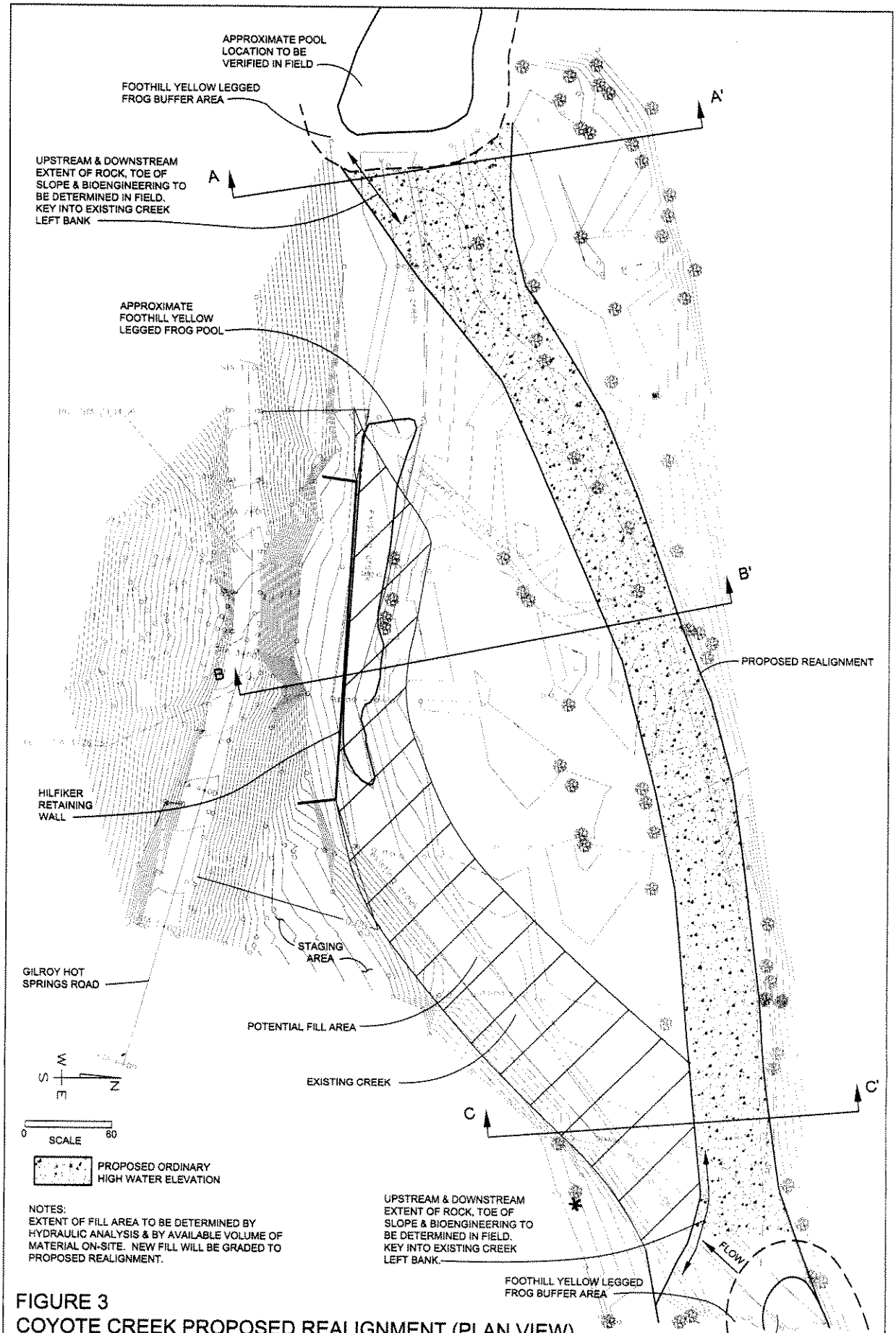

FIGURE 3
COYOTE CREEK PROPOSED REALIGNMENT (PLAN VIEW)
GILROY HOT SPRINGS ROAD REPAIR - PHASE 2/SITE #8
SANTA CLARA COUNTY, CALIFORNIA

CH2MHILL

COMBINETOPOREV5-3A.DWG 08/09/03

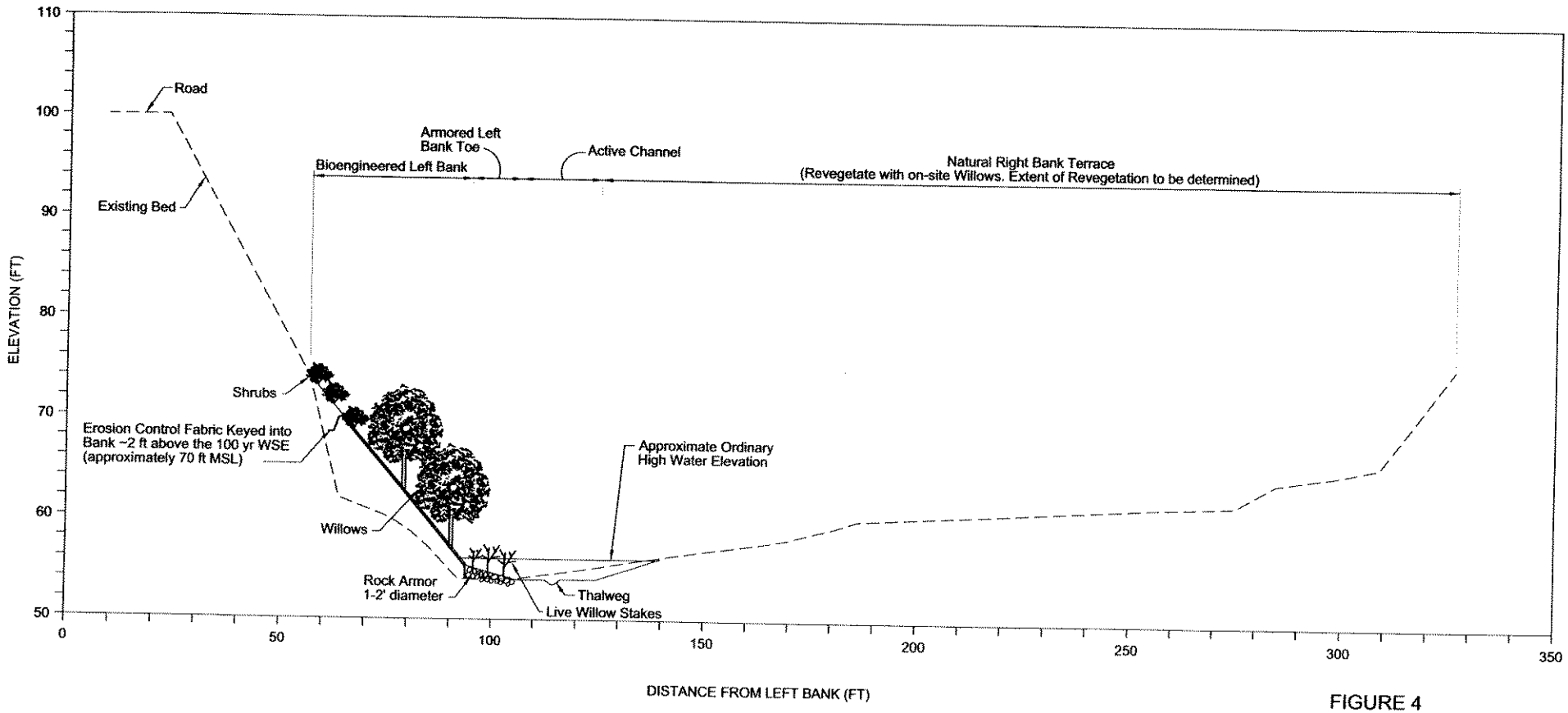

FIGURE 4
CROSS SECTION A-A'
(DOWNSTREAM CROSS SECTION)
GILROY HOT SPRINGS ROAD REPAIR-
PHASE 2/SITE #8
SANTA CLARA COUNTY, CALIFORNIA

sectionaa.dwg 17-DEC-2002

CH2MHILL

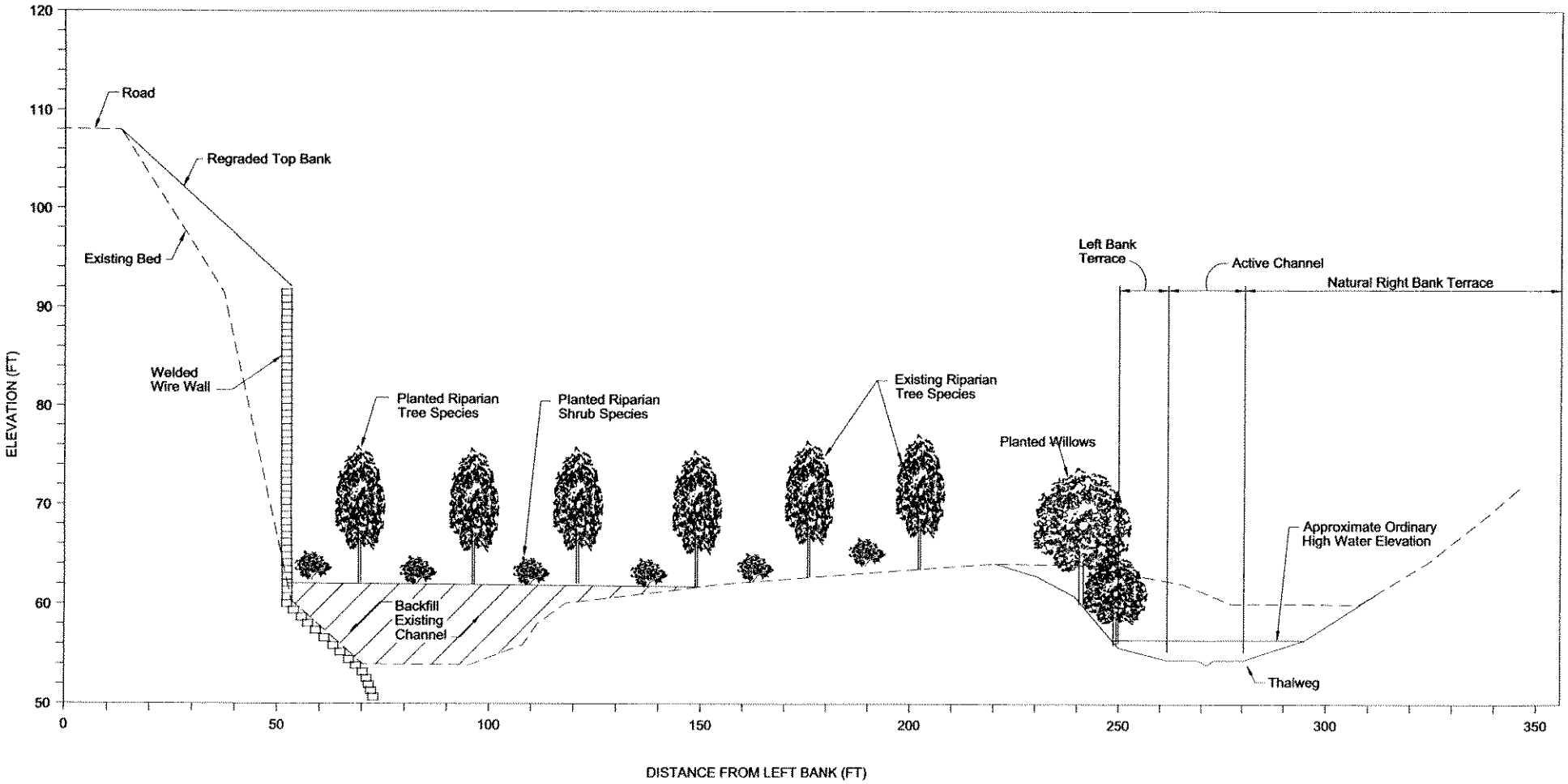

NOTE:
THE OBJECTIVE OF THE PLANT REVEGTATION PLAN WILL BE TO REPLICATE A NATURAL RIPERIAN ECOSYSTEM BY PLANTING IN A RANDOM PATTERN.

FIGURE 5
CROSS SECTION B-B'
(MIDDLE CROSS SECTION)
GILROY HOT SPRINGS ROAD REPAIR SITE - PHASE 2/SITE #8
SANTA CLARA COUNTY, CALIFORNIA

CH2MHILL

151289 EN.EN-XSectionB-rev-6/27/03-sz-SFO

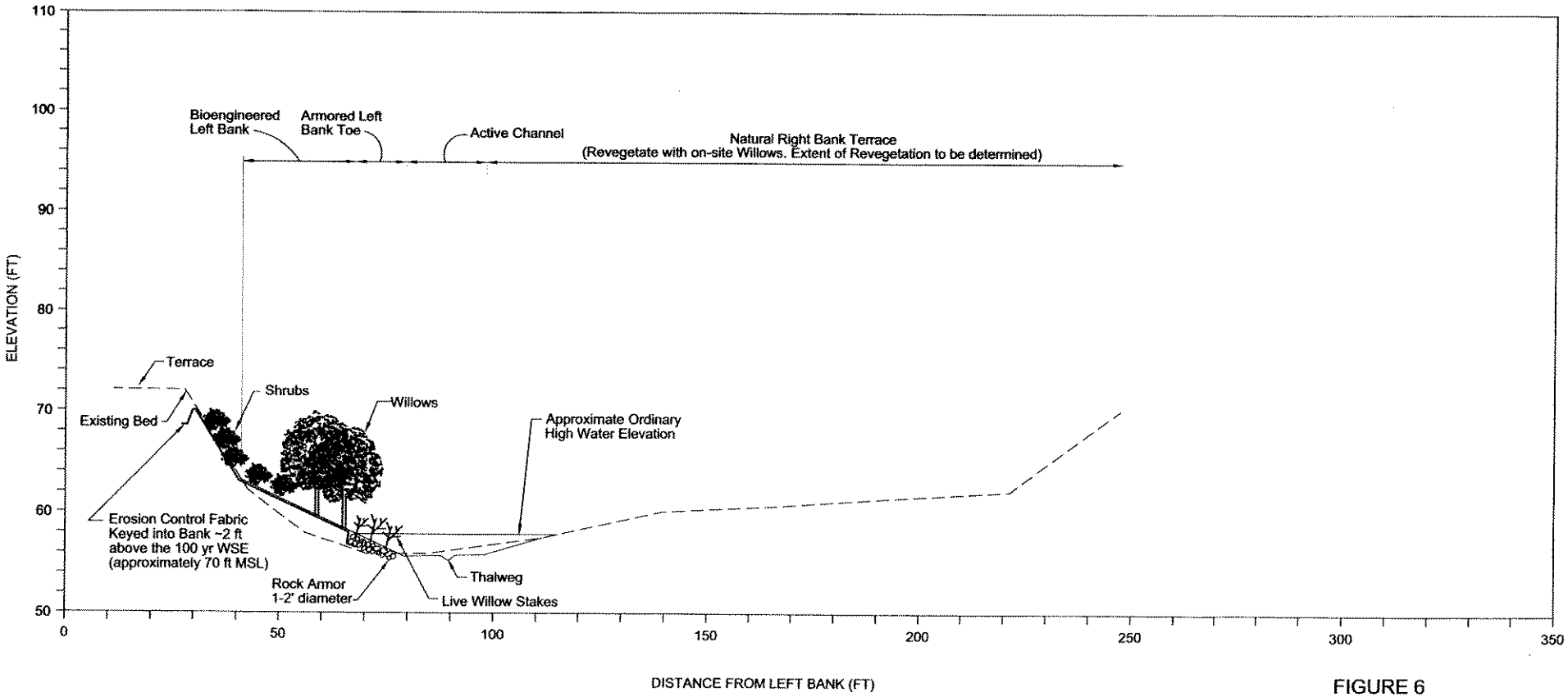

FIGURE 6
CROSS SECTION C-C'
(UPSTREAM CROSS SECTION)
GILROY HOT SPRINGS ROAD REPAIR-
PHASE 2/SITE #8
SANTA CLARA COUNTY, CALIFORNIA

CH2MHILL

sectionaa.dwg 17-DEC-2002