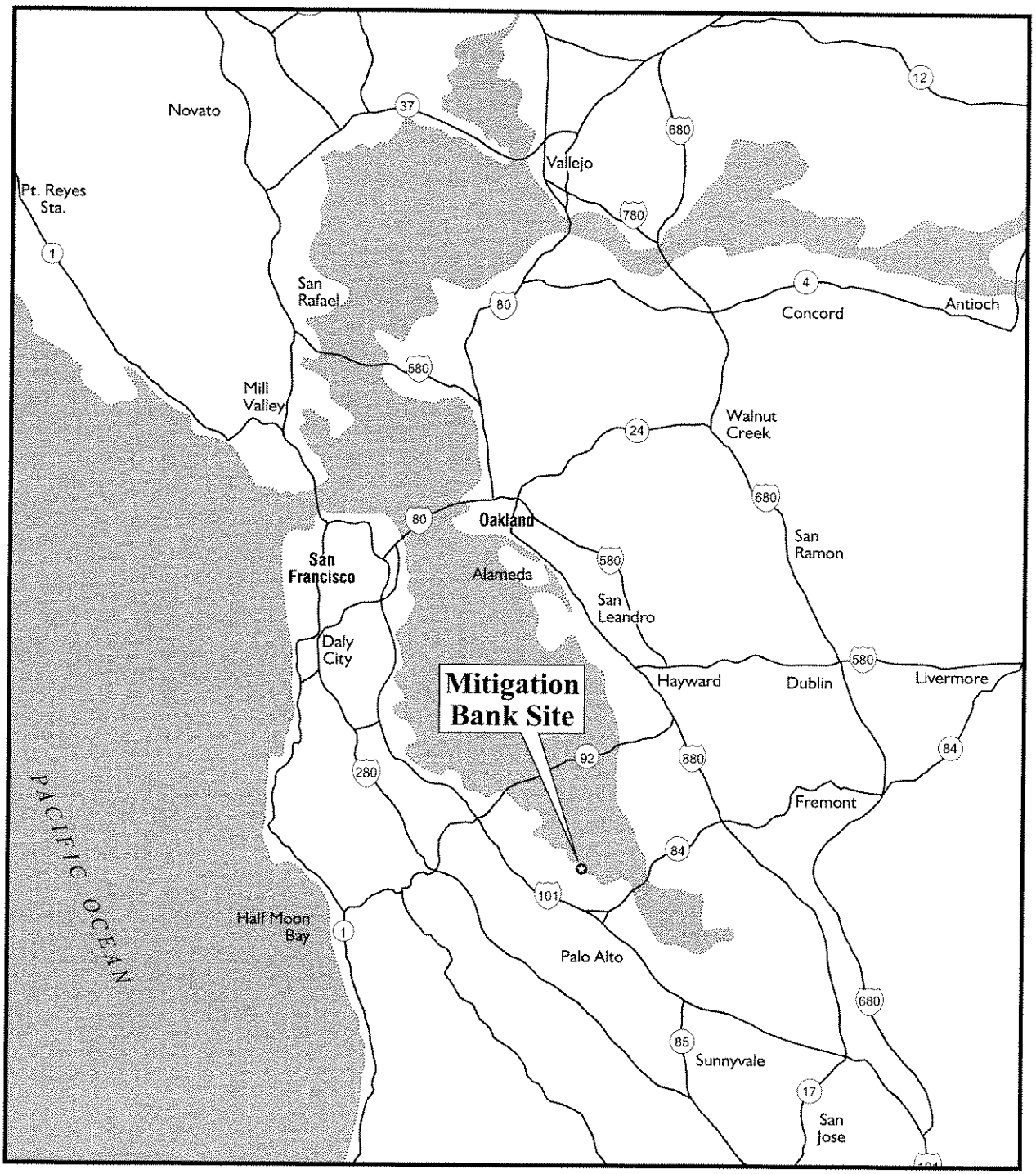

LSA

N

0 12
MILES

FIGURE 1

Deepwater Slough Island
Mitigation Bank
Regional Project Location

P:\PCE130\g\MitBankRegionalLocation.cdr (2/5/04)

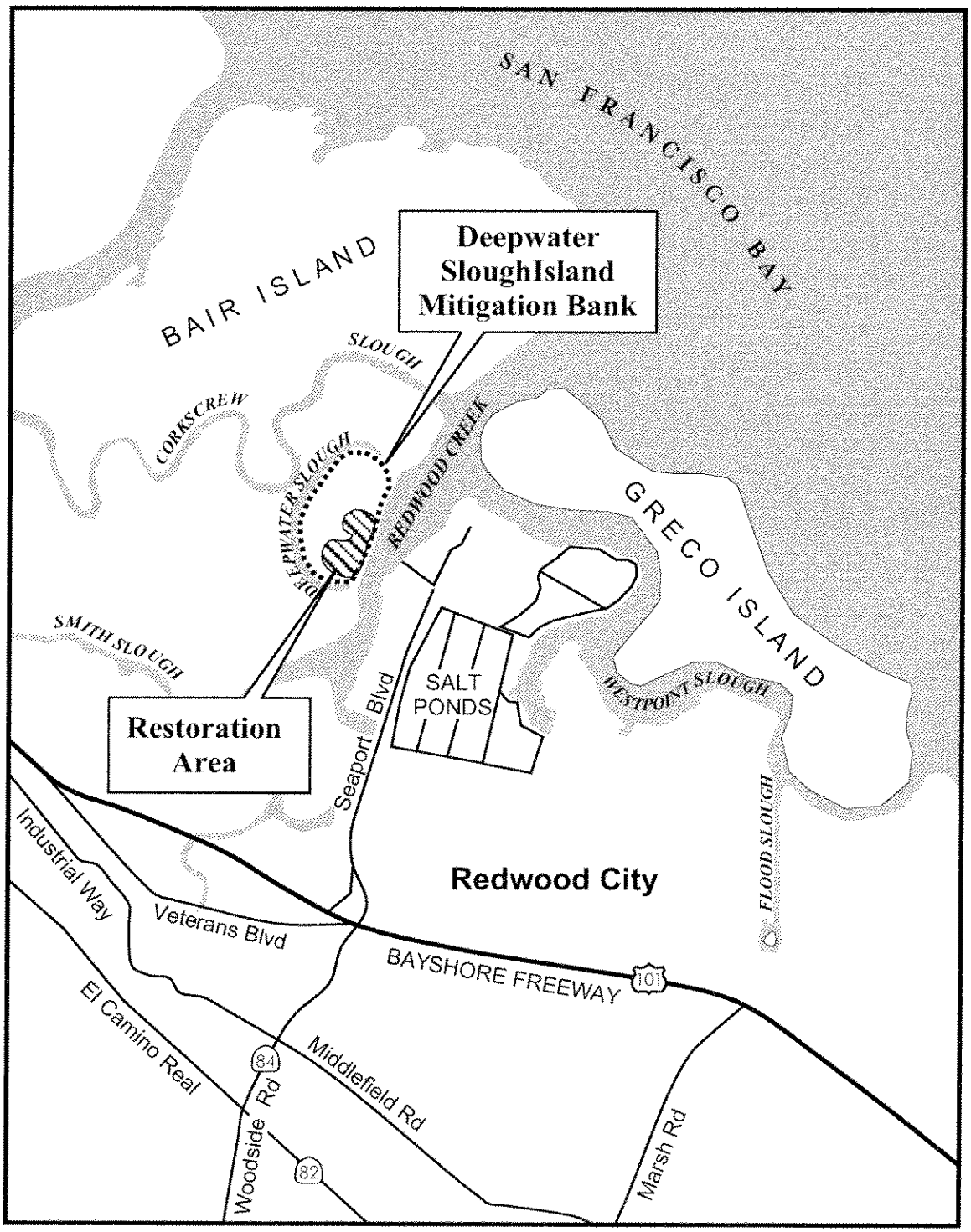

LSA

0 3000
FEET

FIGURE 2

Deepwater Slough Island
Mitigation Bank
Site Location Map

P:\PCE130\g\MitBankSiteLoc.cdr (2/6/04)

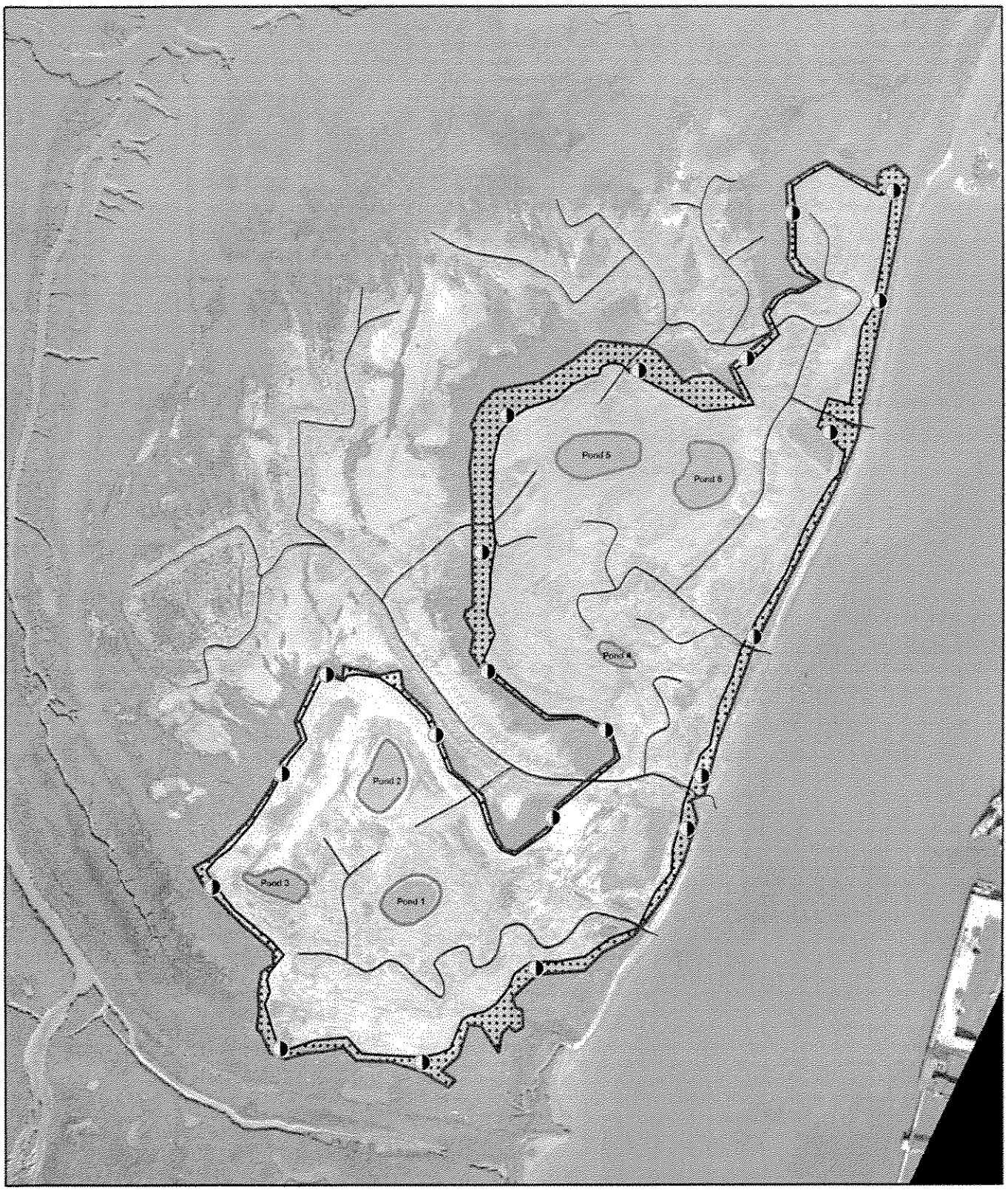

LSA

FIGURE 3

Deepwater Slough Island
Restoration

Grindelia Planting Areas
Restoration Area
Transition Marsh
Ponds
Created channels

0 100 200 400 Feet

I:\PCE130\GIS\Restoration_Figure3.mxd

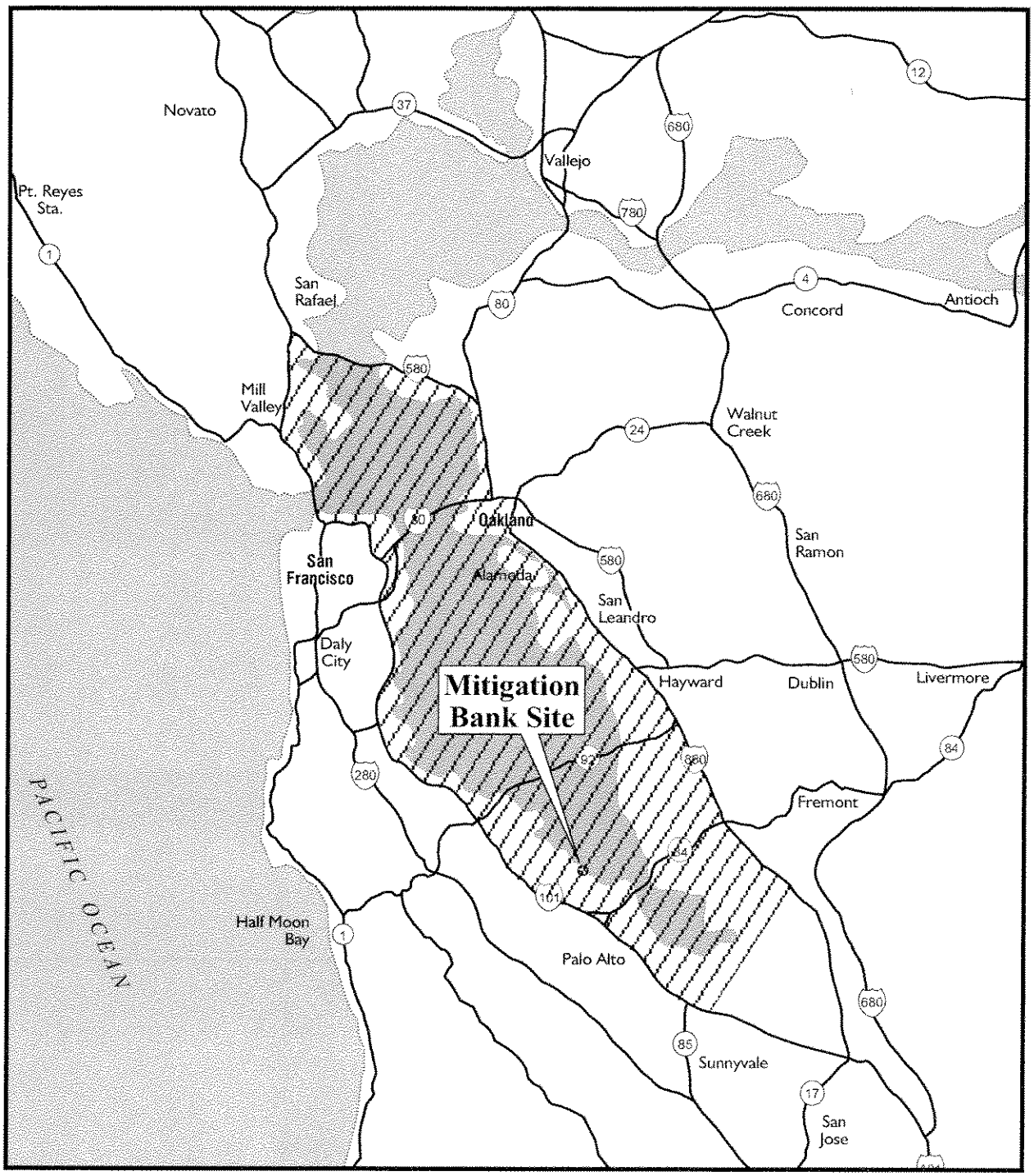

LSA

SERVICE AREA

FIGURE 4

Deepwater Slough Island
Mitigation Bank
Service Area

P:\PCE130\g\MitBankServiceArea.cdr (2/6/04)