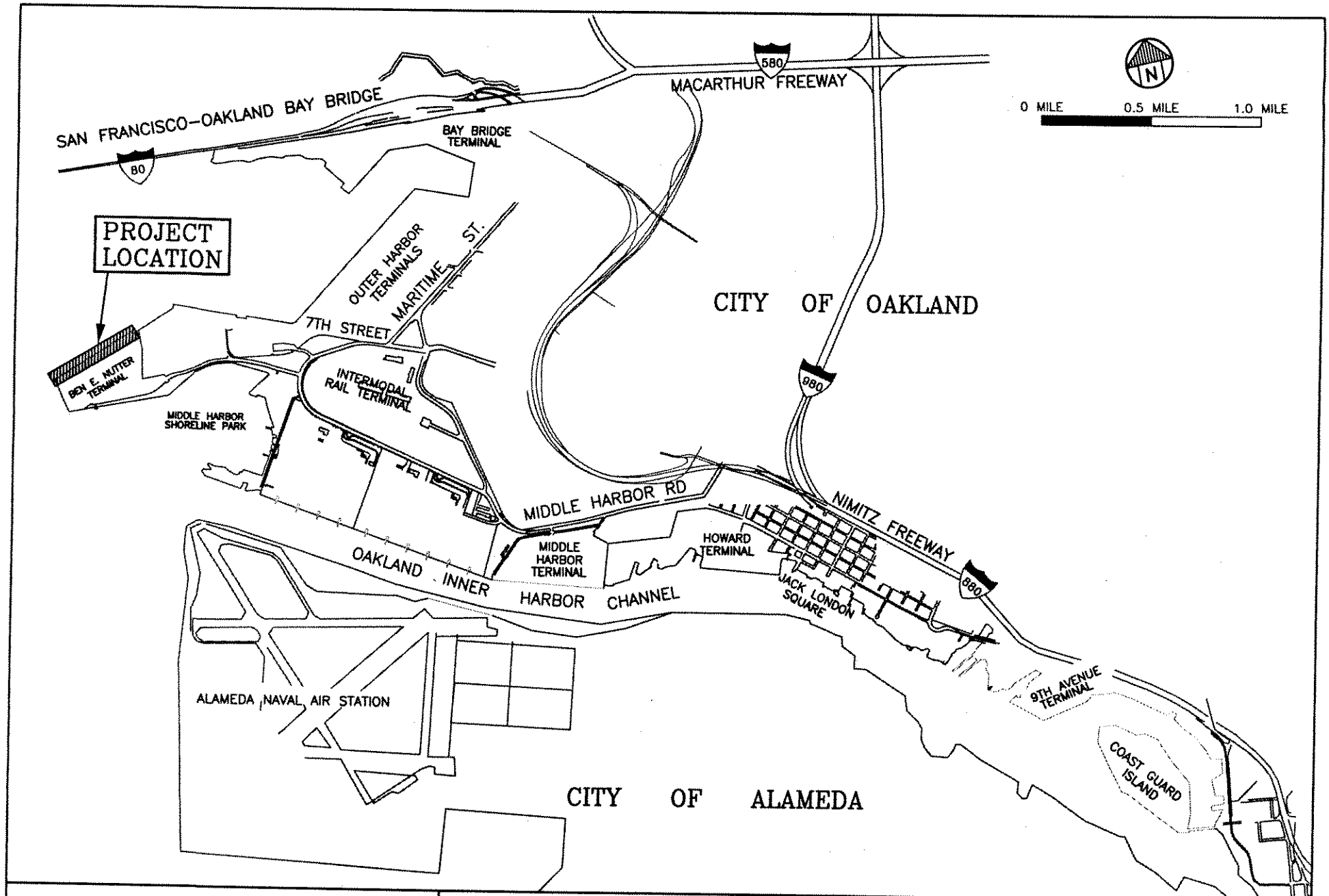

PORT OF OAKLAND

530 WATER ST. OAKLAND, CALIFORNIA

BERTHS 35–37 WHARF AND EMBANKMENT STRENGTHENING PROGRAM

FIGURE 1 – VICINITY MAP

ALL PROPOSED WORK IS WITHIN THE CITY OF OAKLAND AND THE COUNTY OF ALAMEDA

DRAWING PREPARED BY

DATE: 10/24/03 SCALE: AS SHOWN

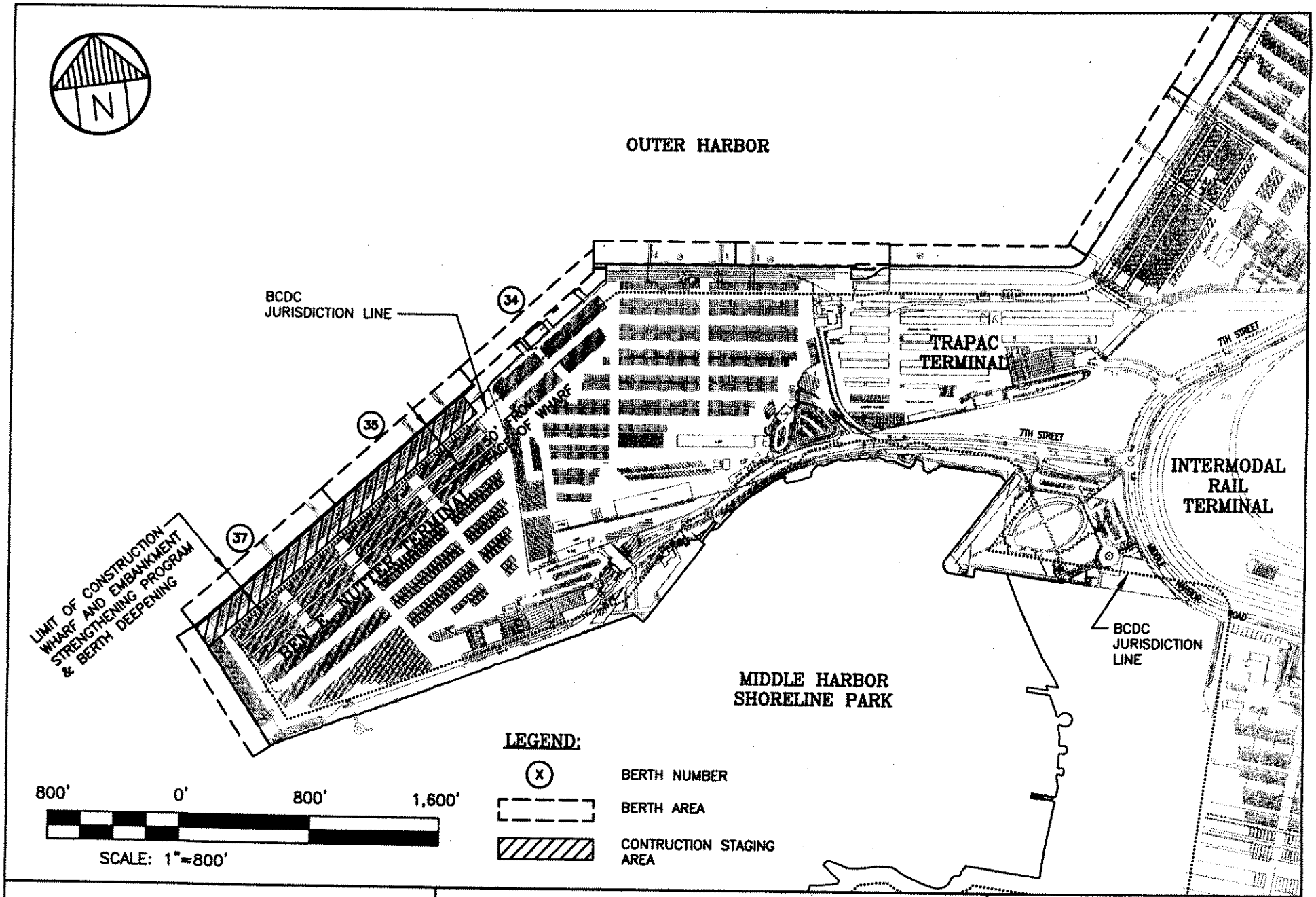

PORT OF OAKLAND

530 WATER ST. OAKLAND, CALIFORNIA

BERTHS 35–37 WHARF AND EMBANKMENT STRENGTHENING PROGRAM

FIGURE 2 – PLAN VIEW

ALL PROPOSED WORK IS WITHIN THE CITY OF OAKLAND AND THE COUNTY OF ALAMEDA

DRAWING PREPARED BY

DATE: 10/24/03 SCALE: AS SHOWN

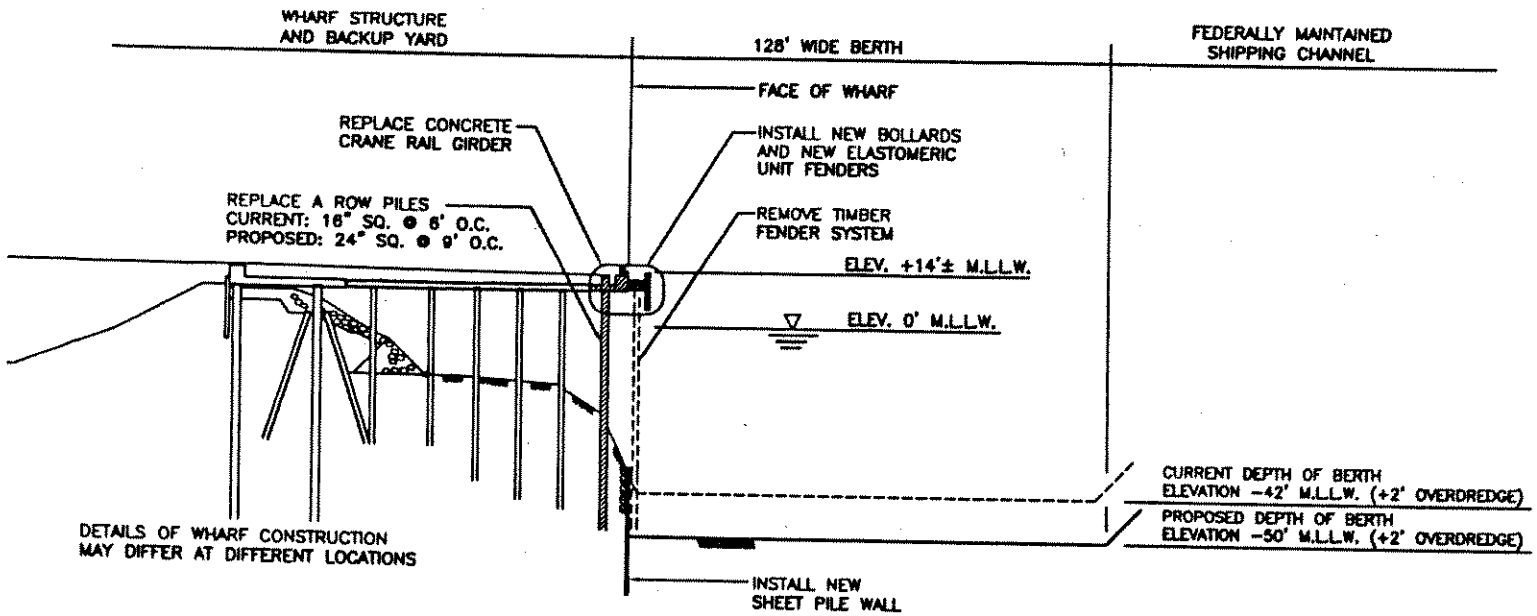

TYPICAL CROSS SECTION AT BERTH 35 & 37

PORT OF OAKLAND 530 WATER ST. OAKLAND, CALIFORNIA	BERTHS 35–37 WHARF AND EMBANKMENT STRENGTHENING PROGRAM	ALL PROPOSED WORK IS WITHIN THE CITY OF OAKLAND AND THE COUNTY OF ALAMEDA
	FIGURE 3 – CROSS SECTION	DRAWING PREPARED BY DATE: 10/24/03 SCALE: AS SHOWN