CHARLES BAR/LARABEE CREEK
(Humboldt County Department of Public Works)

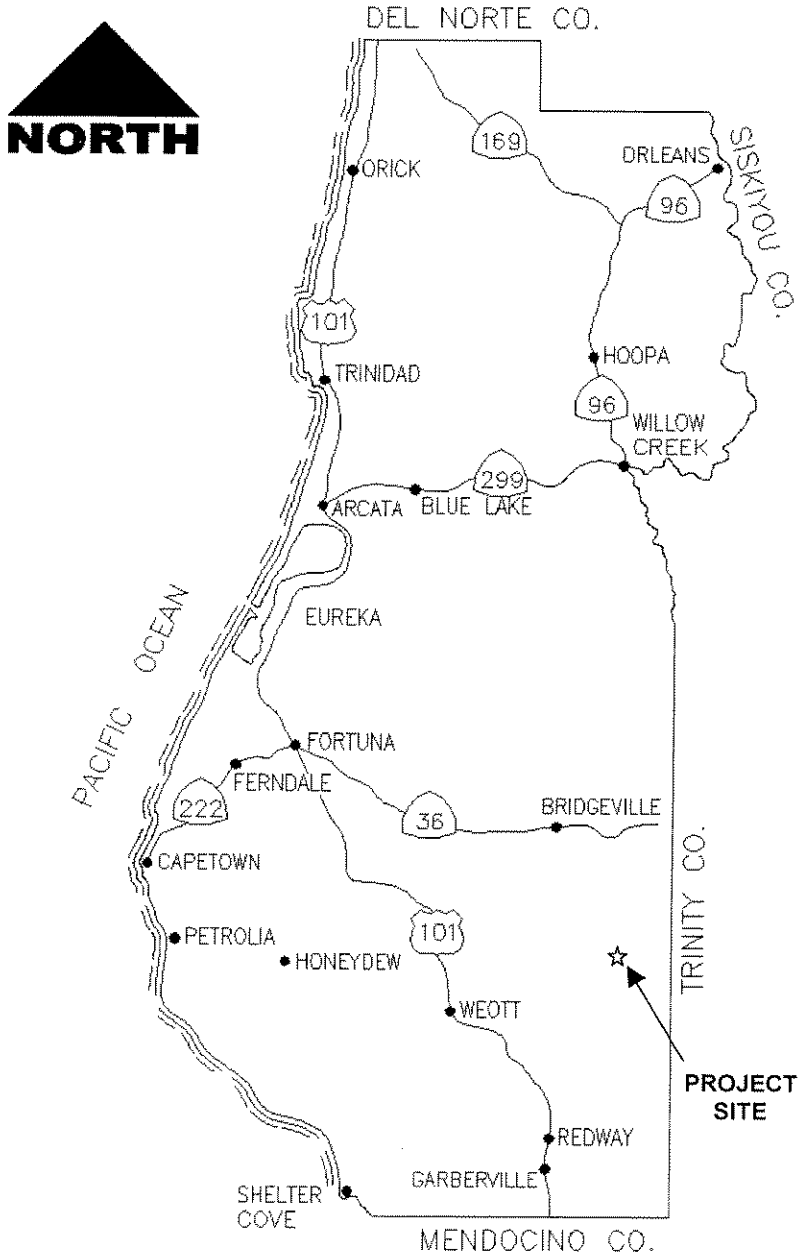

(not to scale)

Applicant's Name: HCPW
Project Title: Gravel Extraction from the Charles Bar
File Number: 28483

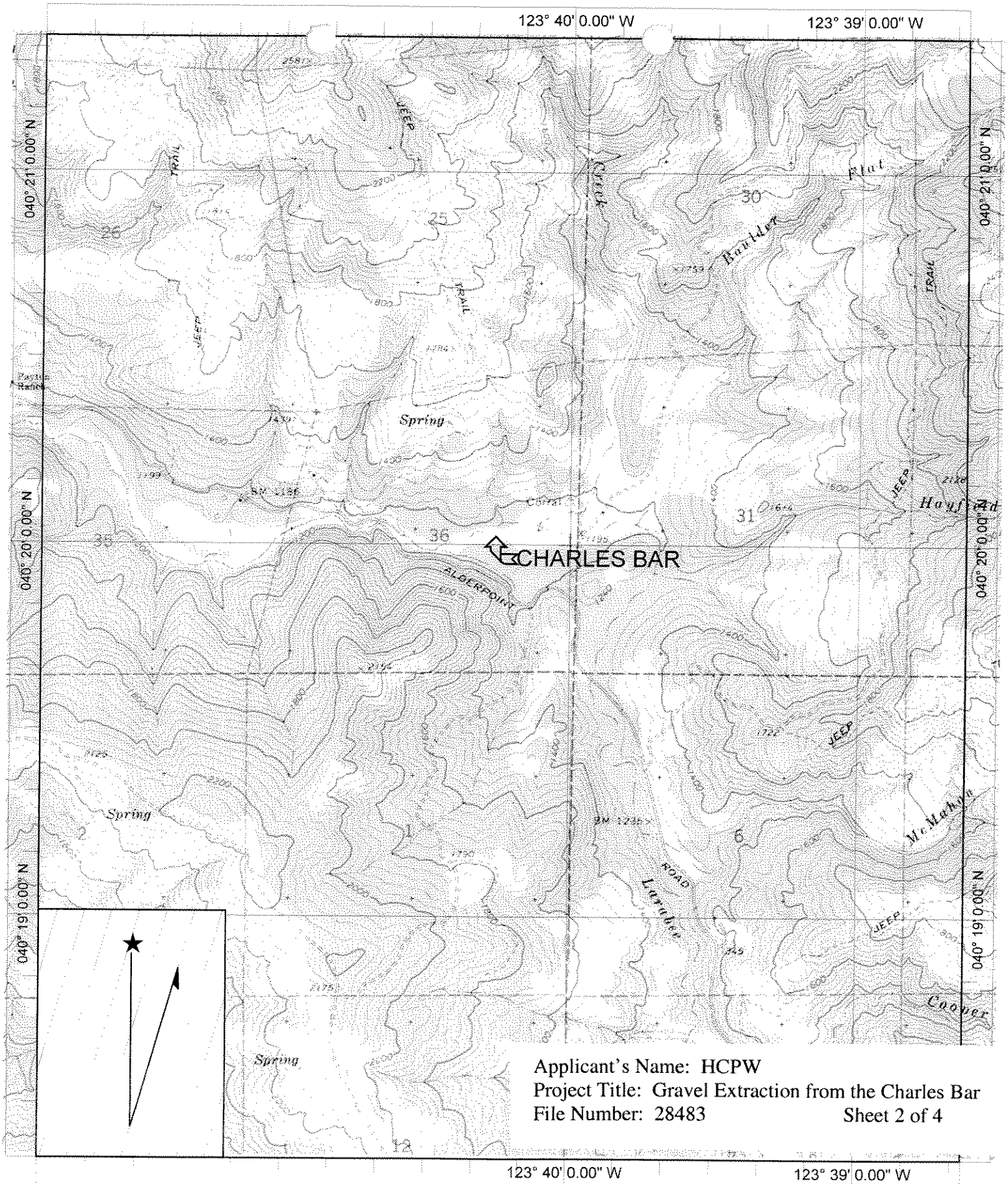

Applicant's Name: HCPW
Project Title: Gravel Extraction from the Charles Bar
File Number: 28483 Sheet 2 of 4

Name: BLOCKSBURG
Date: 12/4/2003
Scale: 1 inch equals 2000 feet

Location: 040° 19' 51.4" N 123° 40' 14.0" W
Caption: County of Humboldt
Public Works Department
Charles Bar/Larabee Creek
Gravel Extraction

Copyright (C) 1997, Maptech, Inc.

CHARLES BAR/LARABEE CREEK
SITE PLAN



Humboldt County Department of Public Works
(Photo Taken June 15, 2003)

Applicant's Name: HCPW
Project Title: Gravel Extraction from the Charles Bar
File Number: 28483 Sheet 3 of 4

CHARLES BAR/LARABEE CREEK
Monitoring Cross Sections
(Humboldt County Department of Public Works, January 28, 2004)

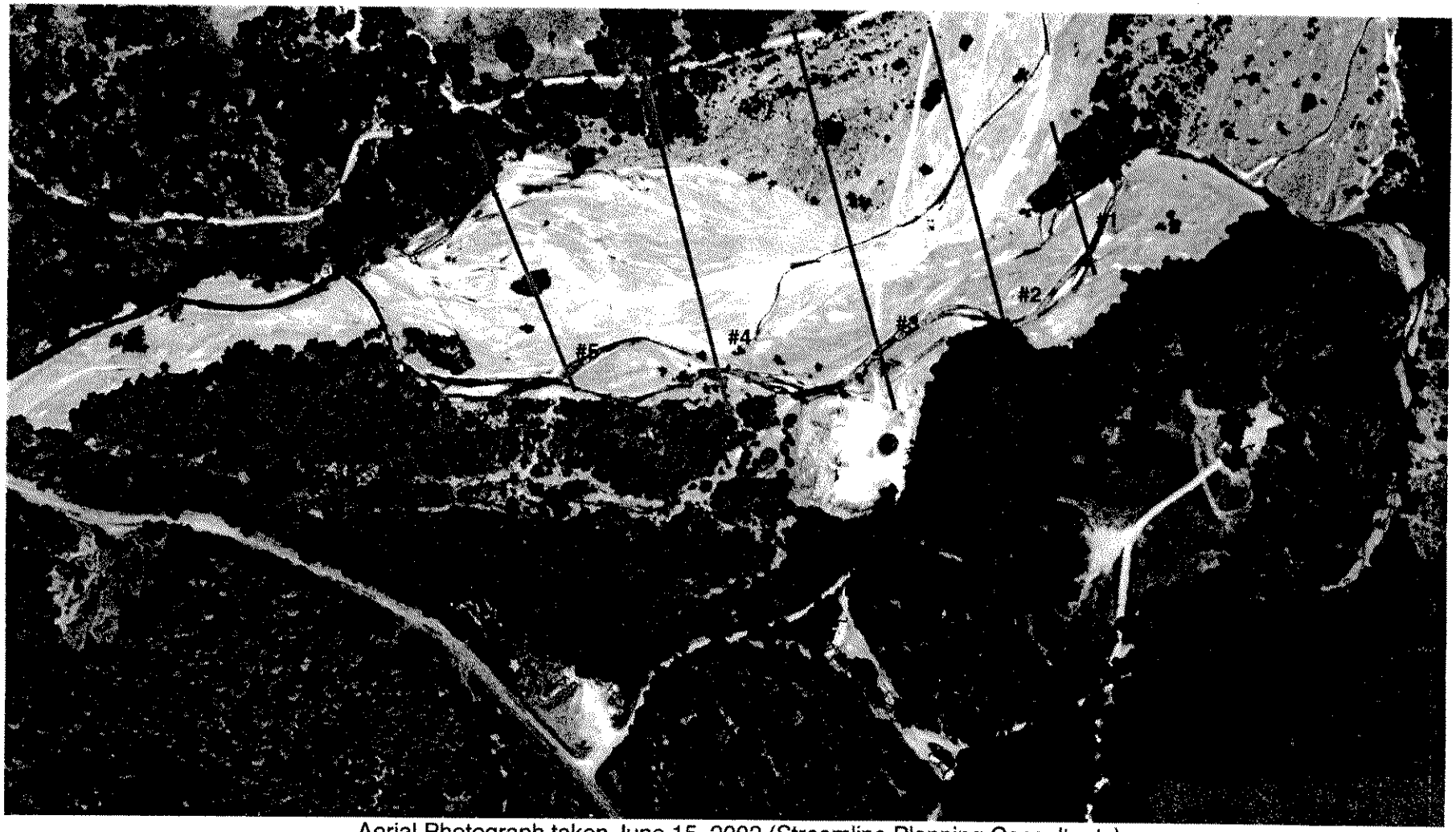

Aerial Photograph taken June 15, 2003 (Streamline Planning Consultants)
(Monitoring Cross Section Locations are Approximate)

Applicant's Name: HCPW
Project Title: Gravel Extraction from the Charles Bar
File Number: 28483 Sheet 4 of 4