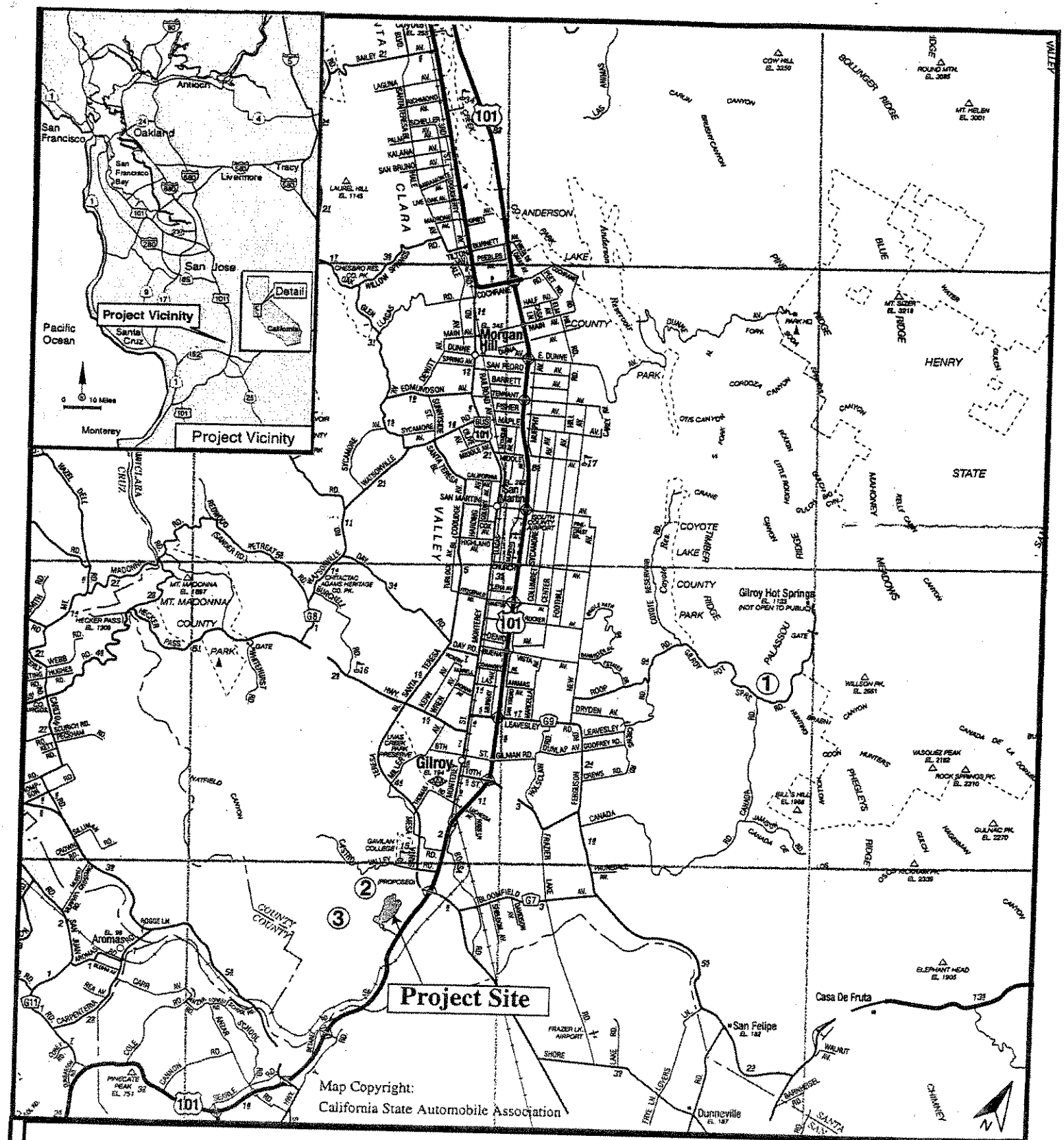

PURPOSE: Quarry Expansion
After the Fact Permit

PROJECT LOCATION

IN: Adjacent Wetlands

AT: Freeman Quarry, Gilroy

COUNTY OF: Santa Clara

STATE: CA

APPLICATION BY:
Mr. Verne Freeman
for Granite Construction Co.

Sheet 1 of 6



PURPOSE: Quarry Expansion
After the Fact Permit

APPLICATION BY:
Mr. Verne Freeman
for Granite Construction Co.

JURISDICTIONAL WATERS
PRIOR TO QUARRY CONSTRUCTION

IN: Adjacent Wetlands

AT: Freeman Quarry, Gilroy

COUNTY OF: Santa Clara

STATE: CA



EXHIBIT PLAT FOR WETLANDS AREAS FREEMAN QUARRY, GILROY, CA.

PURPOSE: Quarry Expansion
After the Fact Permit

APPLICATION BY:
Mr. Verne Freeman
For Granite Construction Co.

IN: Adjacent Wetlands
AT: Freeman Quarry, Gilroy
COUNTY OF: Santa Clara
STATE: CA

Sheet 3 of 6

LICENSED LAND SURVEYOR
KEITH W. SPENCER
EXP. 12-31-06
NO. 6406
STATE OF CALIFORNIA

12/12/2003 16:07

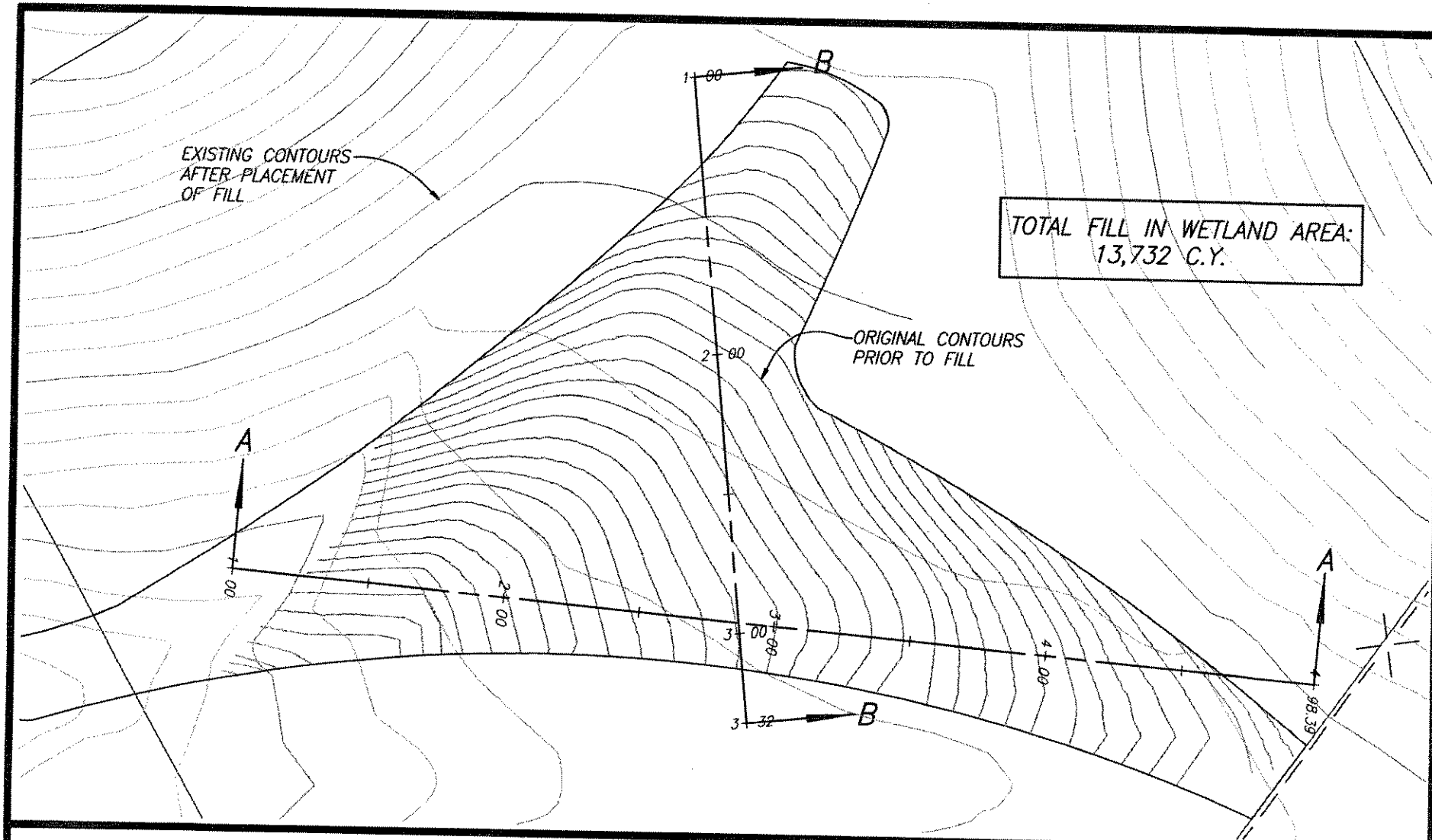

EXHIBIT "A"

SECTION EXHIBIT

Keith W Spencer

Signature Not Verified

Digitally signed by Keith W Spencer
DN: cn=Keith W Spencer, o=Benchmark Engineering, Inc, c=US
Date: 2003.12.12 16:11:25 -08'00'

LICENSED LAND SURVEYOR
KEITH W. SPENCER
EXP. 12-31-06
NO. 6406
STATE OF CALIFORNIA

12/12/2003 15:26

PURPOSE: Quarry Expansion
After the Fact Permit

APPLICATION BY:
Mr. Verne Freeman
For Granite Construction Co.

IN: Adjacent Wetlands
AT: Freeman Quarry, Gilroy
COUNTY OF: Santa Clara
STATE: CA

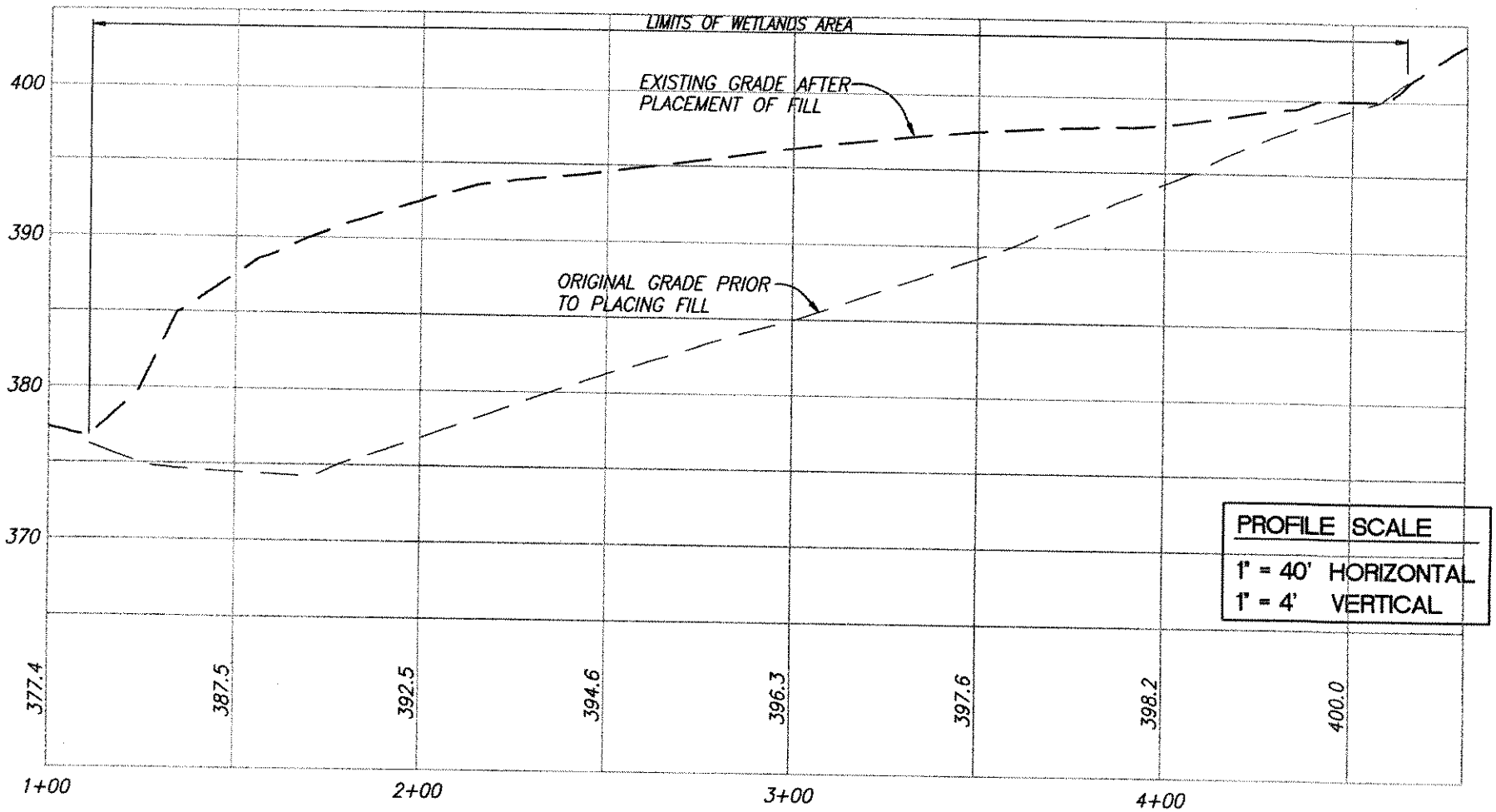

EXHIBIT "B"

SECTION A

Signature Not Verified

Keith W Spencer

Digitally signed by Keith W Spencer
DN: cn=Keith W Spencer, o=Benchmark Engineering, Inc, c=US
Date: 2003.12.12 16:11:44 -08'00'

LICENSED LAND SURVEYOR
KEITH W. SPENCER
EXP. 12-31-06
NO. 6406
STATE OF CALIFORNIA

12/12/2003 15:26

PURPOSE: Quarry Expansion
After the Fact Permit

APPLICATION BY:
Mr. Verne Freeman
For Granite Construction Co.

IN: Adjacent Wetlands
AT: Freeman Quarry, Gilroy
COUNTY OF: Santa Clara
STATE: CA

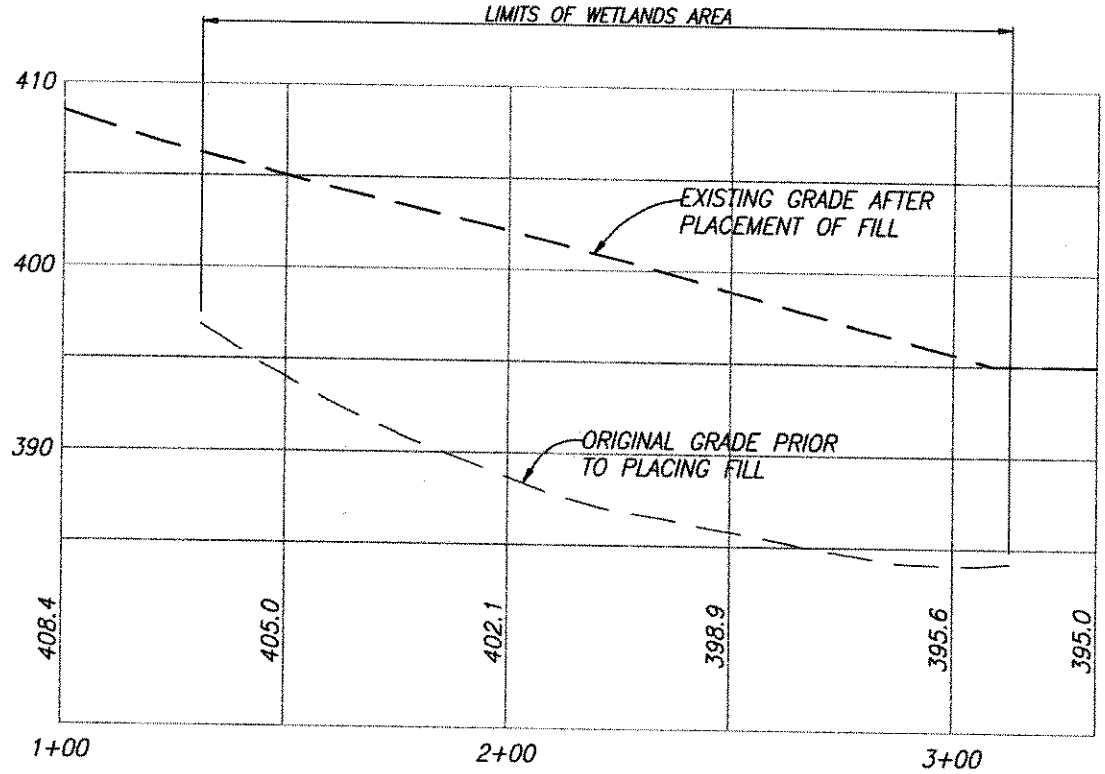

PROFILE SCALE	
1" = 40'	HORIZONTAL
1" = 4'	VERTICAL

EXHIBIT "C"

SECTION B

Keith W Spencer

Signature Not Verified

Digitally signed by Keith W Spencer
DN: cn=Keith W Spencer, o=Benchmark Engineering, Inc, c=US
Date: 2003.12.12 16:12:00 -08'00'

LICENSED LAND SURVEYOR
KEITH W. SPENCER
EXP. 12-31-06
NO. 6406
STATE OF CALIFORNIA

12/12/2003 15:59

PURPOSE: Quarry Expansion
After the Fact Permit

APPLICATION BY:
Mr. Verne Freeman
For Granite Construction Co.

IN: Adjacent Wetlands
AT: Freeman Quarry, Gilroy
COUNTY OF: Santa Clara
STATE: CA