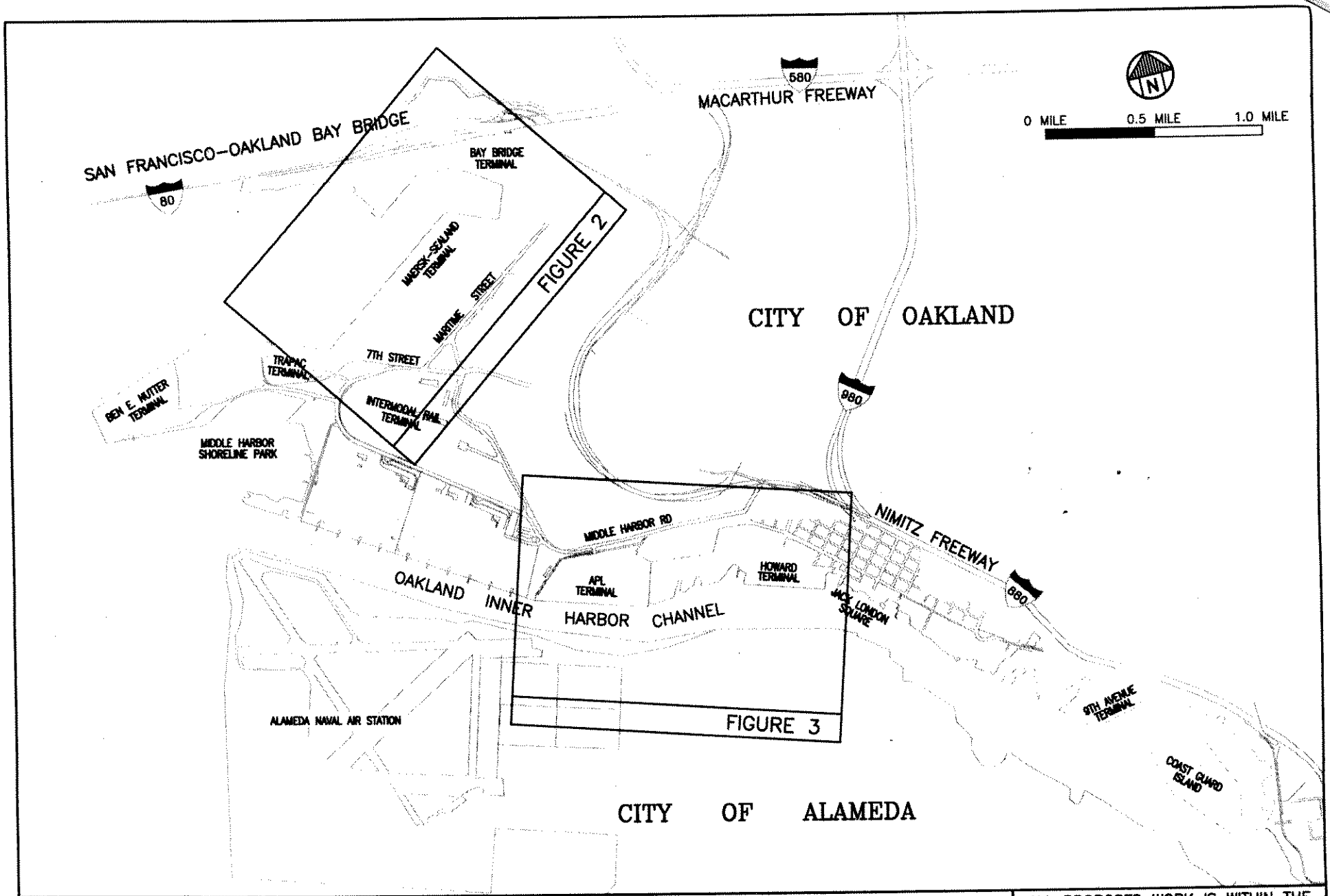

PORT OF OAKLAND

530 WATER ST. OAKLAND, CALIFORNIA

WHARF AND EMBANKMENT STRENGTHENING PROGRAM

FIGURE 1 – VICINITY MAP

ALL PROPOSED WORK IS WITHIN THE CITY OF OAKLAND AND THE COUNTY OF ALAMEDA

DRAWING PREPARED BY W.H. BIRKINSHAW
DATE: 8/29/03 SCALE: AS SHOWN

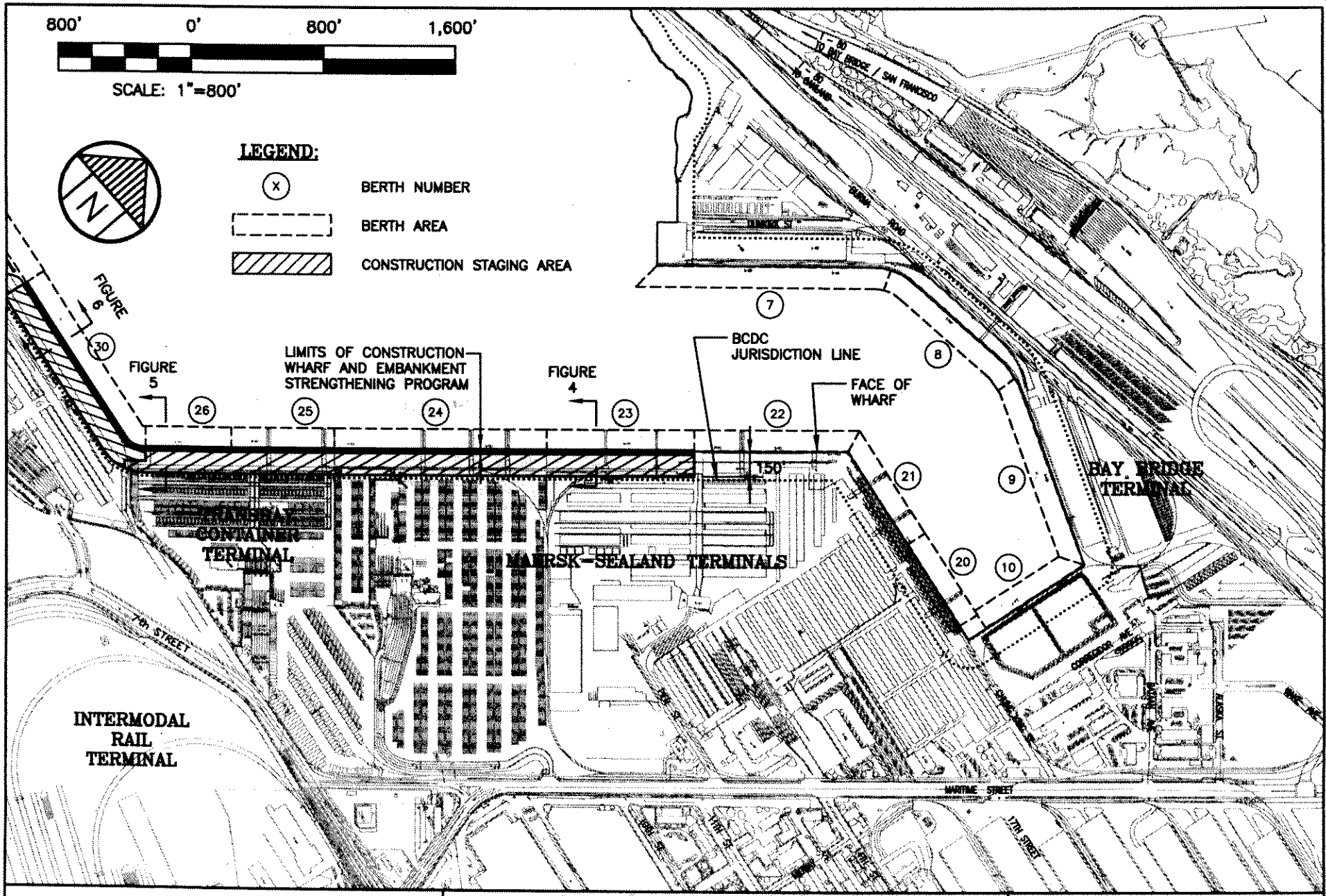

PORT OF OAKLAND

530 WATER ST. OAKLAND, CALIFORNIA

WHARF AND EMBANKMENT STRENGTHENING PROGRAM

FIGURE 2 – PLAN VIEW

ALL PROPOSED WORK IS WITHIN THE CITY OF OAKLAND AND THE COUNTY OF ALAMEDA

DRAWING PREPARED BY W.H. BIRKINSHAW
DATE: 8/29/03 SCALE: AS SHOWN

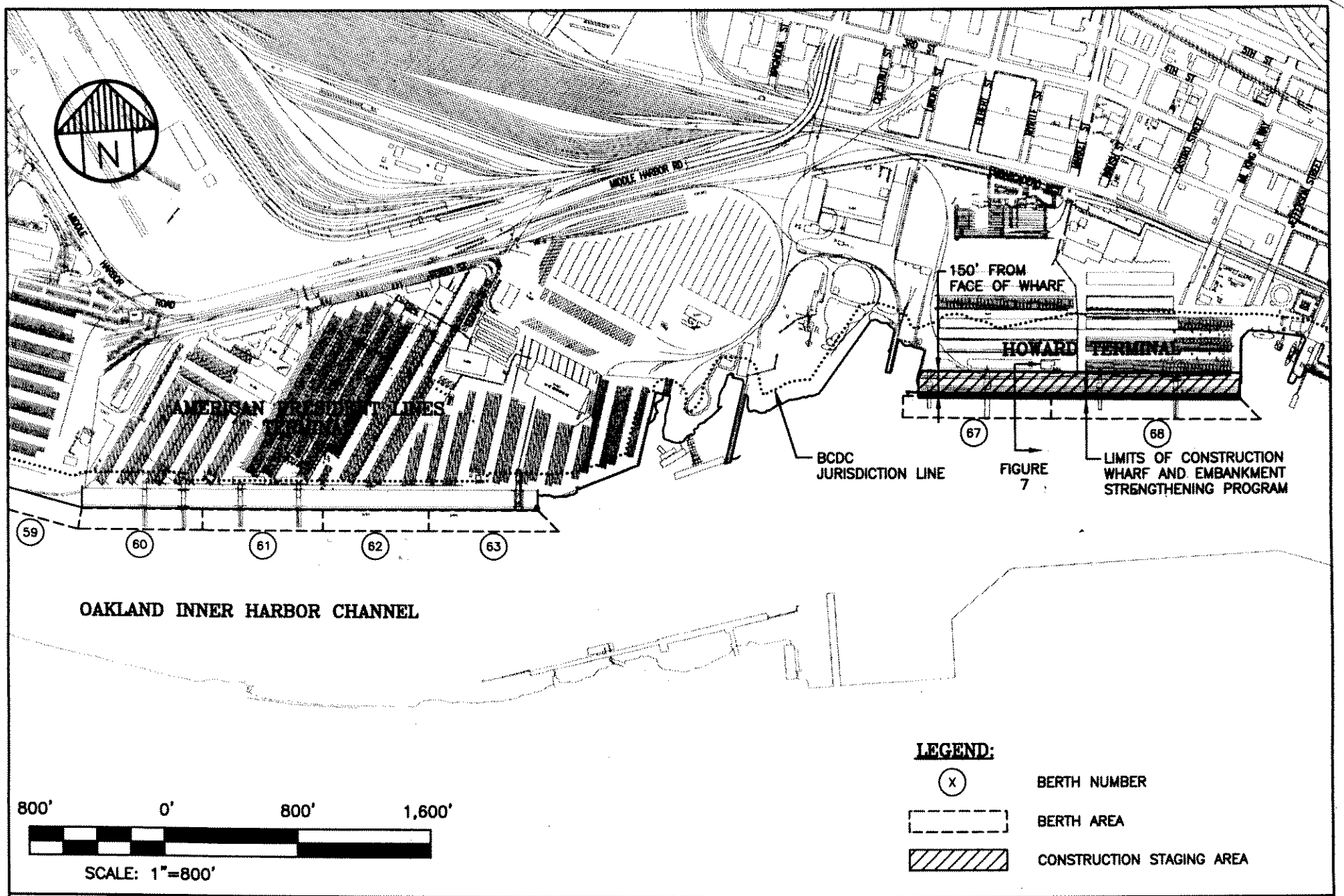

PORT OF OAKLAND

530 WATER ST. OAKLAND, CALIFORNIA

WHARF AND EMBANKMENT STRENGTHENING PROGRAM

FIGURE 3 – PLAN VIEW

ALL PROPOSED WORK IS WITHIN THE CITY OF OAKLAND AND THE COUNTY OF ALAMEDA

DRAWING PREPARED BY W.H. BIRKINSHAW
DATE: 8/29/03 SCALE: AS SHOWN

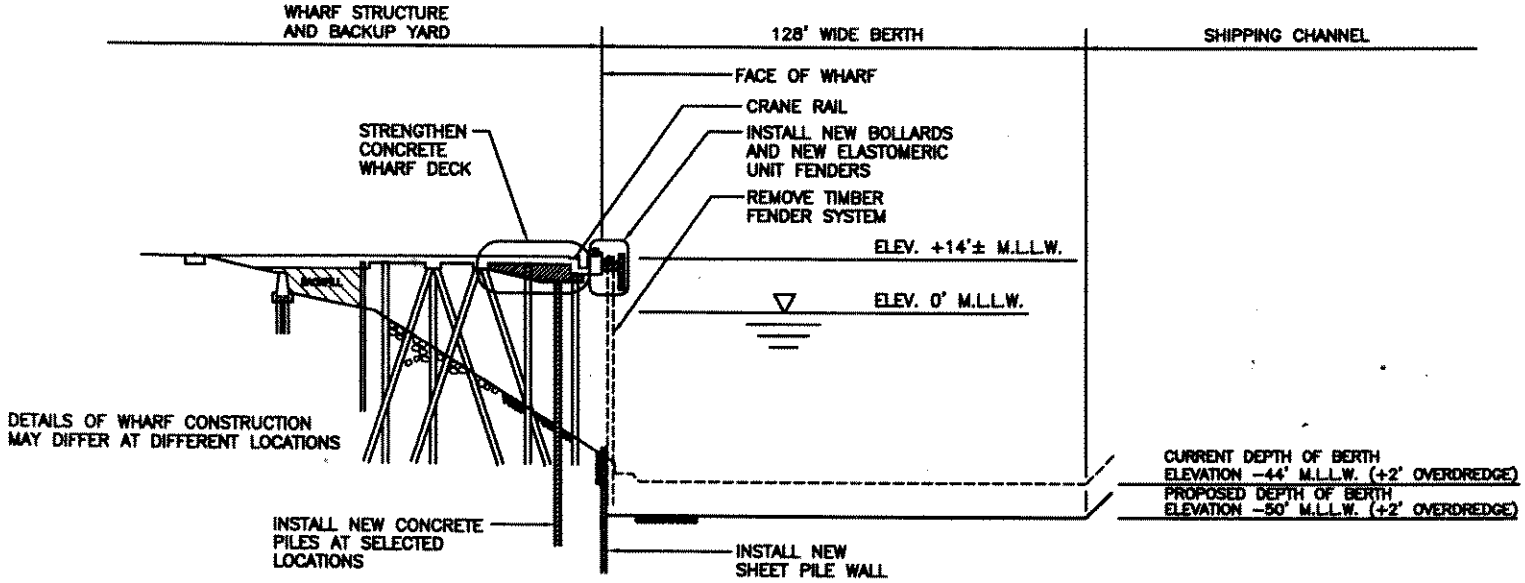

TYPICAL CROSS SECTION AT BERTHS 23, 24 & 25

PORT OF OAKLAND 530 WATER ST. OAKLAND, CALIFORNIA	WHARF AND EMBANKMENT STRENGTHENING PROGRAM	ALL PROPOSED WORK IS WITHIN THE CITY OF OAKLAND AND THE COUNTY OF ALAMEDA
	FIGURE 4 – CROSS SECTION	DRAWING PREPARED BY W.H. BIRKINSHAW DATE: 8/29/03 SCALE: 1"=50'

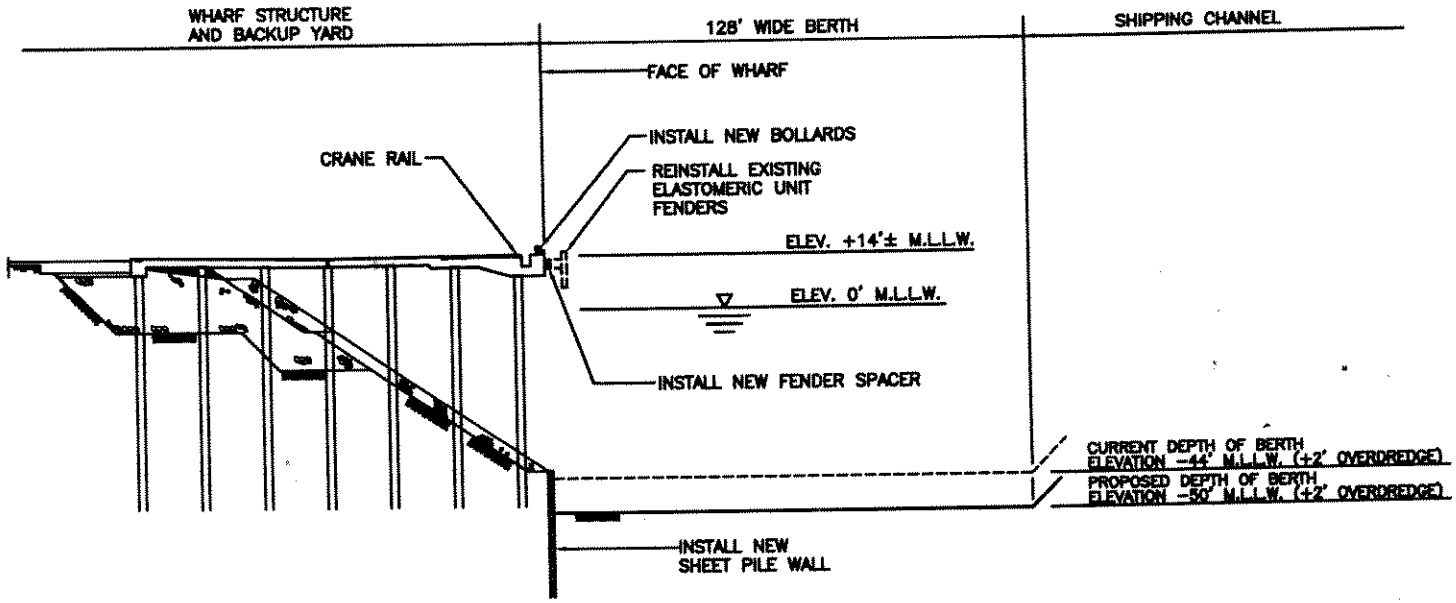

TYPICAL CROSS SECTION AT BERTH 26

PORT OF OAKLAND 530 WATER ST. OAKLAND, CALIFORNIA	**WHARF AND EMBANKMENT STRENGTHENING PROGRAM**	ALL PROPOSED WORK IS WITHIN THE CITY OF OAKLAND AND THE COUNTY OF ALAMEDA
	FIGURE 5 – CROSS SECTION	DRAWING PREPARED BY W.H. BIRKINSHAW DATE: 8/29/03 SCALE: 1"=50'

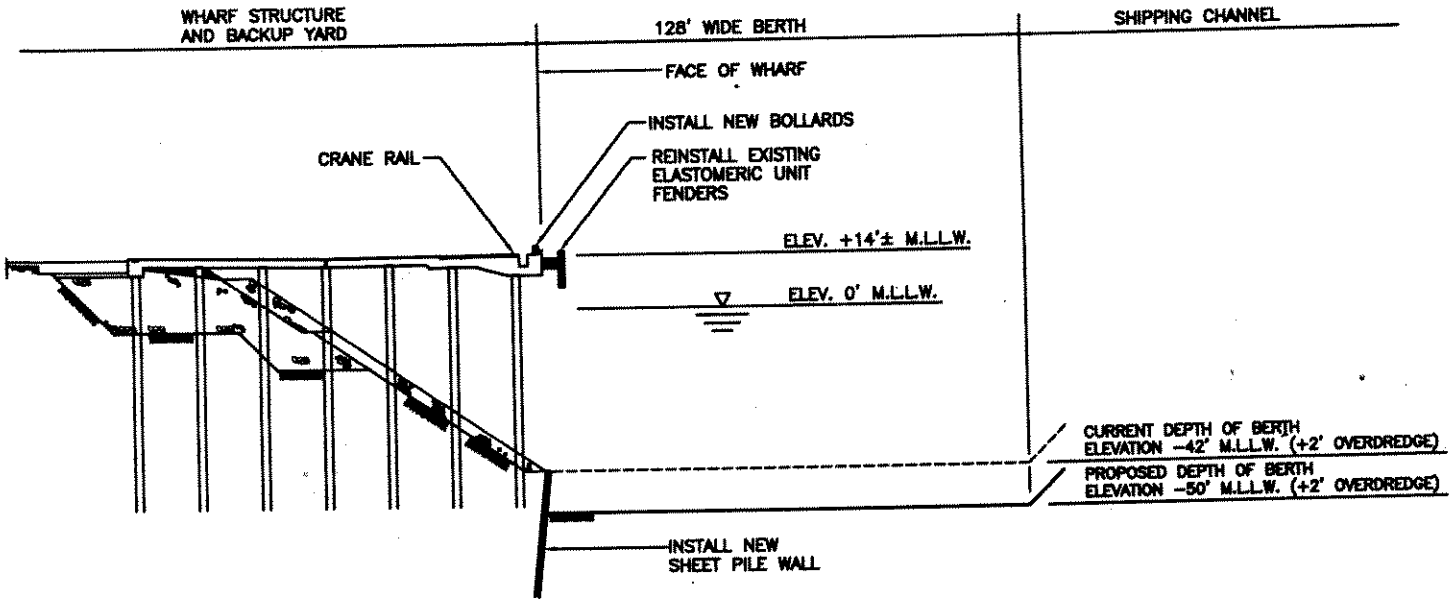

TYPICAL CROSS SECTION AT BERTH 30

PORT OF OAKLAND 530 WATER ST. OAKLAND, CALIFORNIA	WHARF AND EMBANKMENT STRENGTHENING PROGRAM	ALL PROPOSED WORK IS WITHIN THE CITY OF OAKLAND AND THE COUNTY OF ALAMEDA
	FIGURE 6 – CROSS SECTION	DRAWING PREPARED BY W.H. BIRKINSHAW DATE: 8/29/03 SCALE: 1"=50'