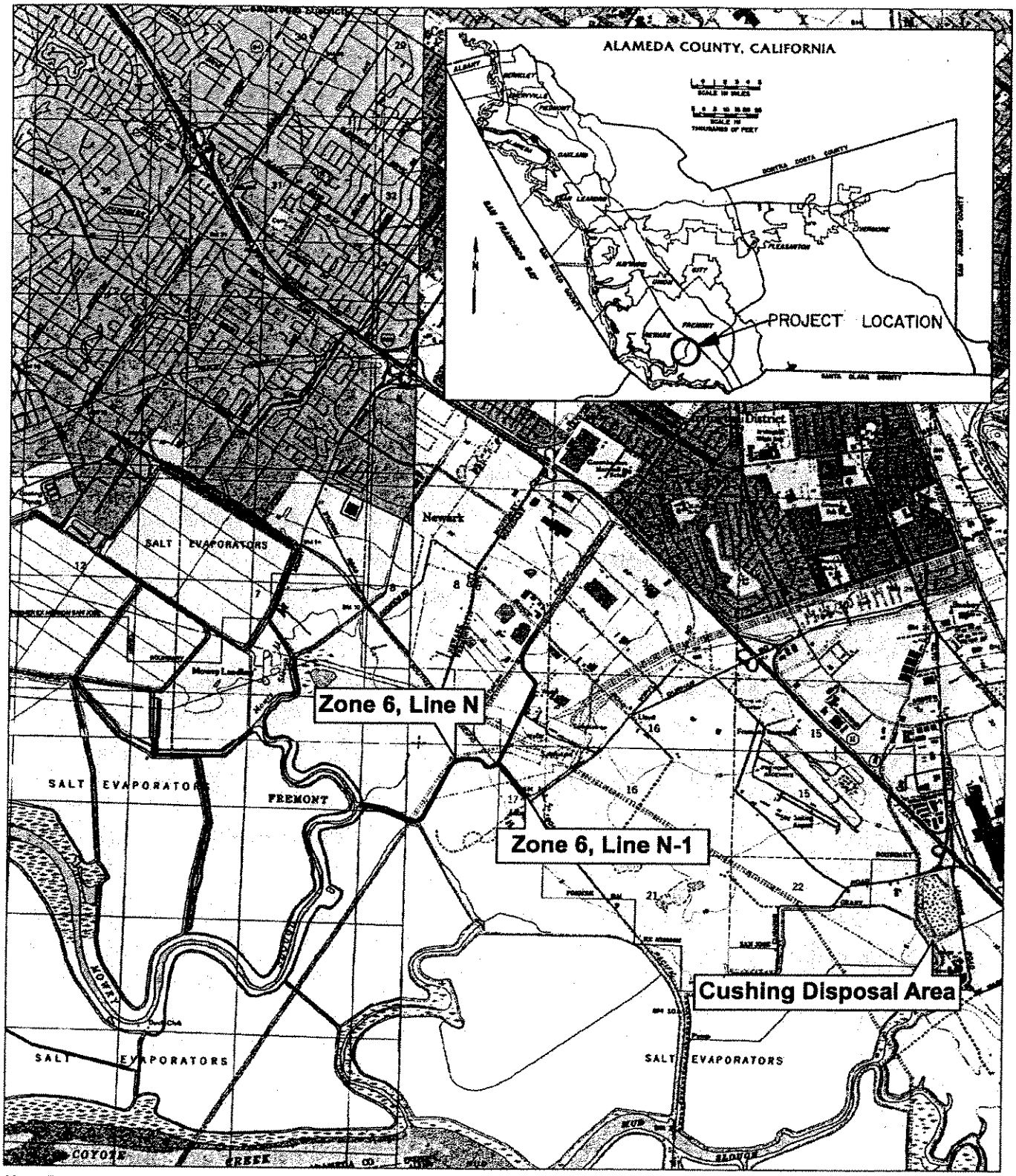

Note: Base map prepared from Terrain Navigator Pro
USGS 7.5 minute quadrangle map(s).

0 4000
Scale in Feet

Aug 20, 2004 2:57pm dholmer K:\Jobs\040260-County_of_Alameda\04026001\04026001-12.dwg Figure 1

ANCHOR ENVIRONMENTAL, L.L.C.

Wetlands Research Associates, Inc.

Figure 1
Project Vicinity Map
County of Alameda

LINE N-1 STA. 2+00 (Cross-Section 3)

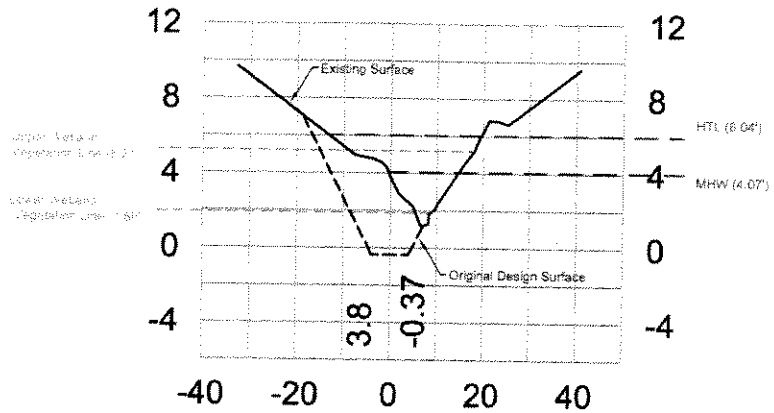

LINE N STA. 55+00 (Cross-Section 8)

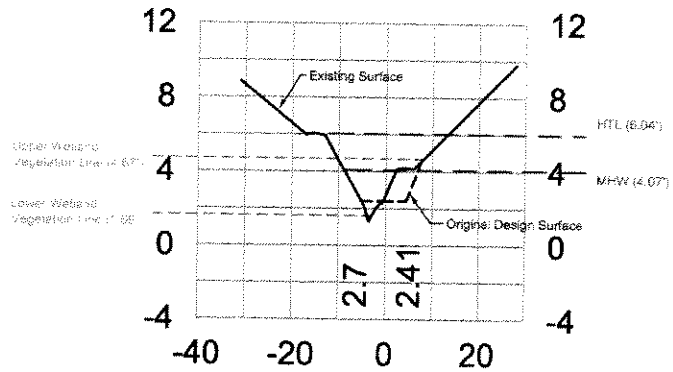

LINE N STA. 18+50 (Cross-Section 13)

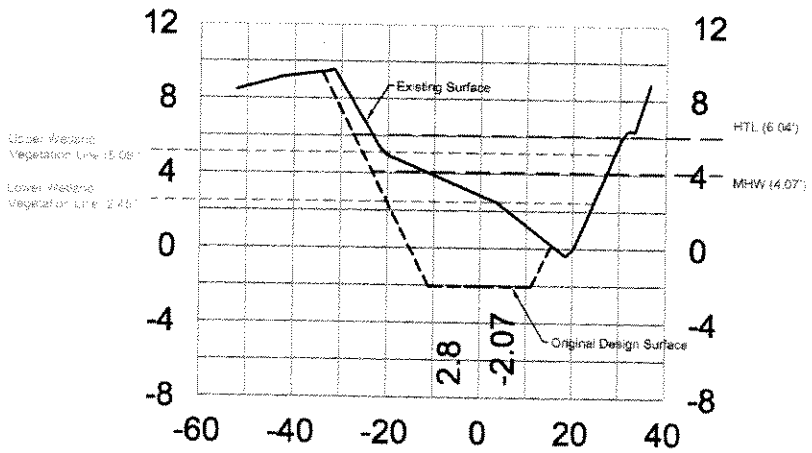

0 40
Horizontal Scale in Feet
Vertical Exaggeration x10

ANCHOR ENVIRONMENTAL, L.L.C.

Wetlands Research Associates, Inc.

Figure 2
Typical Cross-Sections
ACPWA Zone 6, Line N and N-1 Flood Control Channels
Biological Assessment