PROJECT LOCATION MAP

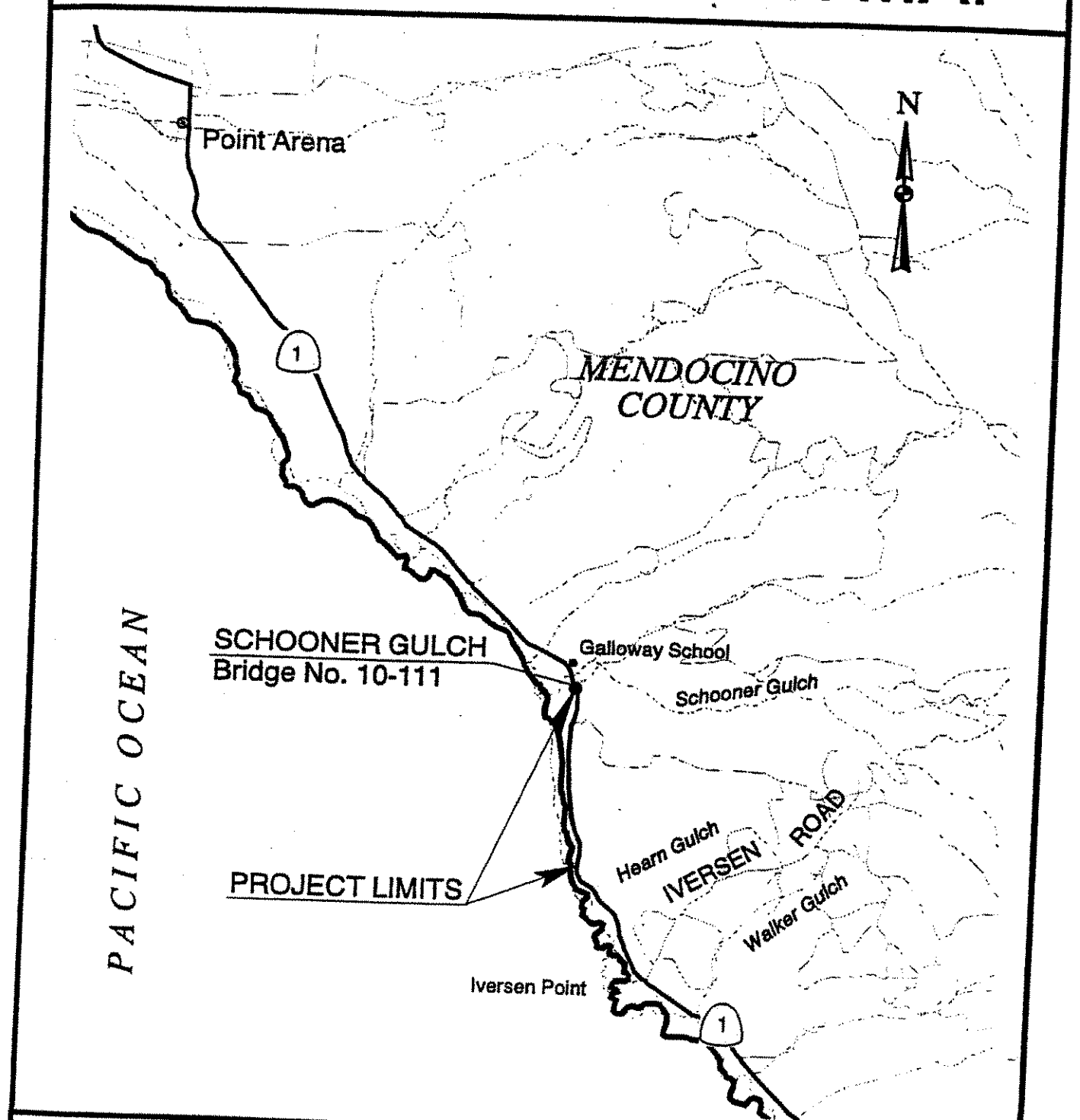

STATE OF CALIFORNIA DEPARTMENT OF TRANSPORTATION	REALIGNMENT	
	Men-1 KP 17.2/18.2 (PM 10.7/11.3)	EA 01-30790K

FIGURE 1

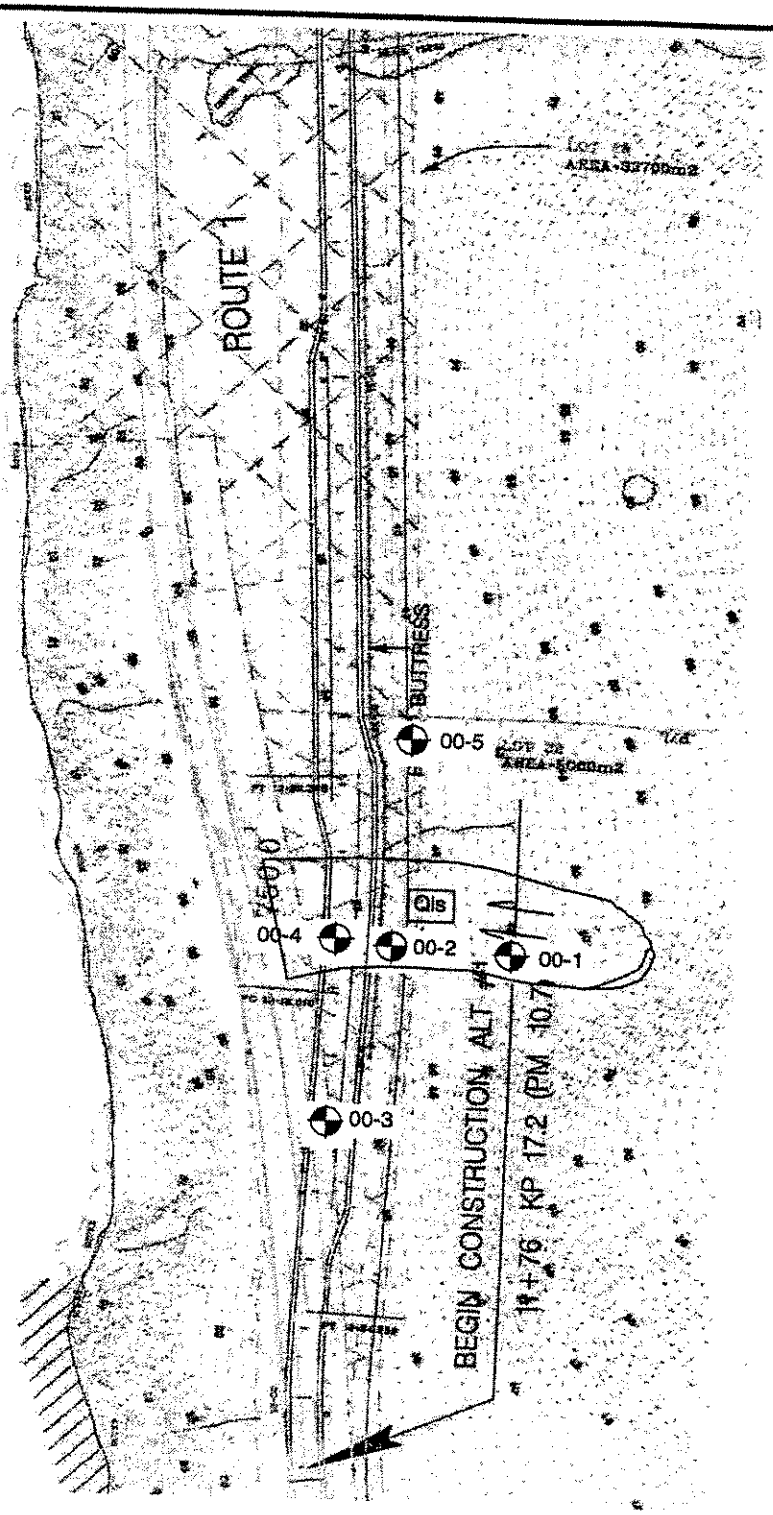

00-1: Denotes numbers and locations of borings advanced for this investigation

N

NO SCALE

CALTRANS Engineering Service Center Division of Structural Foundations Office of Roadway Geotechnical Engineering - North	EA: 01-307900 Date: 07/10/00	PROPOSED LANDSLIDE MITIGATION, PLAN VIEW	
	01-MEN-1 / KP 17.2/18.2 (PM 10.7/11.3) Geotechnical Design Report		PLATE NO. (1 of 2) A-2

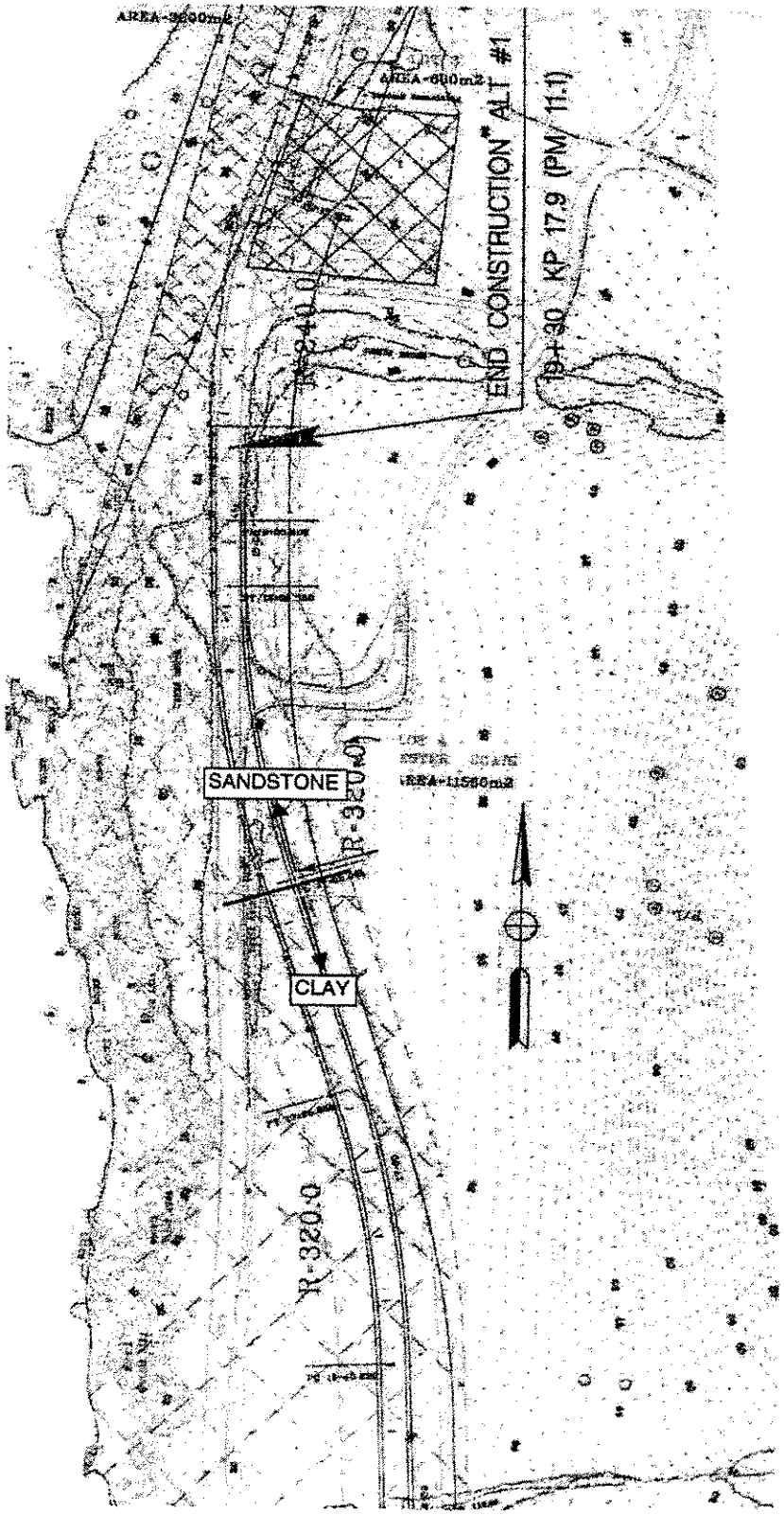

N

NO SCALE

CALTRANS Engineering Service Center Division of Structural Foundations Office of Roadway Geotechnical Engineering - North	EA: 01-307900 Date: 07/10/00	PROPOSED LANDSLIDE MITIGATION, PLAN VIEW	
	01-MEN-1 / KP 17.2/18.2 (PM 10.7/11.3) Geotechnical Design Report		PLATE NO. (2 of 2) A-2