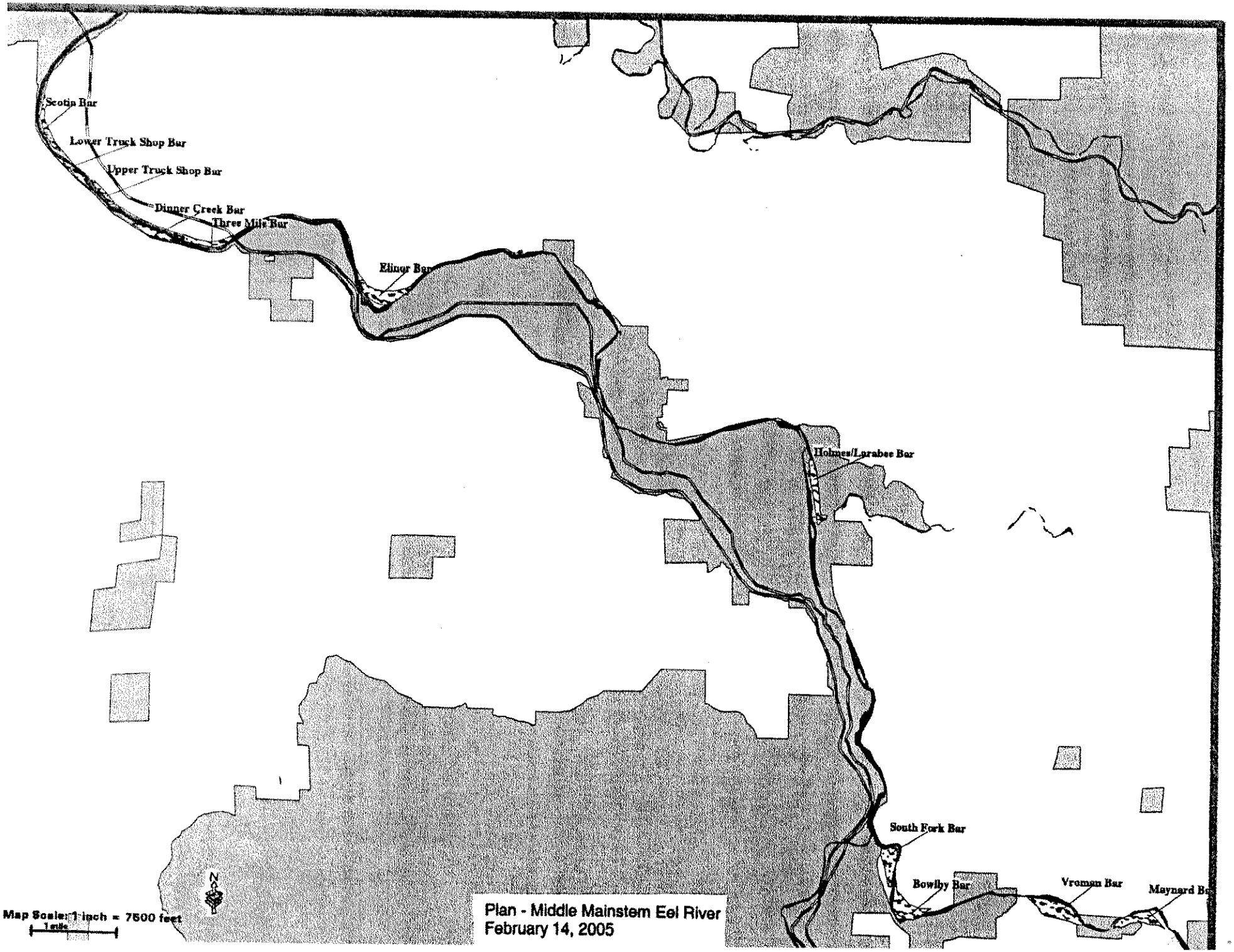
Scotia Bar
Lower Truck Shop Bar
Upper Truck Shop Bar
Dinner Creek Bar
Three Mile Bar
Elinor Bar
Holmes/Larabee Bar
South Fork Bar
Bowlby Bar
Vroman Bar
Maynard Bar
N
Map Scale: 1 inch = 7500 feet
1 mile
Plan - Middle Mainstem Eel River
February 14, 2005

Bowlby Bar

Monitoring Sections and Project Area
February 14, 2005

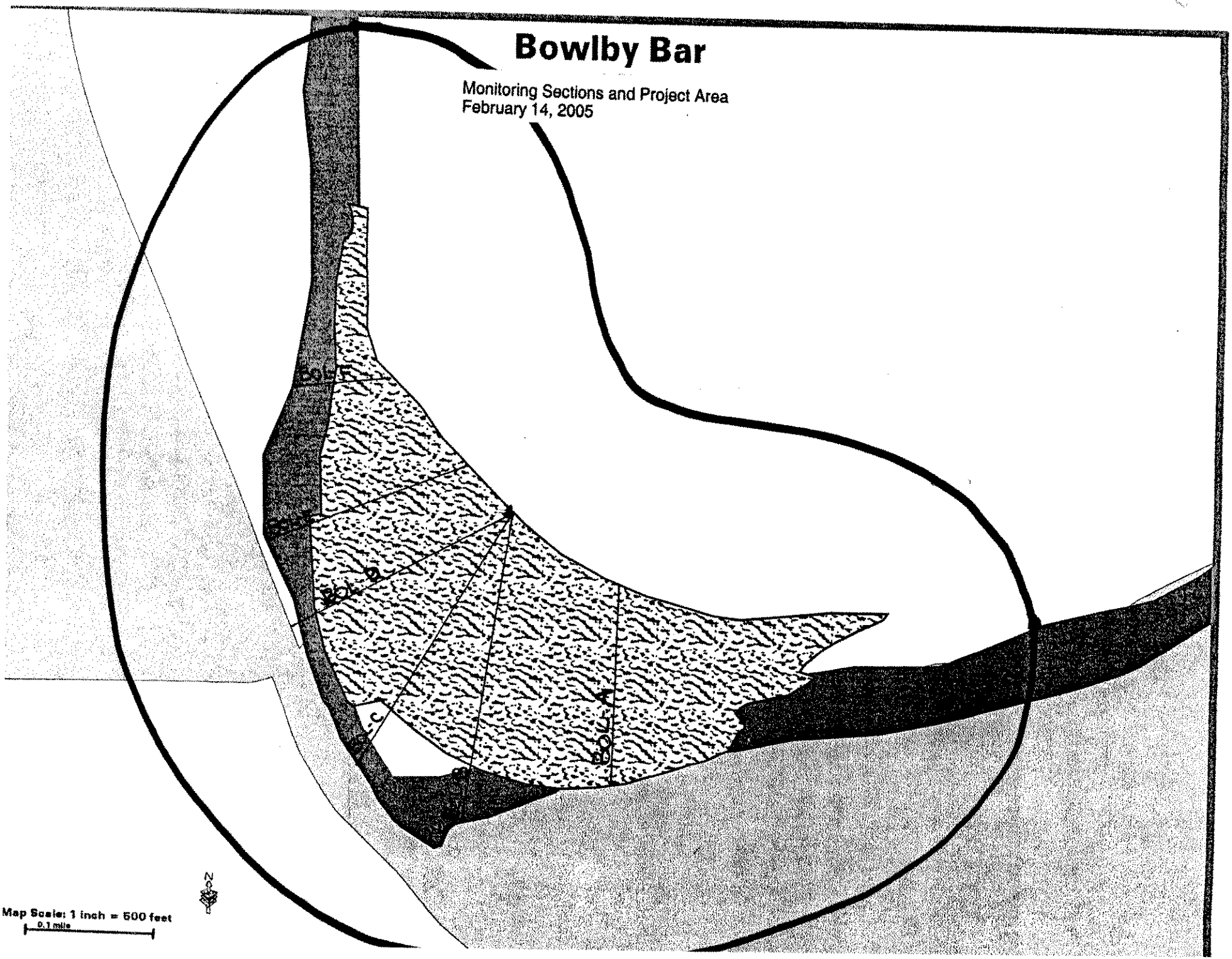

Maynard Bar

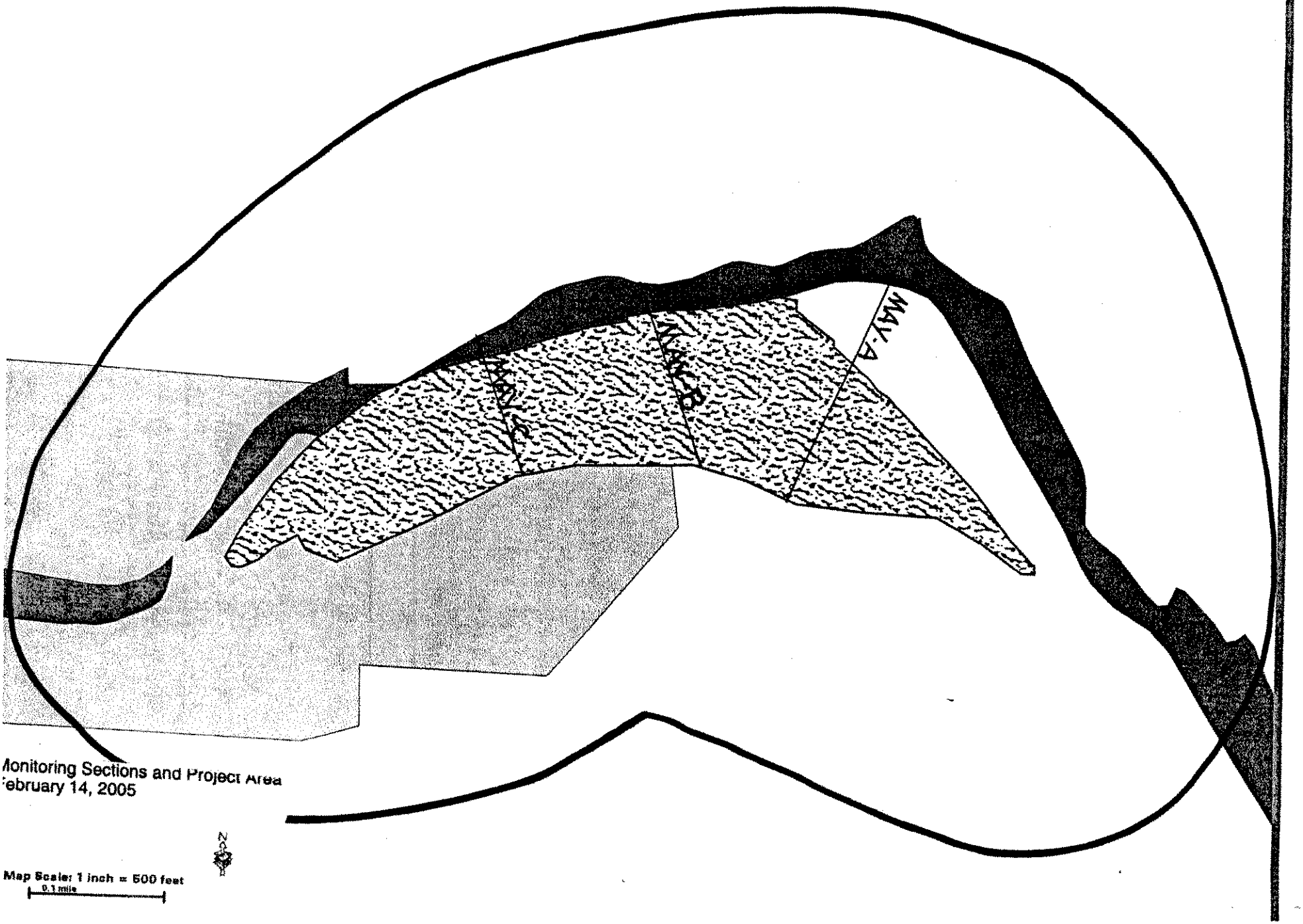

Monitoring Sections and Project Area
February 14, 2005

Elinor Bar

Monitoring Sections and Project Area
February 14, 2005

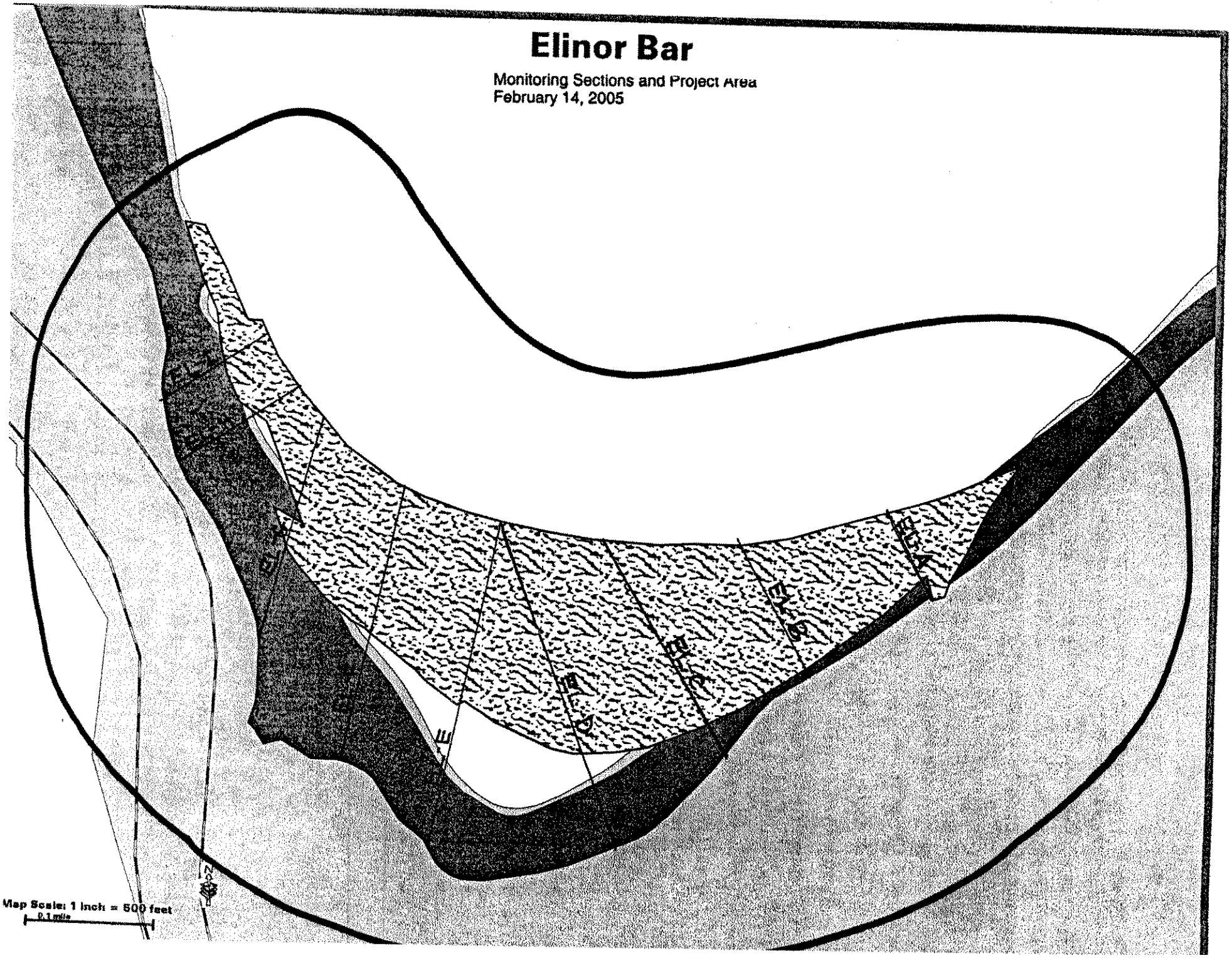

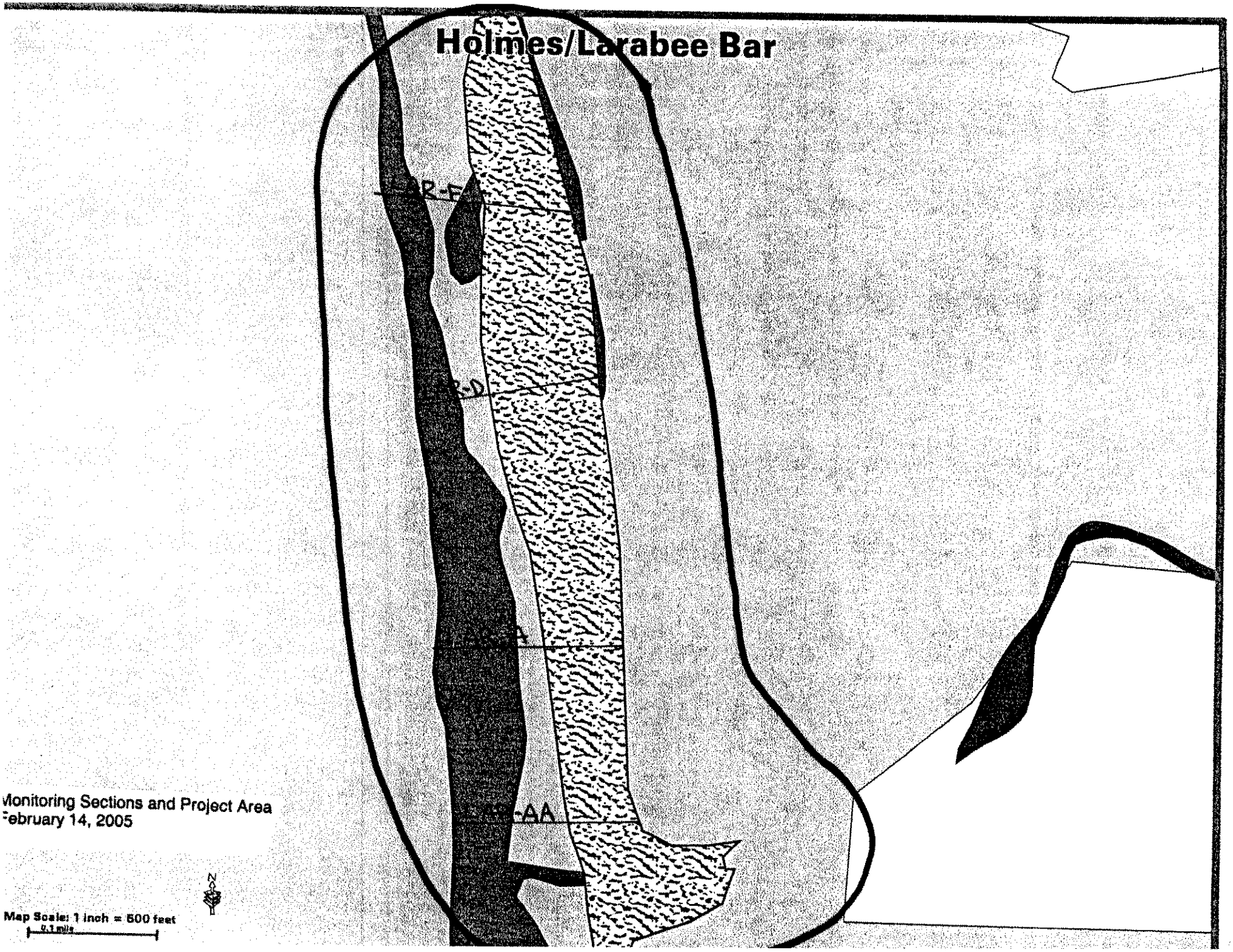

Monitoring Sections and Project Area
February 14, 2005

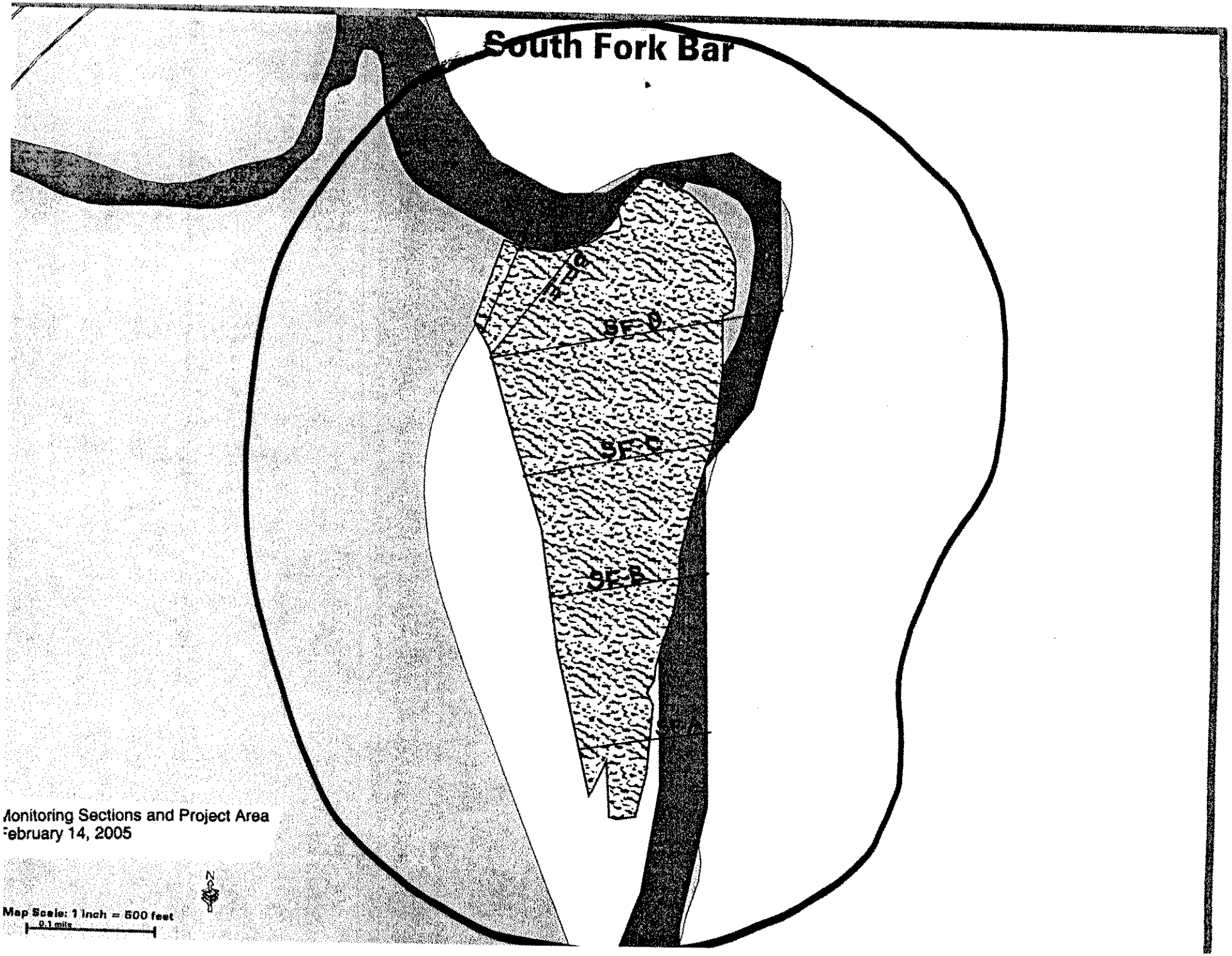
South Fork Bar
SF D
SF C
SF B
SF A
Monitoring Sections and Project Area
February 14, 2005
Map Scale: 1 inch = 500 feet
0.1 mile
N

Vroman Bar

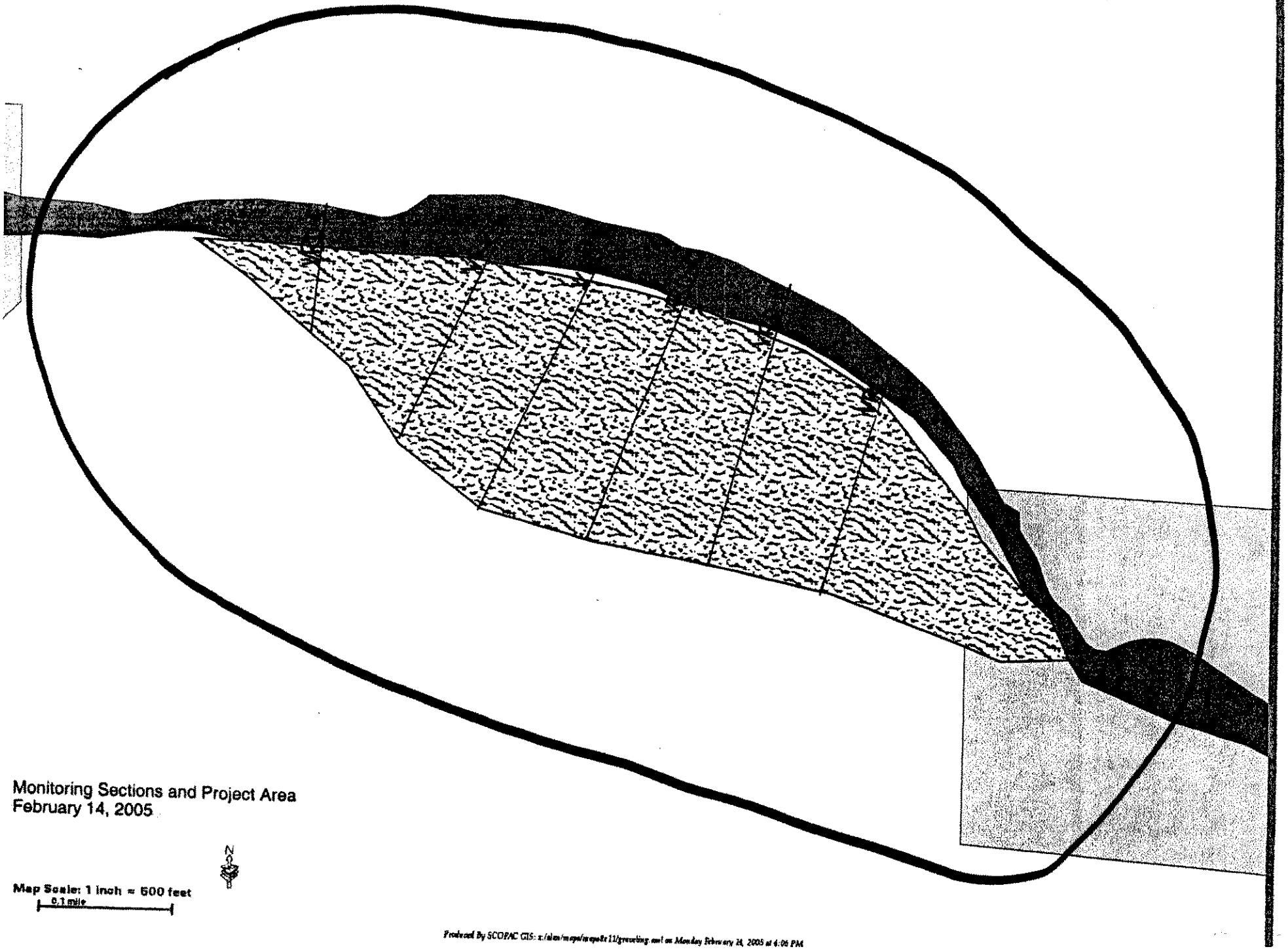

Monitoring Sections and Project Area
February 14, 2005

Produced By SCOPAC GIS: x:/alan/maps/mapolit11/graveling.aml on Monday February 14, 2005 at 4:06 PM

Dinner Creek Bar

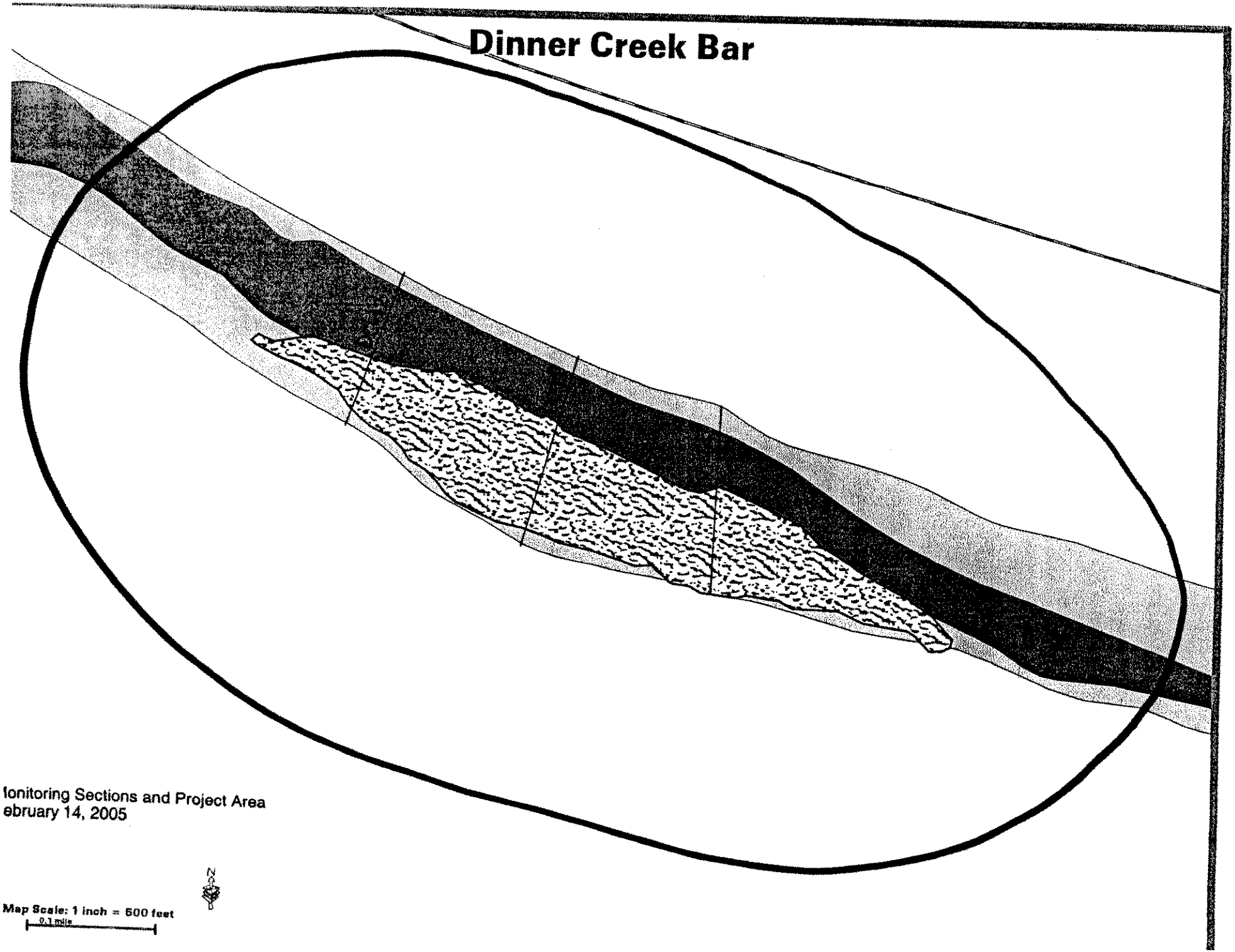

Monitoring Sections and Project Area
February 14, 2005

Map Scale: 1 inch = 500 feet
0.1 mile

Upper Truck Shop Bar

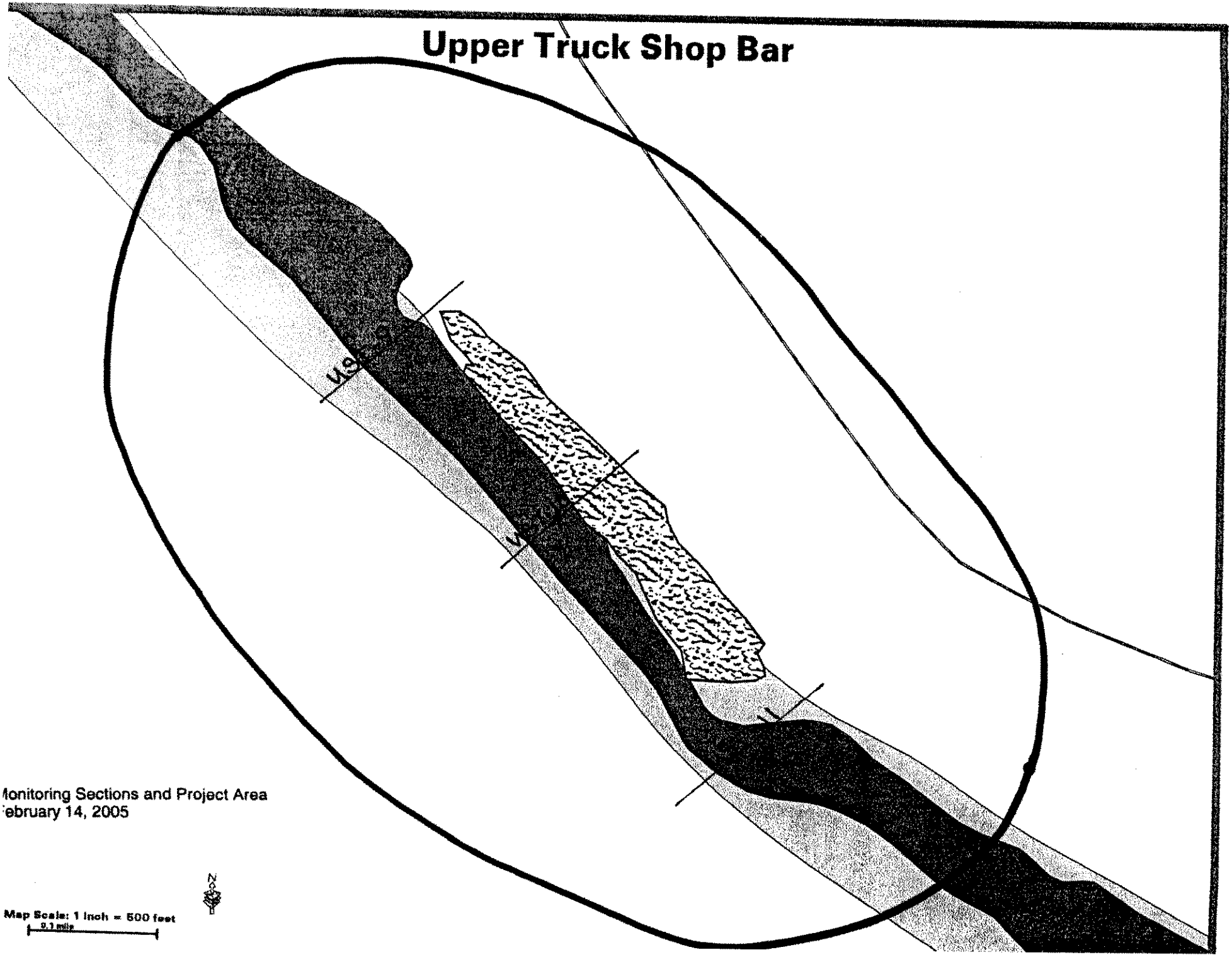

Monitoring Sections and Project Area
February 14, 2005

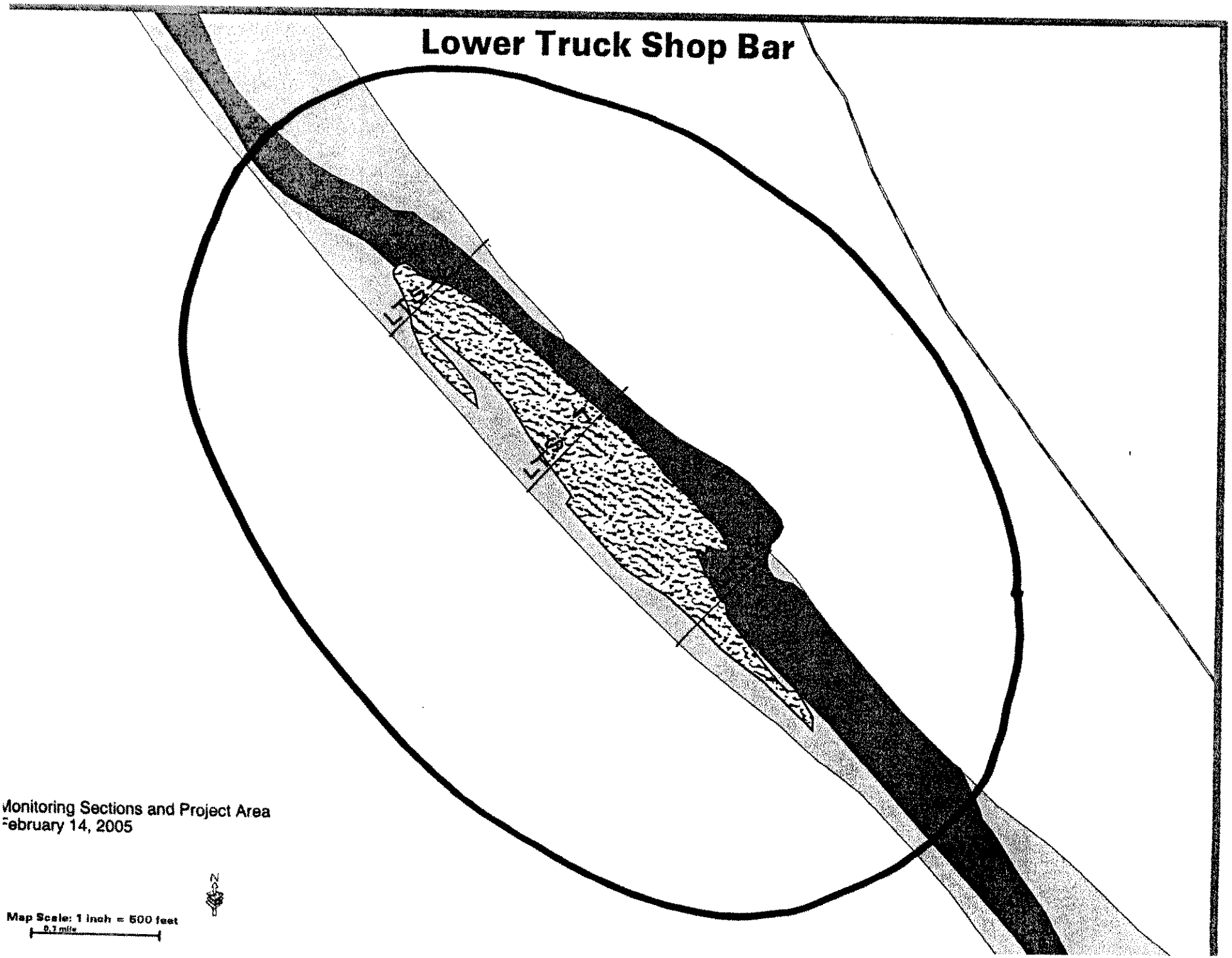
Lower Truck Shop Bar
Monitoring Sections and Project Area
February 14, 2005
Map Scale: 1 inch = 500 feet
0.1 mile
N

Three Mile Bar

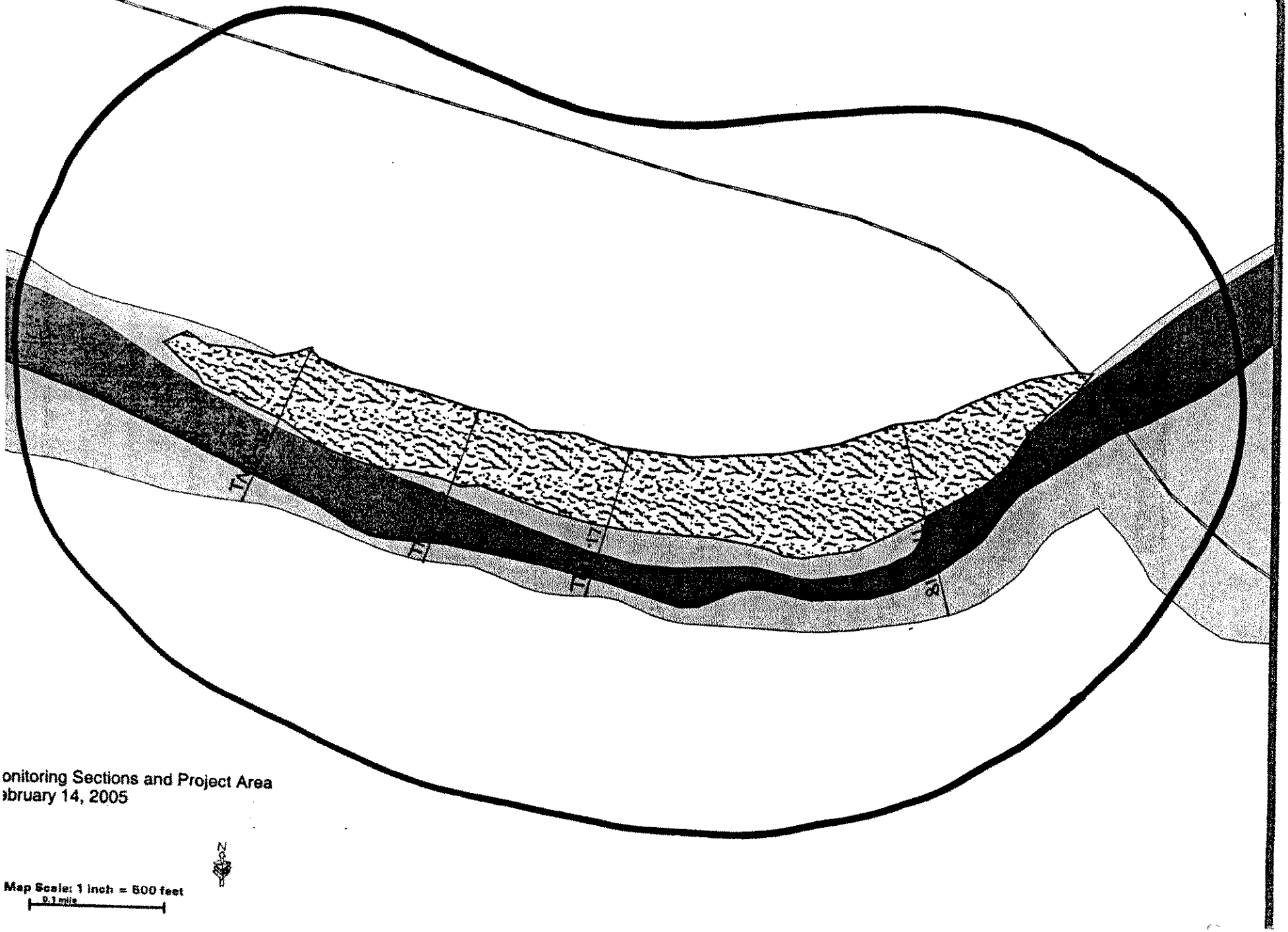

onitoring Sections and Project Area
ebruary 14, 2005

N

Map Scale: 1 inch = 500 feet
0.1 mile

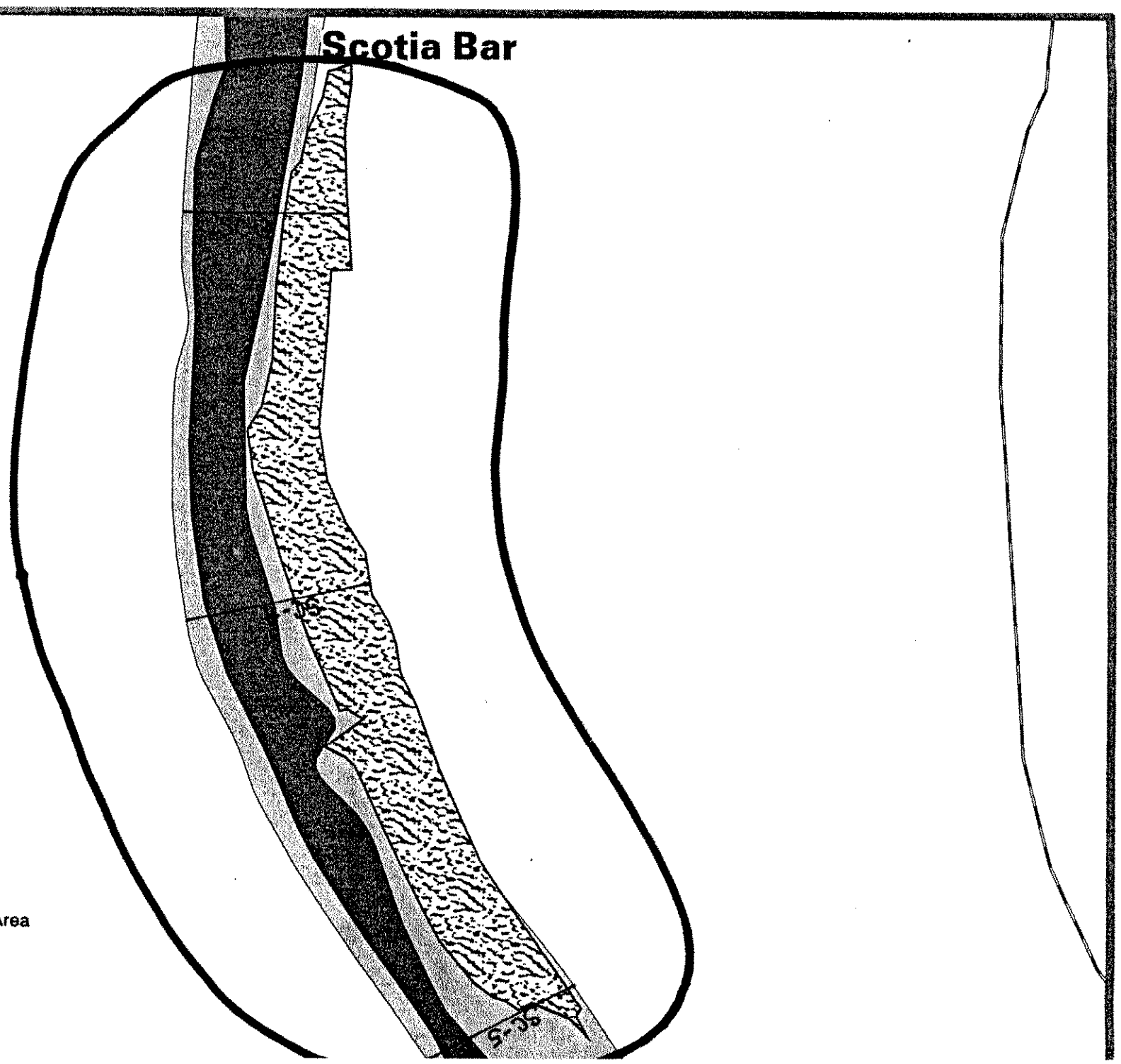

onitoring Sections and Project Area
bruary 14, 2005

Map Scale: 1 inch = 500 feet
0.1 mile

Table 1. Summary of Gravel Bar Location and Proposed Quantity of Extraction					
Common Name	**Township, Range, and Section**	**County**	**Operator**	**Size of Bar[1] (Acres)**	**Extraction[2] (Cubic yards)**
Scotia Bar	T1N, R1E, Sec 7 and 18	Humboldt	PALCO	26	30,000
Scotia Truck Shop Bar	T1N, R1E, Sec 18 and 17	Humboldt	PALCO	32	30,000
Dinner Bar	T1N, R1E, Sec 20 and 21	Humboldt	PALCO	24	30,000
Three Mile Bar	T1N, R1E, Sec 21	Humboldt	PALCO	33	30,000
Elinor Bar	T1N, R1E, Sec 23 and 28	Humboldt	PALCO	54	30,000
Holmes (Larabee) Bar	T1S, R2E, Sec 3	Humboldt	PALCO	44	30,000
South Fork (Dyerville) Bar	T1S, R2E, Sec 3	Humboldt	PALCO	41	30,000
Bowlby Bar	T1S, R2E, Sec 26, 25 and 35	Humboldt	PALCO	48	30,000
Vroman Bar	T1S, R3E, Sec 30 and 31	Humboldt	PALCO	59	30,000
Maynard (McCann) Bar	T1S, R3E, Sec 29 and 32	Humboldt	PALCO	40	30,000

[1] Bar acreages are based on summer low flow conditions.
[2] Up to 30,000 cubic yards per bar per year, not to exceed a combined total of 150,000 cubic yards per year.

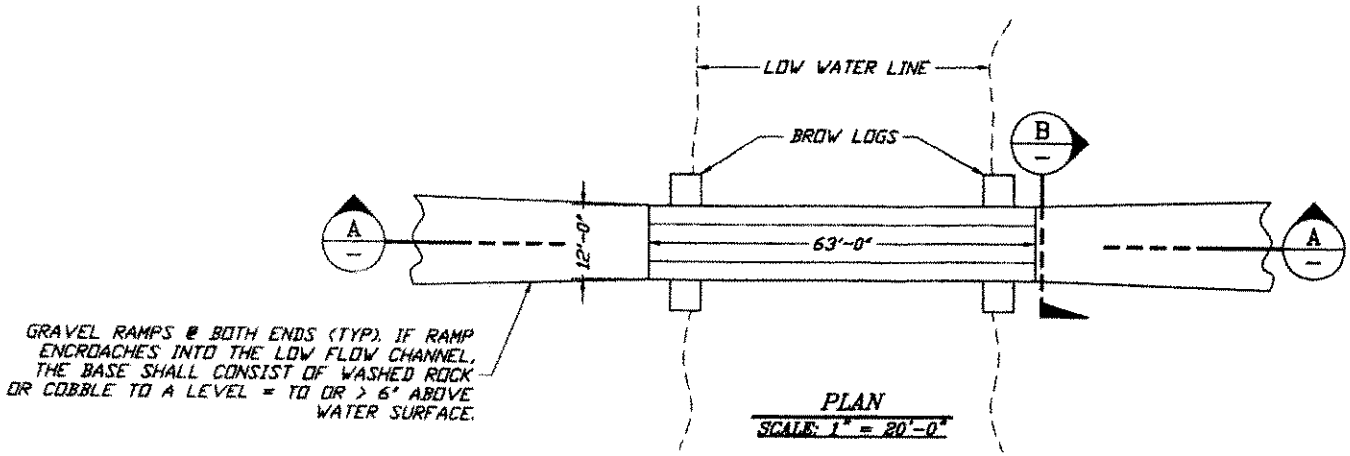

PLAN
SCALE: 1" = 20'-0"

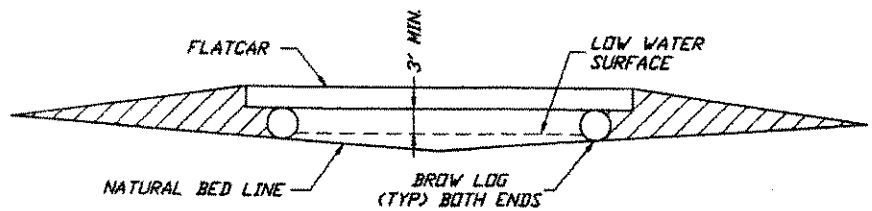

SECTION A
SCALE: 1" = 20'-0"



SECTION B
SCALE: 1" = 20'-0"

PLAN & SECTIONS		
Date: 01-19-06 Scale: AS NOTED	TEMPORARY BRIDGE CROSSING	Drawn: DWD Rev:
PALCO SCOTIA CALIFORNIA		
DINNER CREEK SITE		Drawing Number GE0480-2400-02