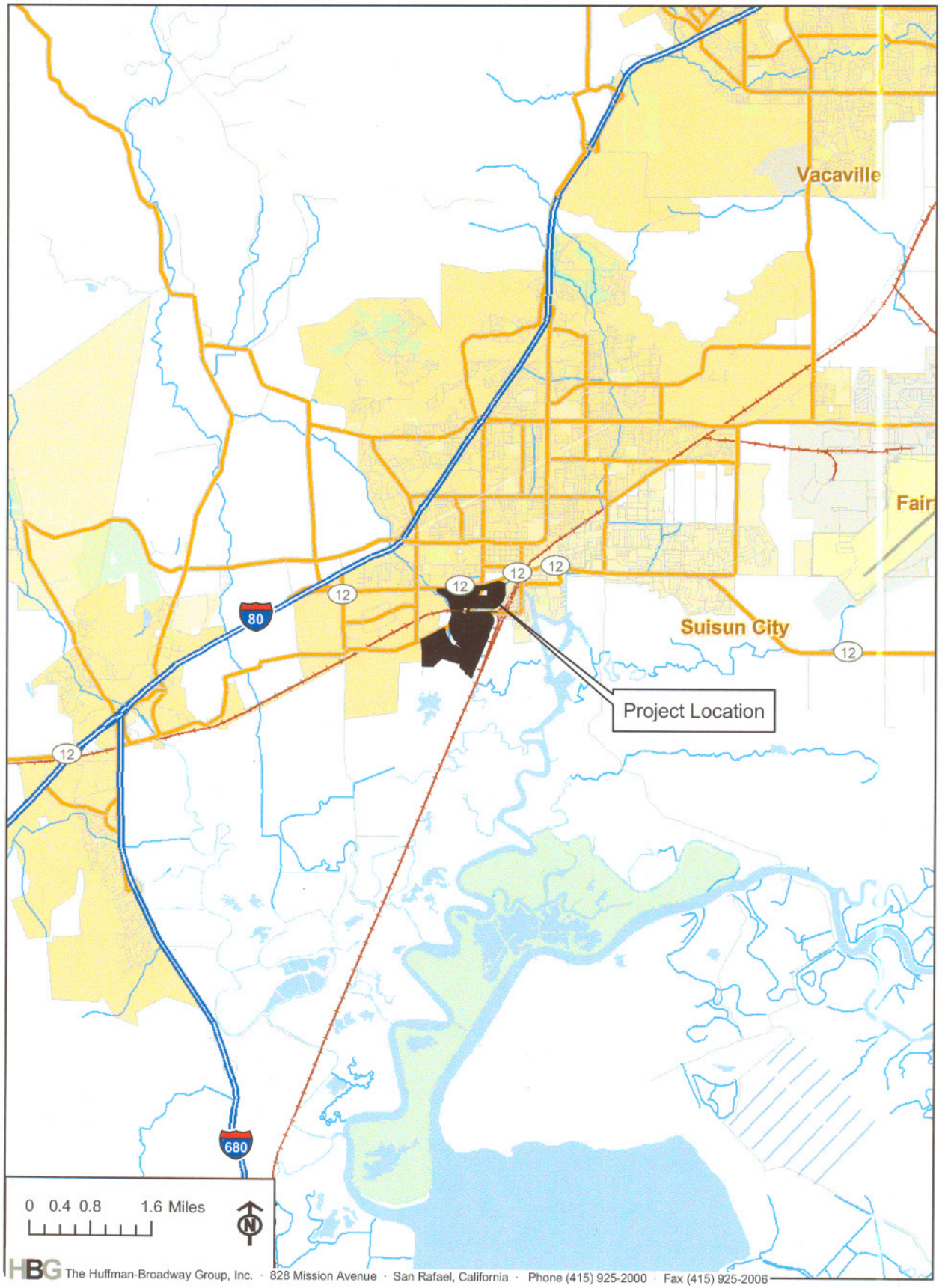

Figure 1. Project Area Location Map,
Gentry-Suisun Project, Suisun City, CA.

Applicant: City of Suisun City
Type of Illustration: Plan View
Corps # 29818N

Date: 04-18-07

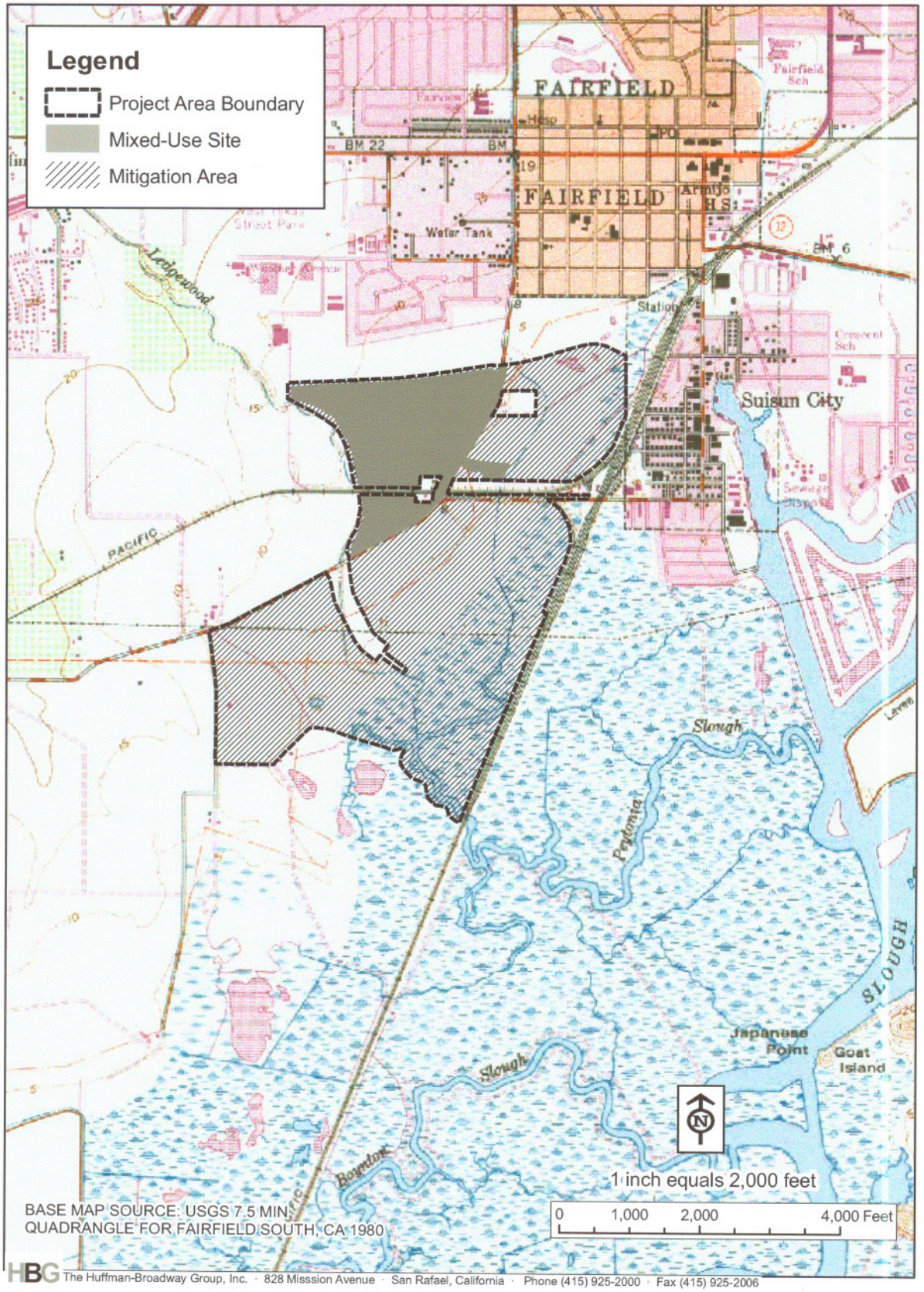

Figure 2. USGS Topographic Map of the Project Area, Gentry-Suisun Project, Suisun City, CA.

Applicant: City of Suisun City
Type of Illustration: Plan View
Corps # 29818N
Date: 04-18-07

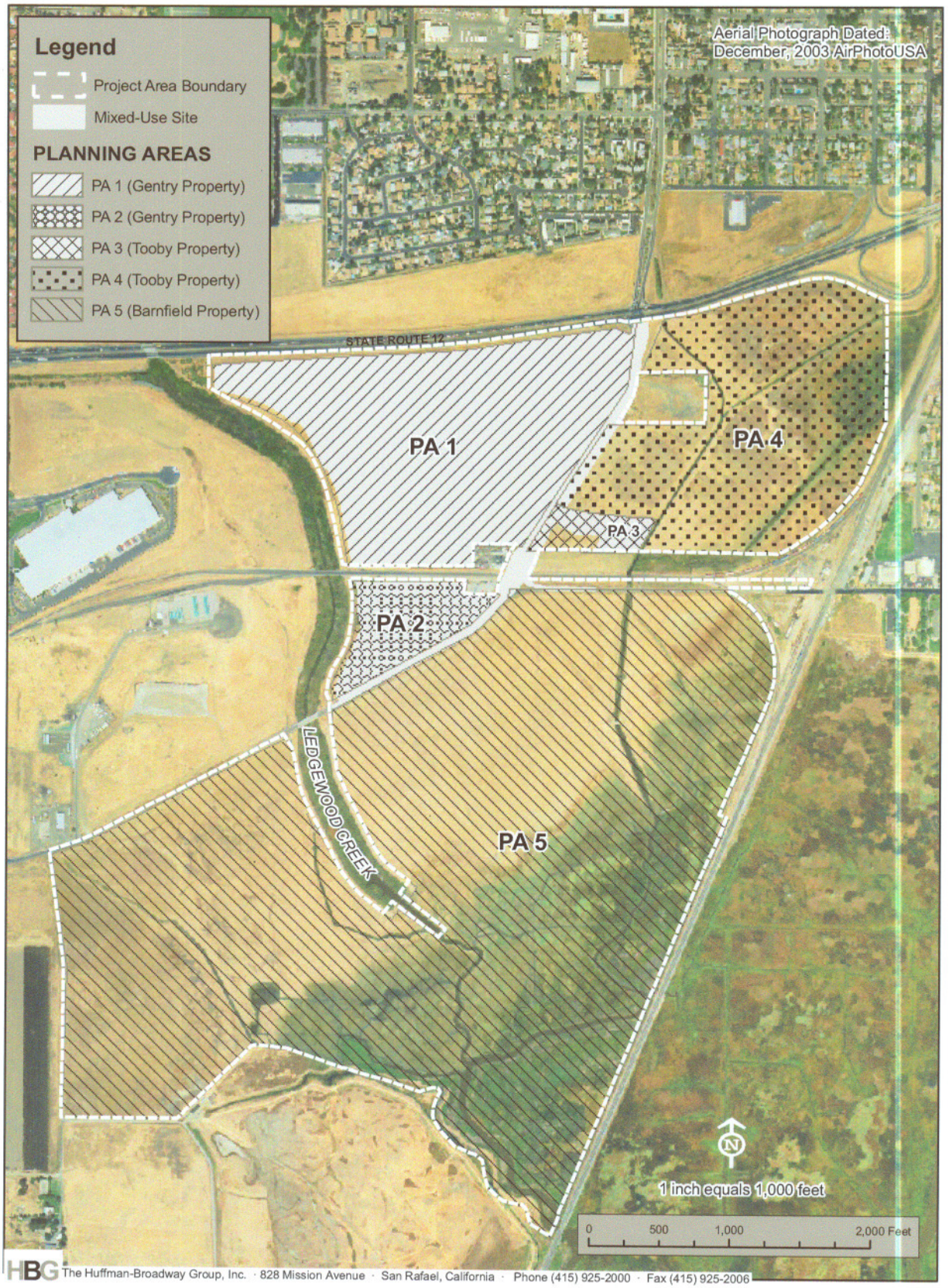

Figure 3. Planning Areas (PA),
Gentry-Suisun Project, Suisun City, CA.

Applicant: City of Suisun City
Type of Illustration: Plan View
Corps # 29818N

Date: 04-18-07

Figure 4. Parcels that Comprise the Project Area,
Gentry-Suisun Project, Suisun City, CA.

Applicant: City of Suisun City
Type of Illustration: Plan View
Corps # 29818N

Date: 04-18-07

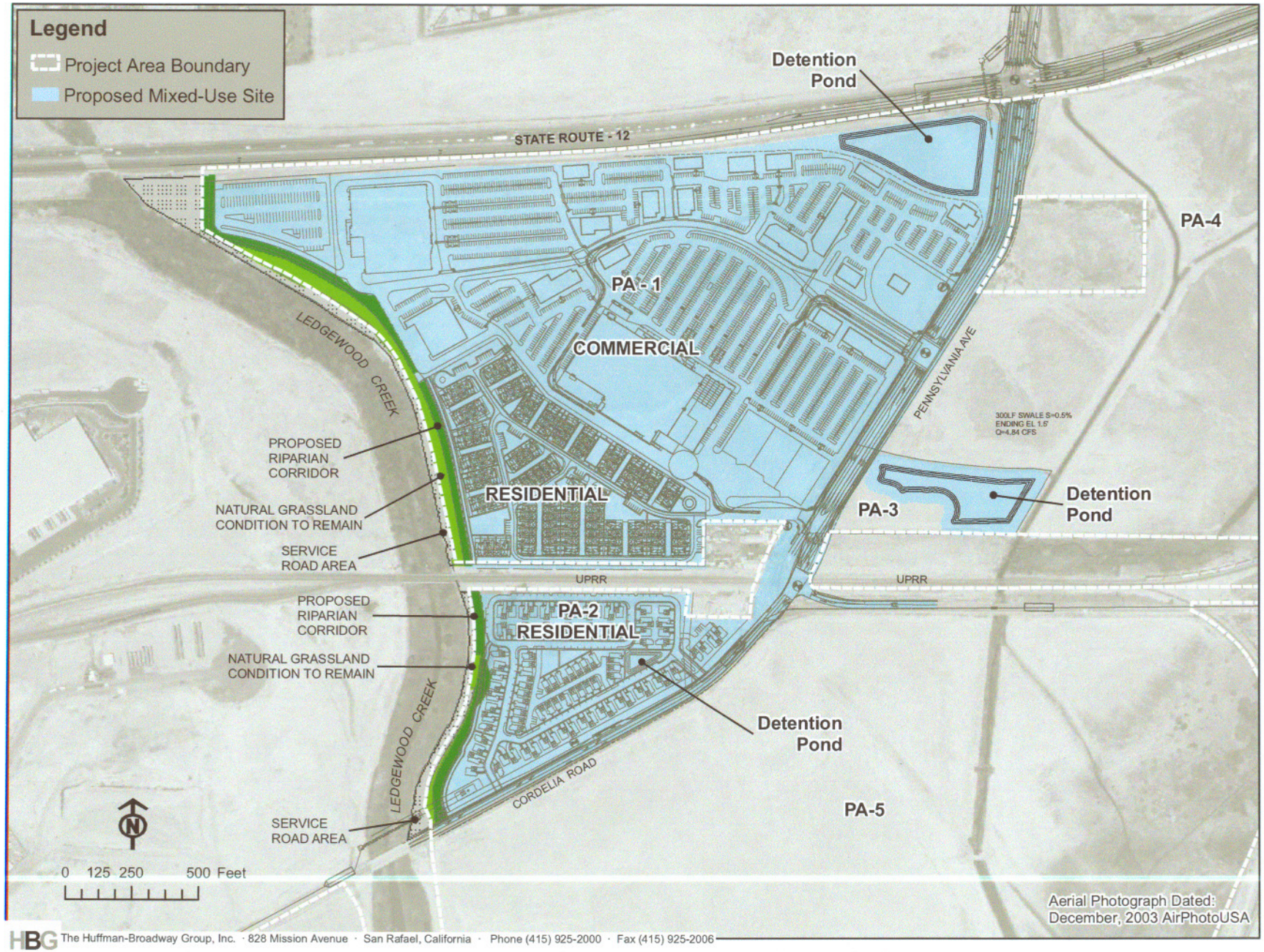

HBG The Huffman-Broadway Group, Inc. · 828 Mission Avenue · San Rafael, California · Phone (415) 925-2000 · Fax (415) 925-2006

Figure 5. Plan View of Mixed-Use Site, Gentry-Suisun Project, Suisun City, CA.

Applicant: City of Suisun City
Type of Illustration: Plan View
Corps # 29818N

Date: 04-18-07

HBG The Huffman-Broadway Group, Inc. · 828 Mission Avenue · San Rafael, California · Phone (415) 925-2000 · Fax (415) 925-2006

Figure 6. Wetland Delineation Map, Gentry-Suisun Project, Suisun City, CA.

Applicant: City of Suisun City
Type of Illustration: Plan View
Corps # 29818N

Date: 04-18-07

HBG The Huffman-Broadway Group, Inc. · 828 Mission Avenue · San Rafael, California · Phone (415) 925-2000 · Fax (415) 925-2006

Figure 7. Wetlands Impacts from Mixed-Use Site, Gentry-Suisun Project, Suisun City, CA.

Applicant: City of Suisun City
Type of Illustration: Plan View
Corps # 29818N

Date: 04-18-07

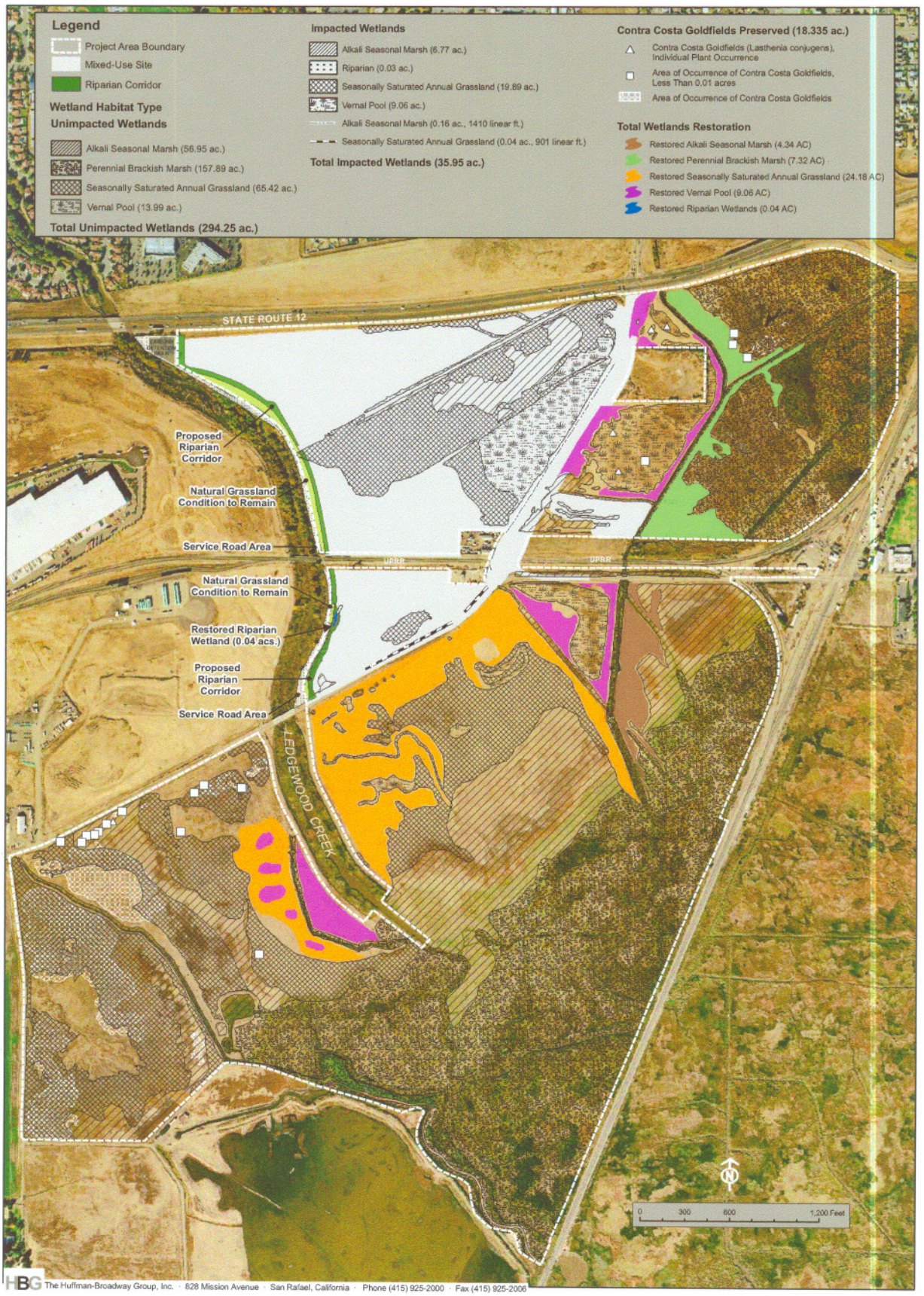

Figure 8. Locations of Known Contra Costa Goldfields Populations and Associated Wetland Habitats to be Restored and Preserved as Mitigation, Gentry-Suisun Project, Suisun City, CA