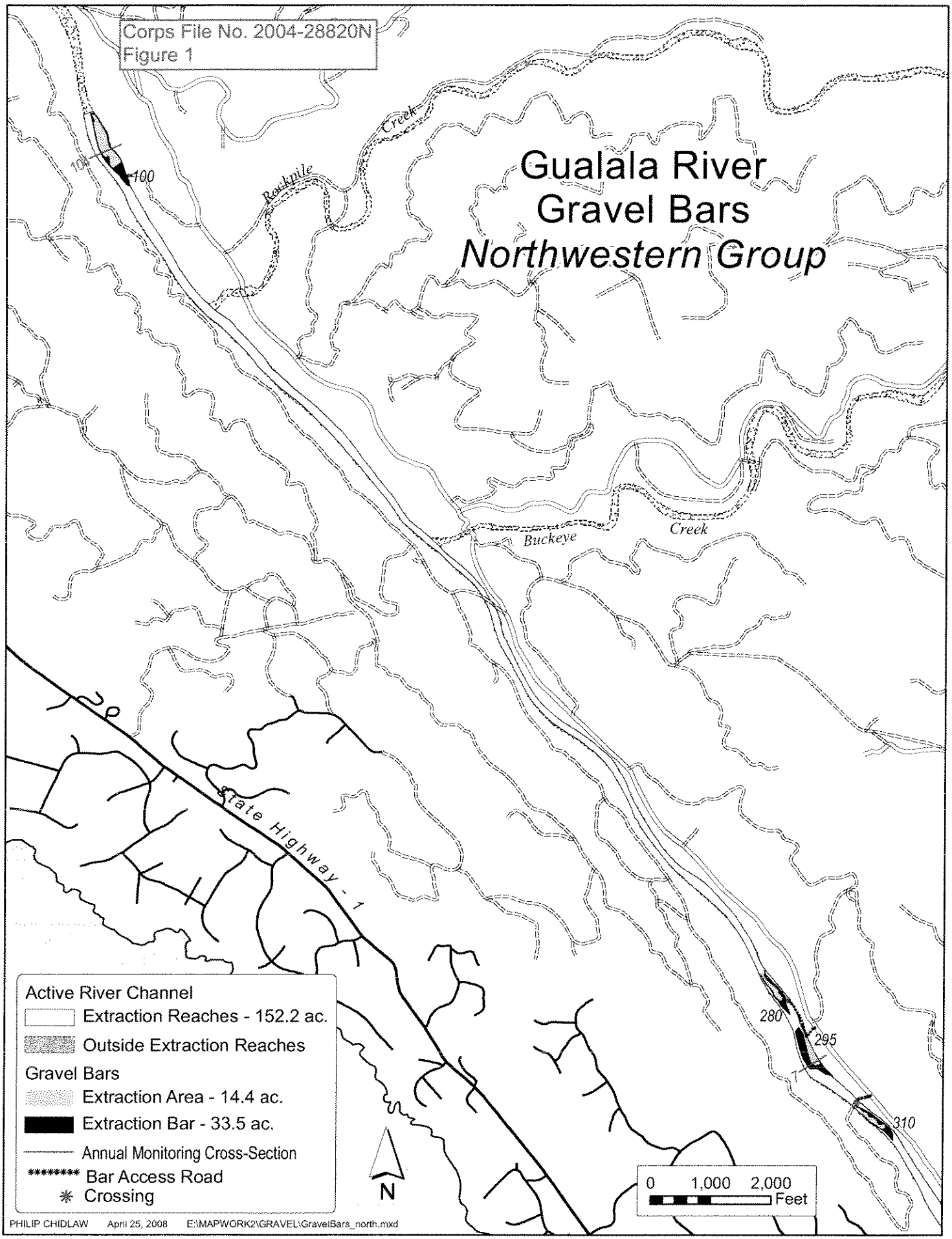
Corps File No. 2004-28820N
Figure 1
Gualala River
Gravel Bars
Northwestern Group
Rockpile
Creek
Buckeye
Creek
State Highway - 1
100
280
295
310
Active River Channel
Extraction Reaches - 152.2 ac.
Outside Extraction Reaches
Gravel Bars
Extraction Area - 14.4 ac.
Extraction Bar - 33.5 ac.
Annual Monitoring Cross-Section
Bar Access Road
Crossing
N
0 1,000 2,000
Feet
PHILIP CHIDLAW April 25, 2008 E:\MAPWORK2\GRAVEL\GravelBars_north.mxd

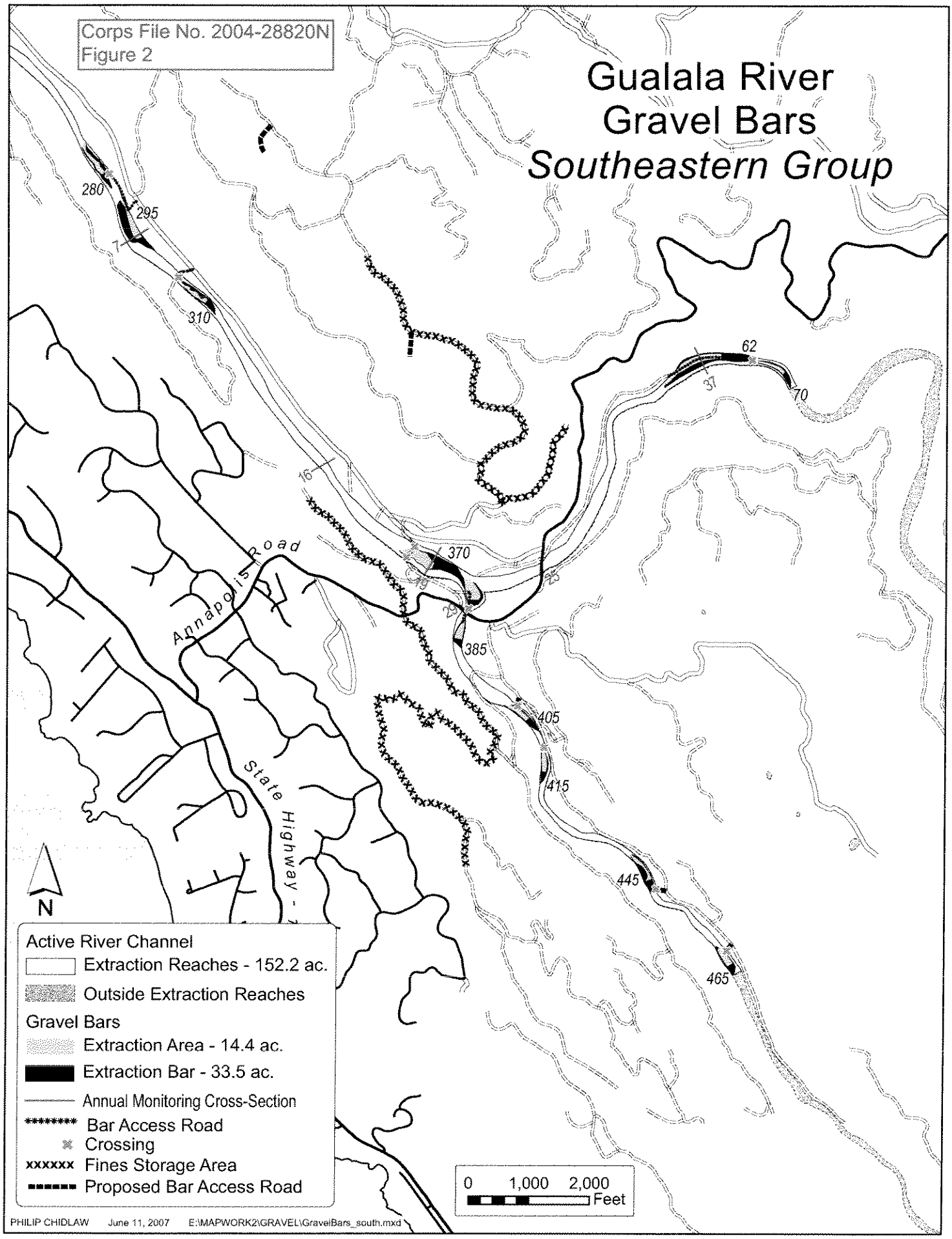
Corps File No. 2004-28820N
Figure 2
Gualala River
Gravel Bars
Southeastern Group
280
295
7
310
62
37
70
16
370
385
405
415
445
465
Annapolis Road
State Highway
N
Active River Channel
Extraction Reaches - 152.2 ac.
Outside Extraction Reaches
Gravel Bars
Extraction Area - 14.4 ac.
Extraction Bar - 33.5 ac.
Annual Monitoring Cross-Section
Bar Access Road
Crossing
Fines Storage Area
Proposed Bar Access Road
0 1,000 2,000
Feet
PHILIP CHIDLAW June 11, 2007 E:\MAPWORK2\GRAVEL\GravelBars_south.mxd

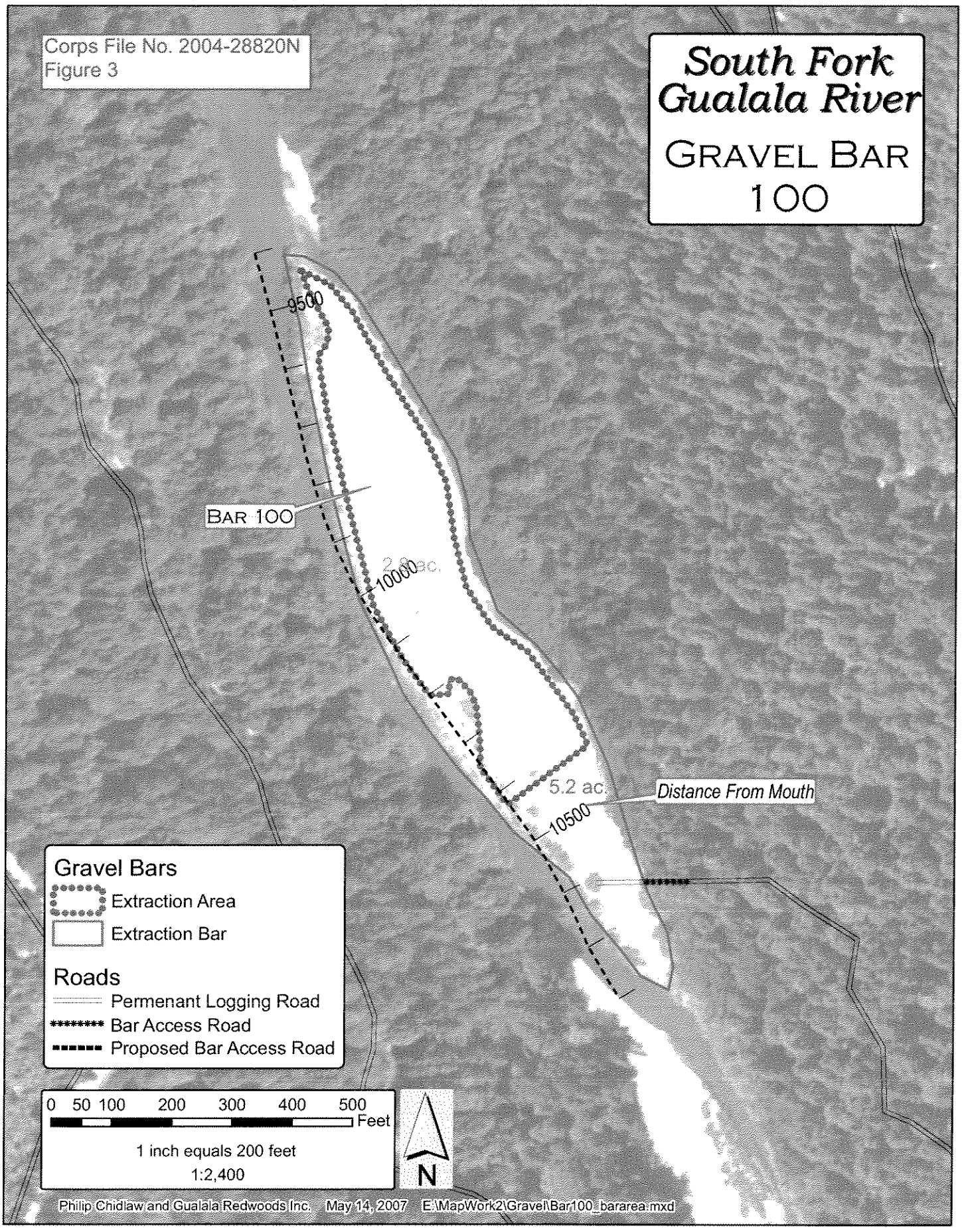
Corps File No. 2004-28820N
Figure 3
South Fork Gualala River
GRAVEL BAR 100
9500
BAR 100
10000
5.2 ac.
Distance From Mouth
10500
Gravel Bars
Extraction Area
Extraction Bar
Roads
Permenant Logging Road
Bar Access Road
Proposed Bar Access Road
0 50 100 200 300 400 500
Feet
1 inch equals 200 feet
1:2,400
N
Philip Chidlaw and Gualala Redwoods Inc. May 14, 2007 E:\MapWork2\Gravel\Bar100_bararea.mxd

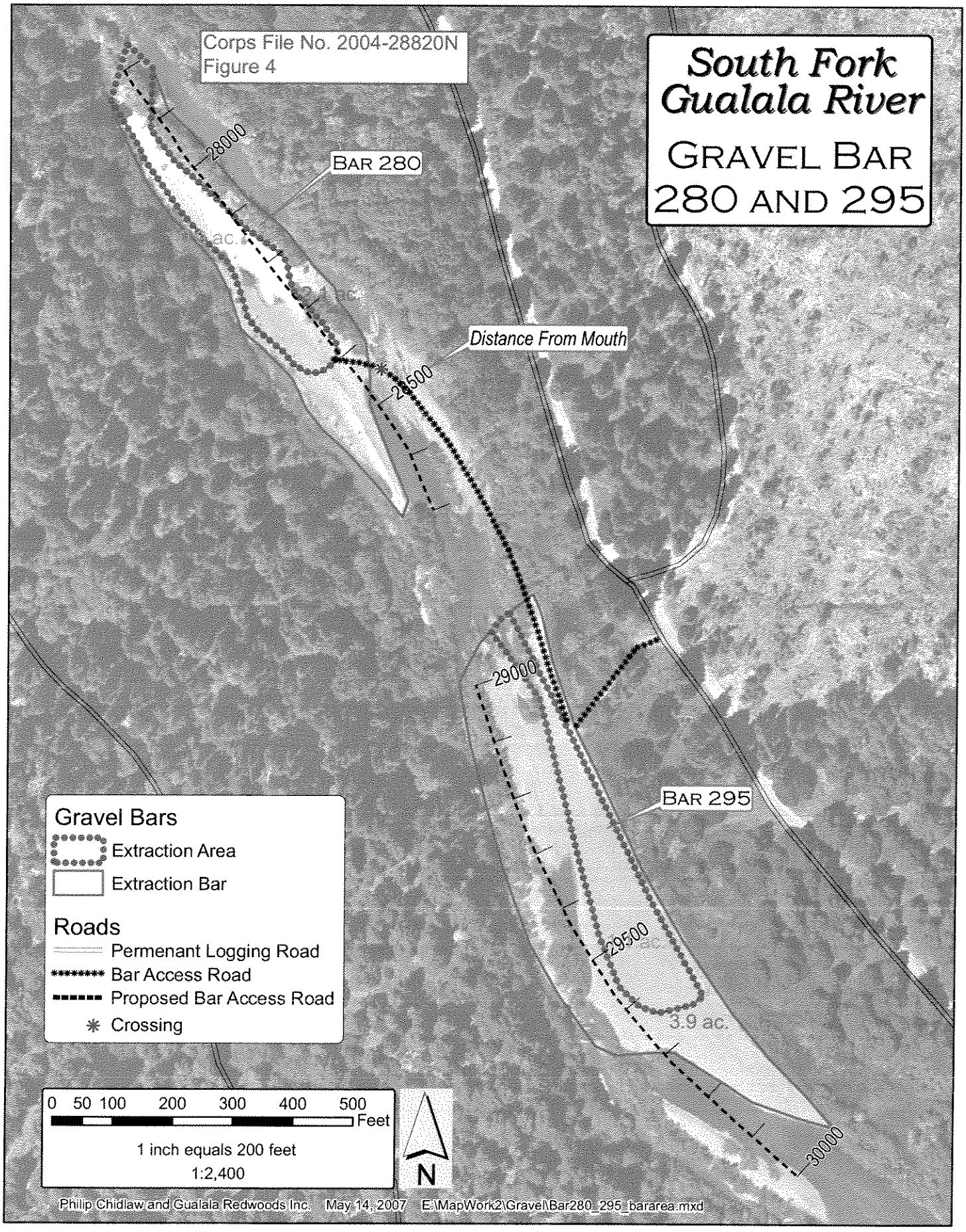
Corps File No. 2004-28820N
Figure 4
South Fork Gualala River
GRAVEL BAR 280 AND 295
28000
BAR 280
Distance From Mouth
29500
29000
BAR 295
29500
3.9 ac.
30000
Gravel Bars
Extraction Area
Extraction Bar
Roads
Permenant Logging Road
Bar Access Road
Proposed Bar Access Road
Crossing
0 50 100 200 300 400 500
Feet
1 inch equals 200 feet
1:2,400
N
Philip Chidlaw and Gualala Redwoods Inc. May 14, 2007 E:\MapWork2\Gravel\Bar280_295_bararea.mxd

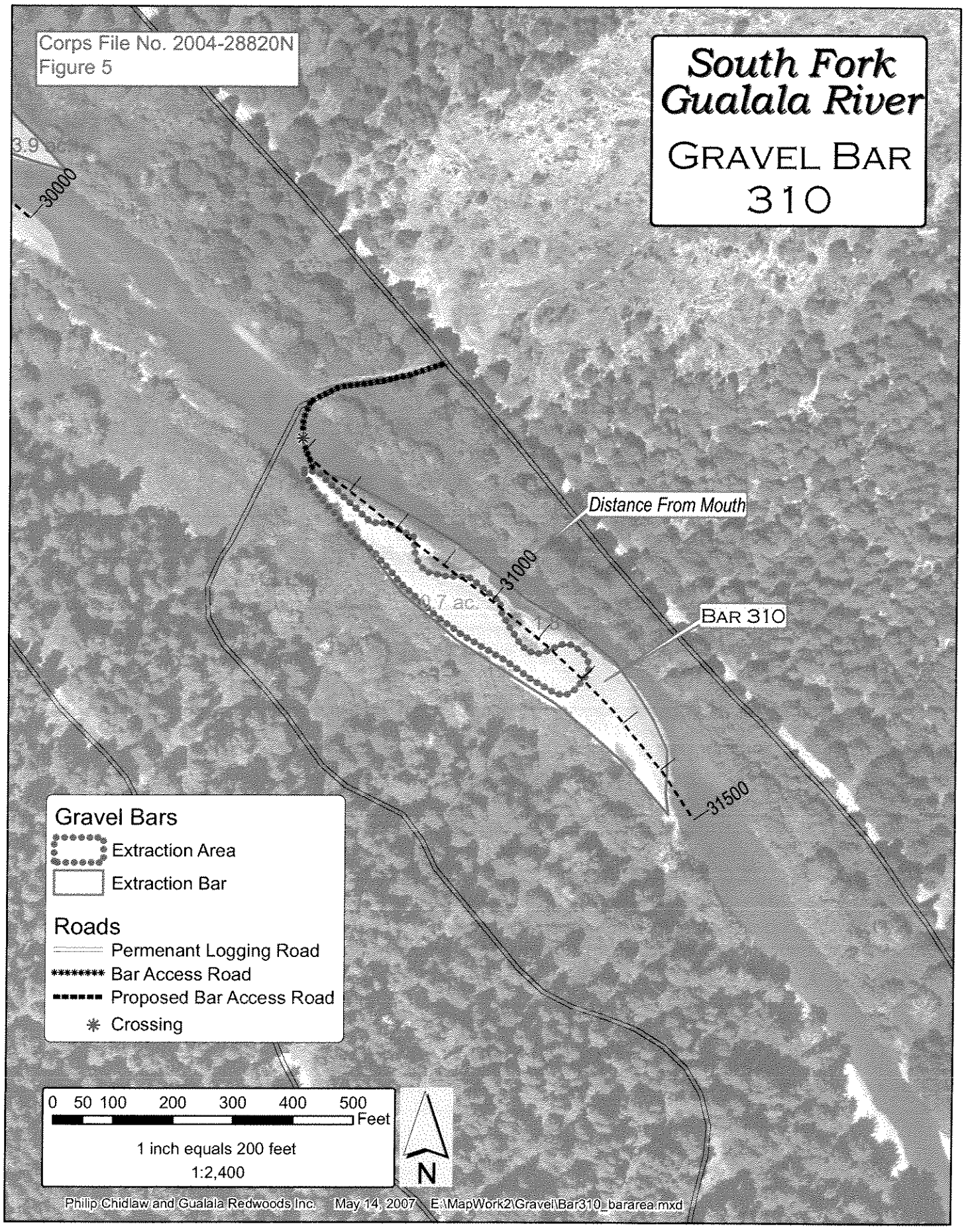
Corps File No. 2004-28820N
Figure 5
South Fork Gualala River
Gravel Bar 310
3.9
30000
Distance From Mouth
31000
0.7 ac.
Bar 310
31500
Gravel Bars
Extraction Area
Extraction Bar
Roads
Permenant Logging Road
Bar Access Road
Proposed Bar Access Road
Crossing
0 50 100 200 300 400 500
Feet
1 inch equals 200 feet
1:2,400
N
Philip Chidlaw and Gualala Redwoods Inc. May 14, 2007 E:\MapWork2\Gravel\Bar310_bararea.mxd

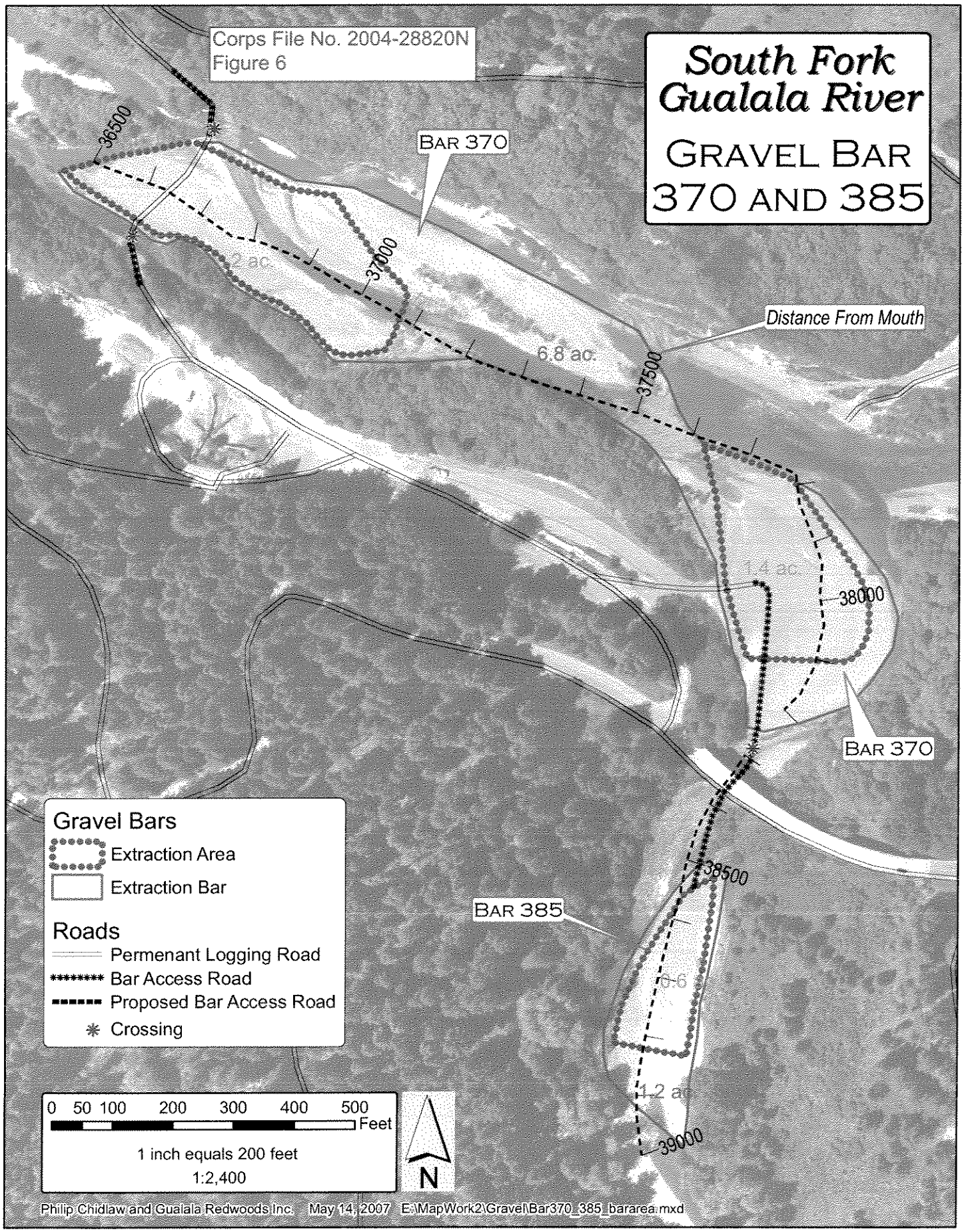
Corps File No. 2004-28820N
Figure 6
South Fork Gualala River
GRAVEL BAR 370 AND 385
BAR 370
36500
37000
2 ac.
Distance From Mouth
6.8 ac.
37500
1.4 ac.
38000
BAR 370
38500
BAR 385
0.6
1.2 ac.
39000
Gravel Bars
Extraction Area
Extraction Bar
Roads
Permenant Logging Road
Bar Access Road
Proposed Bar Access Road
Crossing
0 50 100 200 300 400 500
Feet
1 inch equals 200 feet
1:2,400
N
Philip Chidlaw and Gualala Redwoods Inc. May 14, 2007 E:\MapWork2\Gravel\Bar370_385_bararea.mxd

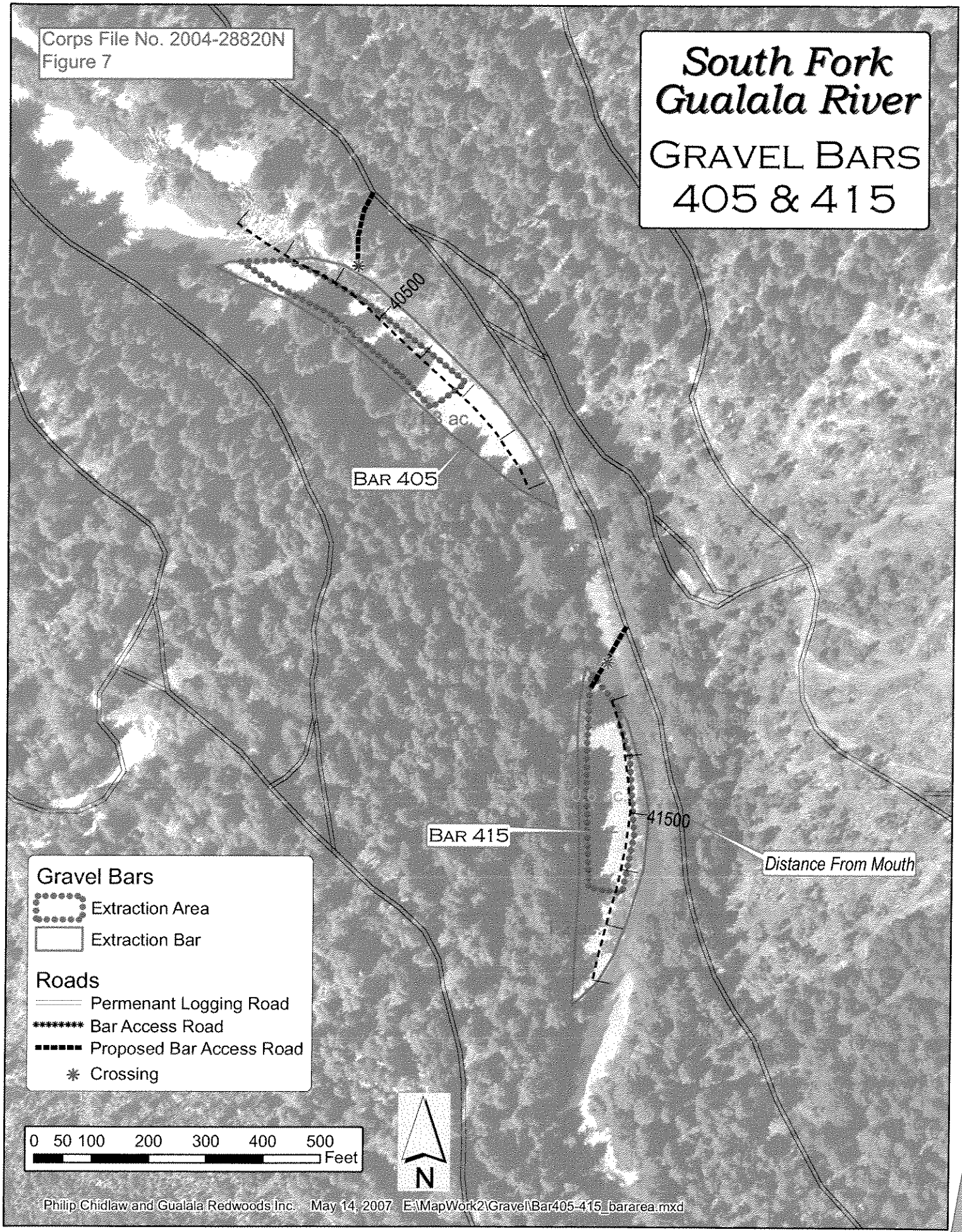
Corps File No. 2004-28820N
Figure 7
South Fork Gualala River
Gravel Bars 405 & 415
40500
Bar 405
41500
Bar 415
Distance From Mouth
Gravel Bars
Extraction Area
Extraction Bar
Roads
Permenant Logging Road
Bar Access Road
Proposed Bar Access Road
Crossing
0 50 100 200 300 400 500
Feet
N
Philip Chidlaw and Gualala Redwoods Inc. May 14, 2007 E:\MapWork2\Gravel\Bar405-415_bararea.mxd

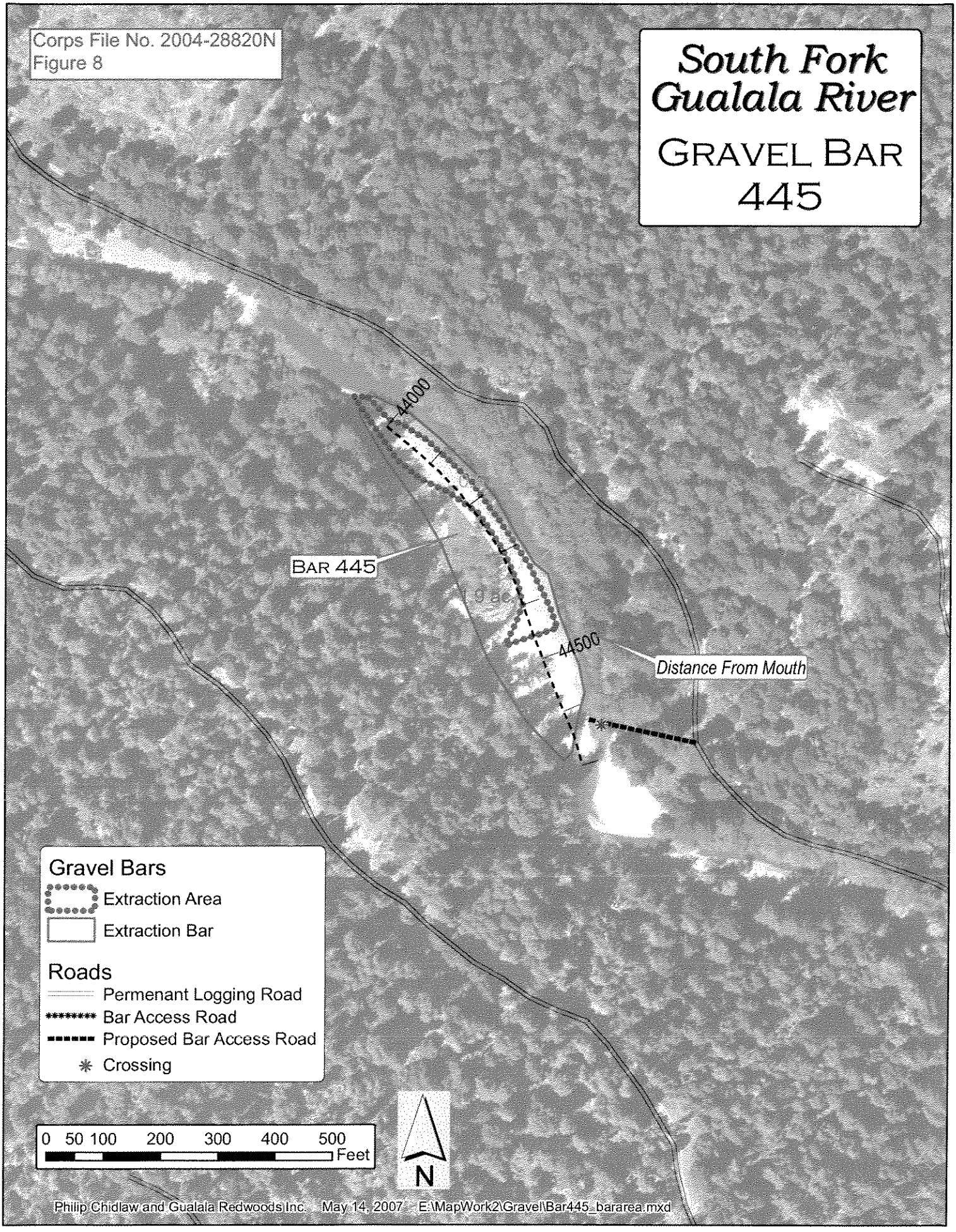
Corps File No. 2004-28820N
Figure 8
South Fork Gualala River
Gravel Bar 445
44000
Bar 445
44500
Distance From Mouth
Gravel Bars
Extraction Area
Extraction Bar
Roads
Permenant Logging Road
Bar Access Road
Proposed Bar Access Road
Crossing
0 50 100 200 300 400 500
Feet
N
Philip Chidlaw and Gualala Redwoods Inc. May 14, 2007 E:\MapWork2\Gravel\Bar445_bararea.mxd

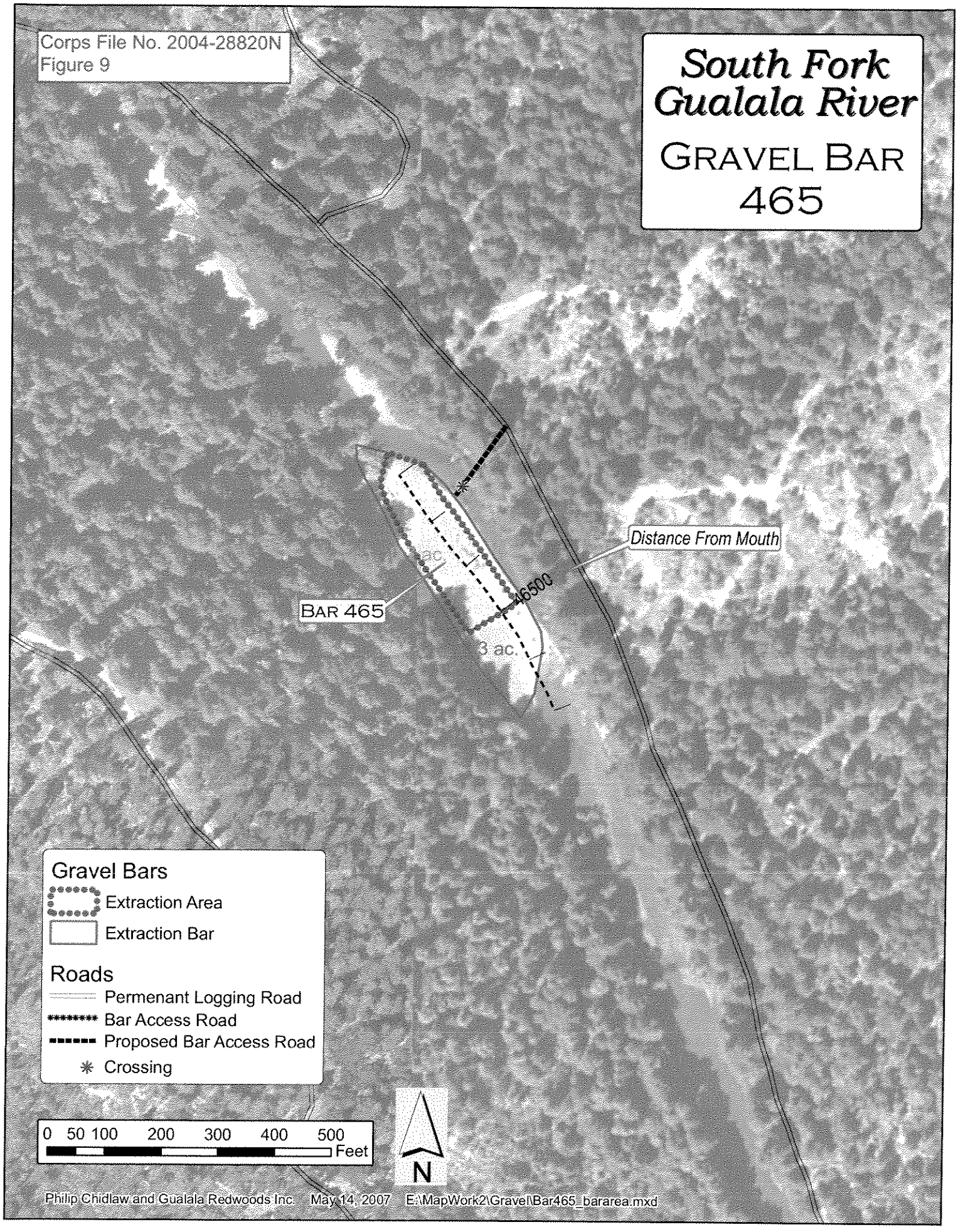
Corps File No. 2004-28820N
Figure 9
South Fork Gualala River
Gravel Bar 465
Distance From Mouth
16500
Bar 465
3 ac.
Gravel Bars
Extraction Area
Extraction Bar
Roads
Permenant Logging Road
Bar Access Road
Proposed Bar Access Road
Crossing
0 50 100 200 300 400 500
Feet
N
Philip Chidlaw and Gualala Redwoods Inc. May 14, 2007 E:\MapWork2\Gravel\Bar465_bararea.mxd

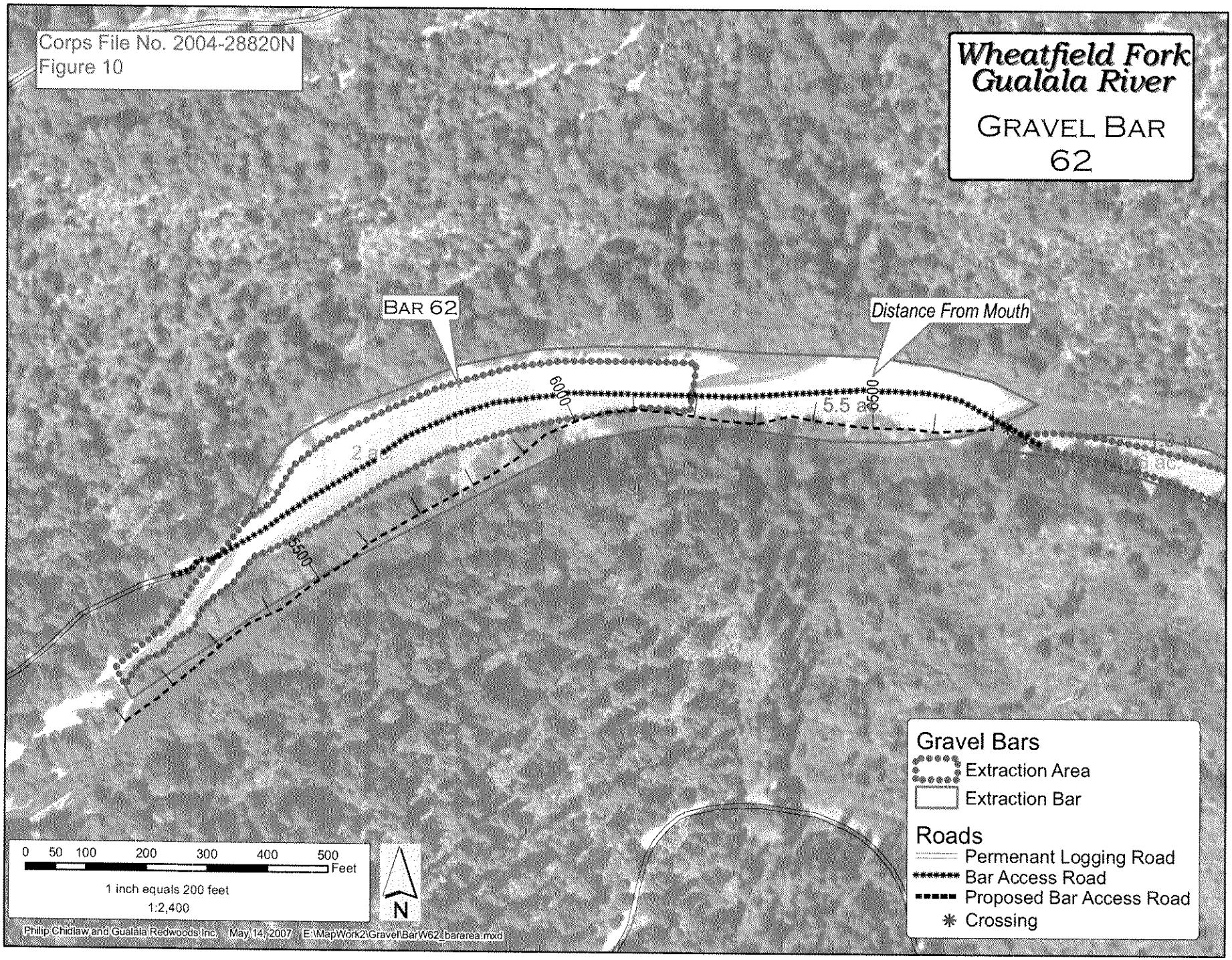
Corps File No. 2004-28820N
Figure 10
Wheatfield Fork
Gualala River
GRAVEL BAR
62
BAR 62
Distance From Mouth
6000
6500
5500
5.5 ac.
0 50 100 200 300 400 500
Feet
1 inch equals 200 feet
1:2,400
N
Gravel Bars
Extraction Area
Extraction Bar
Roads
Permenant Logging Road
Bar Access Road
Proposed Bar Access Road
Crossing
Philip Chidlaw and Gualala Redwoods Inc. May 14, 2007 E:\MapWork2\Gravel\BarW62_bararea.mxd

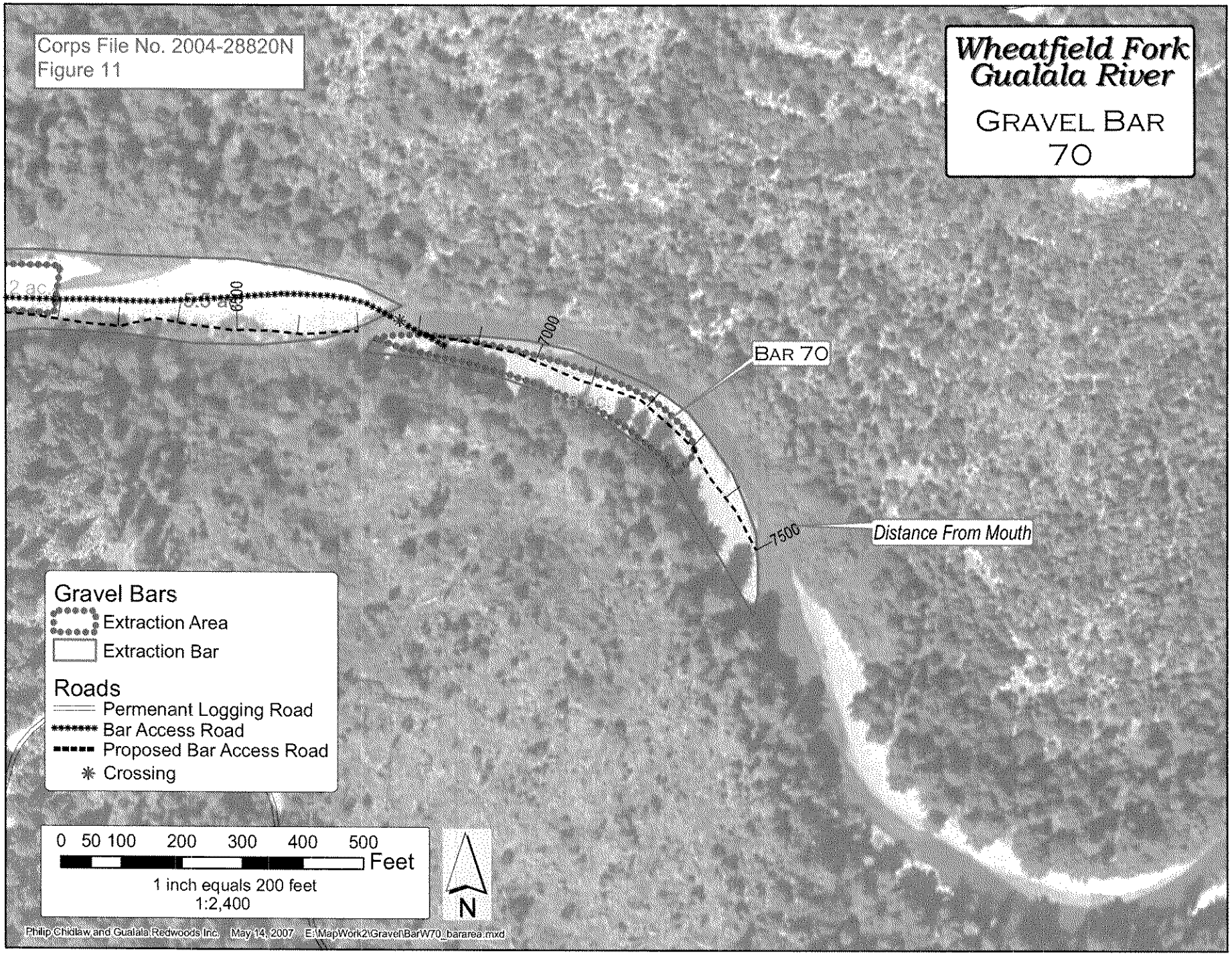
Corps File No. 2004-28820N
Figure 11
Wheatfield Fork
Gualala River
GRAVEL BAR
70
2 ac
5.5 ac
6500
7000
7500
BAR 70
Distance From Mouth
Gravel Bars
Extraction Area
Extraction Bar
Roads
Permenant Logging Road
Bar Access Road
Proposed Bar Access Road
Crossing
0 50 100 200 300 400 500
Feet
1 inch equals 200 feet
1:2,400
N
Philip Chidlaw and Gualala Redwoods Inc. May 14, 2007 E:\MapWork2\Gravel\BarW70_bararea.mxd